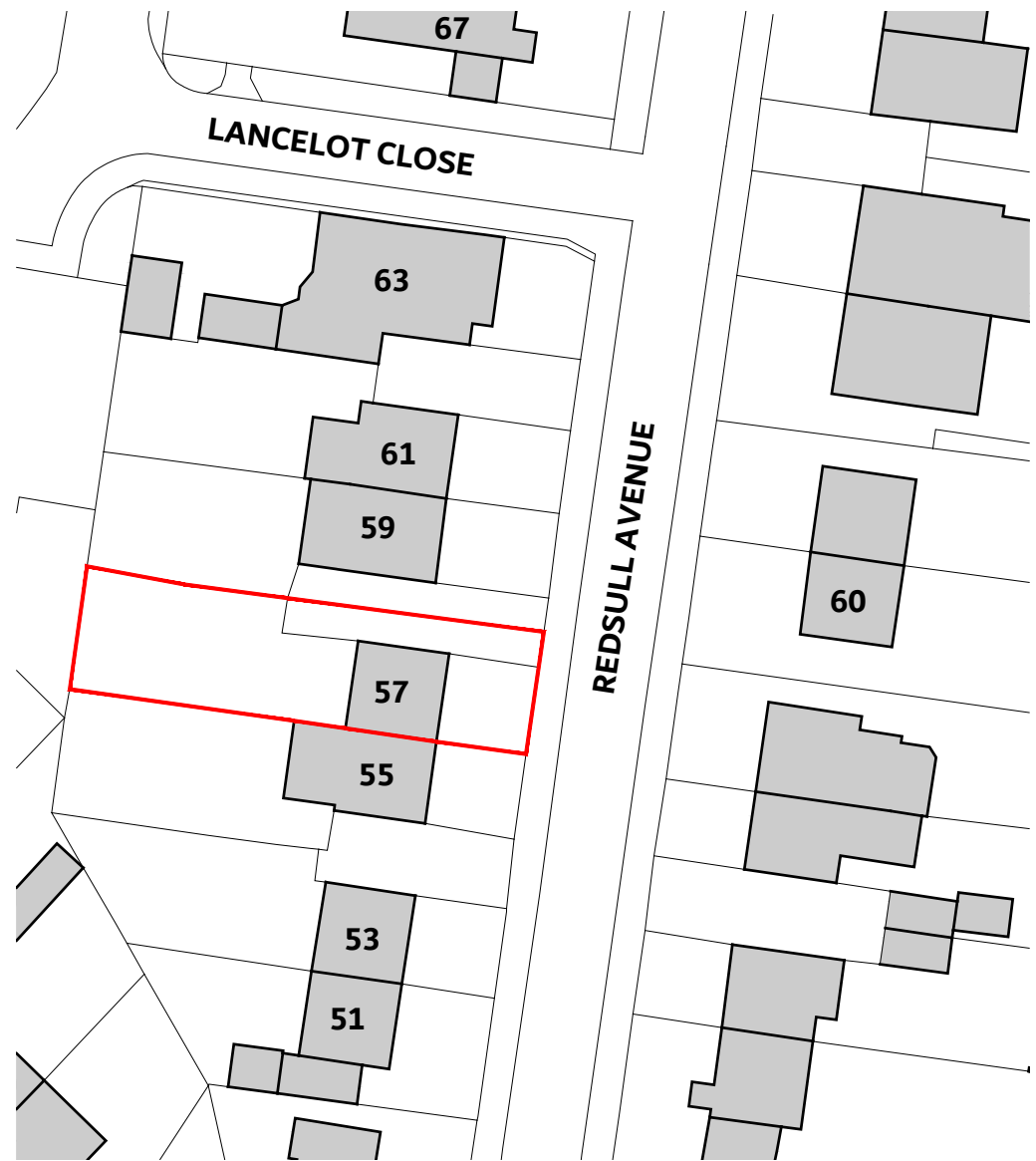
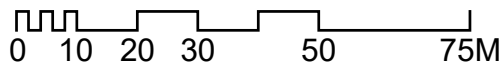
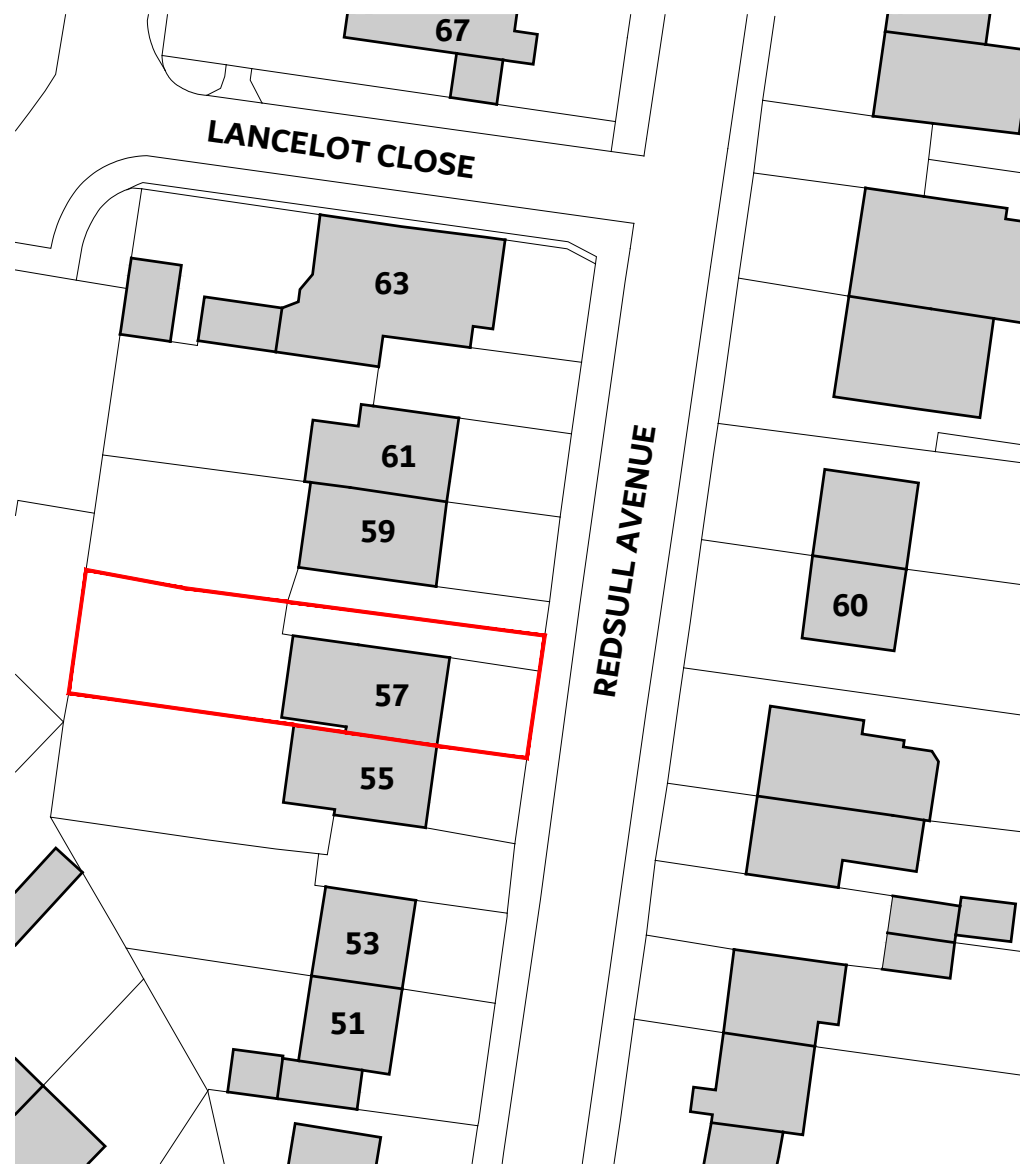
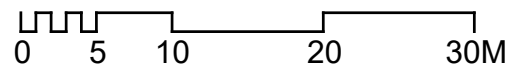


SITE LOCATION PLAN 1:1250 @ A3

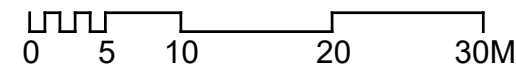
Ordnance Survey, (c) Crown Copyright 2021. All rights reserved. Licence number 100022432



EXISTING BLOCK PLAN 1:500 @ A3



PROPOSED BLOCK PLAN 1:500 @ A3



DO NOT SCALE FROM THIS DRAWING. ALL DIMENSIONS ARE TO BE CHECKED ON SITE. THIS DRAWING IS TO BE READ IN CONJUNCTION WITH ALL CONSULTANTS INFORMATION.

©THIS DRAWING IS THE COPYRIGHT OF SMITH GROUP (KENT) LIMITED AND SHOULD NOT BE COPIED OR REPRODUCED WITHOUT WRITTEN CONSENT. ALL RIGHTS RESERVED.



info@smithgrouppltd.co.uk
01304 351 445
www.smithgrouppltd.co.uk

GENERAL NOTES:

REV	DATE	DESCRIPTION



PROJECT:	57 REDSULL AVENUE, DEAL
DESCRIPTION:	TWO STOREY REAR EXTENSION
DRAWING TITLE:	SITE LOCATION PLAN AND EXISTING AND PROPOSED BLOCK PLAN
SCALE:	1:1250 & 1:500 @ A3
DATE DRAWN:	APRIL 2024
STATUS:	PLANNING
DRAWING NUMBER:	24.146.001.A3.PL
DRAWN BY:	TS
CLIENT:	AF
REVISION:	

