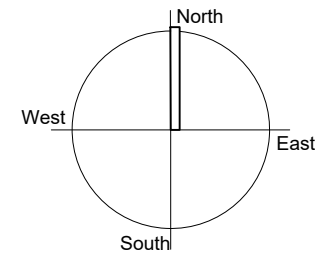
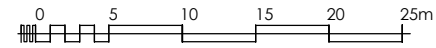


# EXTERNAL SURFACES LAYOUT

for Landscape Proposals including design of private and public open space, specification and maintenance schedules, see separate Trevor Bridge Associates dwg no 7025.01B


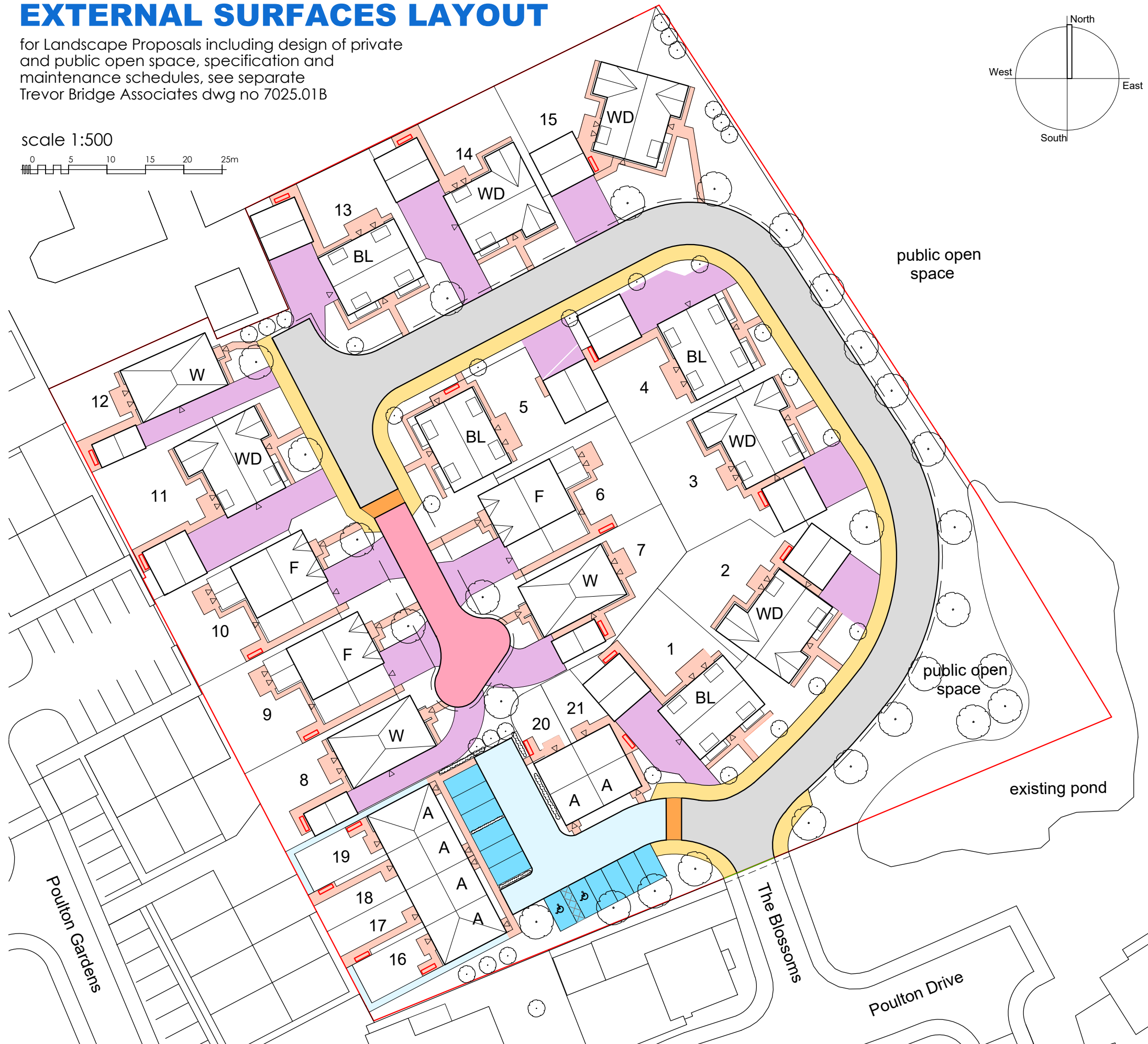
scale 1:500



All project and associated works shall comply with the relevant statutory requirements including but not limited to the applicable planning and building control legislation whether or not specifically shown on this plan.

## KEY

-  road carriageway of hot rolled asphalt
-  footways of black bitumen macadam
-  accessway of asphalt with red chippings
-  contrasting rumble strip
-  concrete block paving driveways
-  concrete flag paving
-  parking bays of asphalt with blue chippings
-  housing square of hot rolled asphalt
-  bin storage area



hello@fyldedesign.com  
 telephone\_0773 954 2345  
 © Fylde Design Associates Ltd

client	THE BAXTER GROUP			
project	EXTERNAL SURFACES LAYOUT Residential Development adjoining Garstang Road, Poulton le Fylde			
date	sheet	scale	drawing no	revision
01.02.2024	A3L	1;500	FD2406_02	-