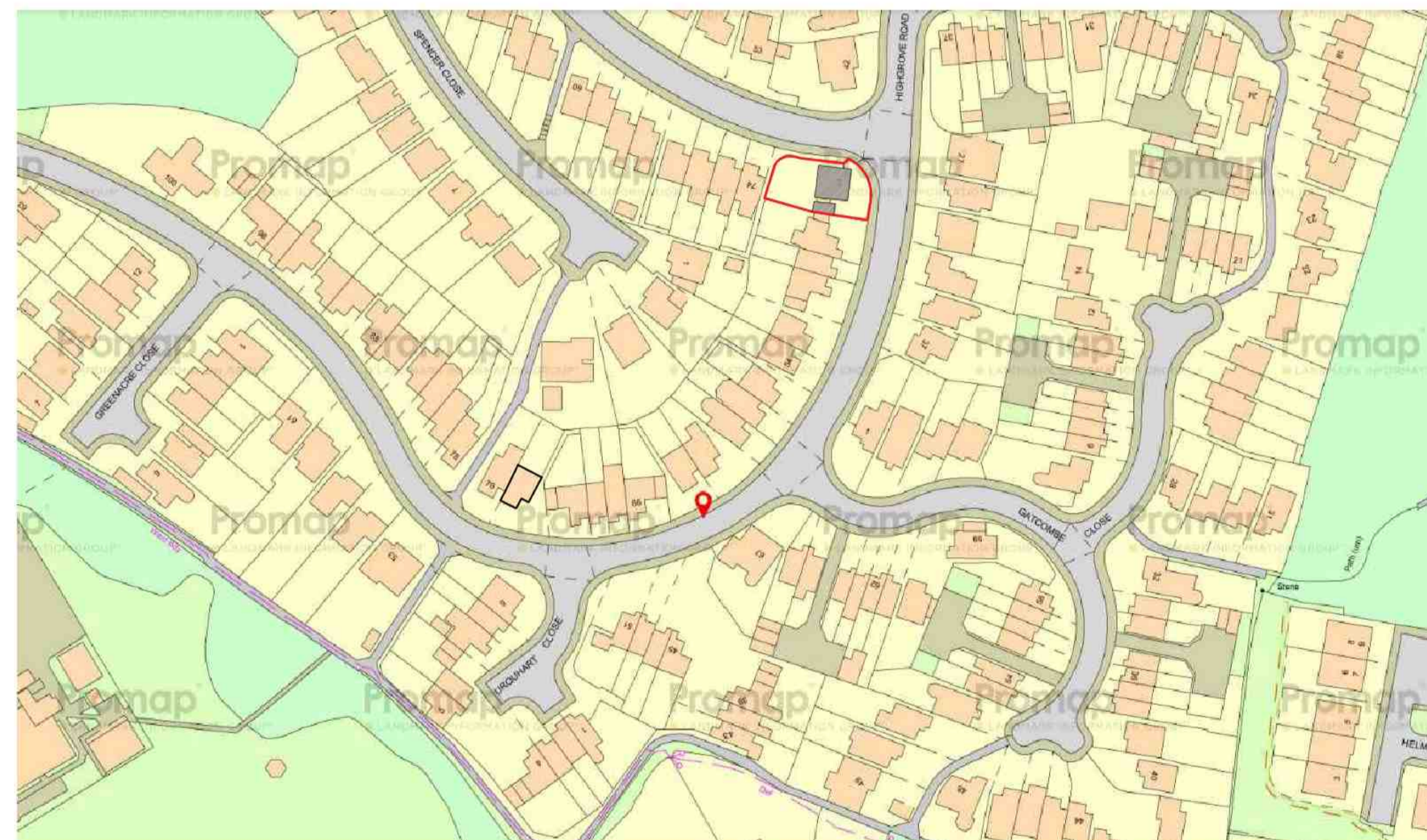


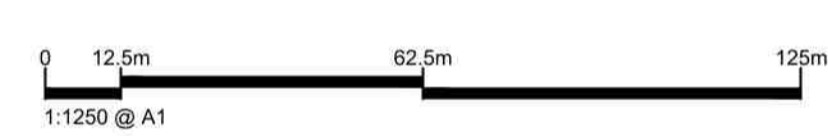
**General Notes**  
 The contents of this drawing may not be reproduced in whole or part without the written consent of S.U.F.A.I.R LTD. This drawing is to be read in conjunction with the scope of works, specification and premeasure.



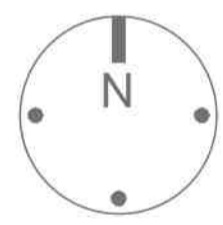
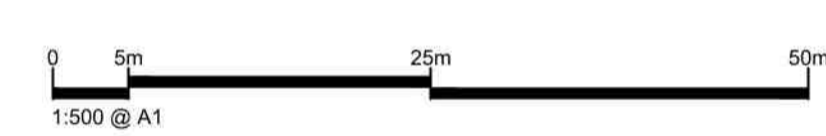
Notes



**1 LOCATION PLAN**  
 SCALE 1:1250



**2 BLOCK PLAN**  
 SCALE 1:500



P1	ISSUED FOR PLANNING	11.04.2024	IT	IT
REV	NOTES	DATE	BY	AUTH
PROJECT				
PROPOSED FENCE EXTENSIONS				
44 Highgrove ROAD				
Chatham ME5 7PW				
DRAWING TITLE				
LOCATION PLAN				
BLOCK PLAN				
DRAWING STATUS				
PLANNING				
SCALE AT A1:		SCALE AT A3:		
1:500		1:1000		
JOB NO.	DRAWING NO.	REV.		
<b>1457</b>	<b>02-00</b>	<b>P1</b>		

