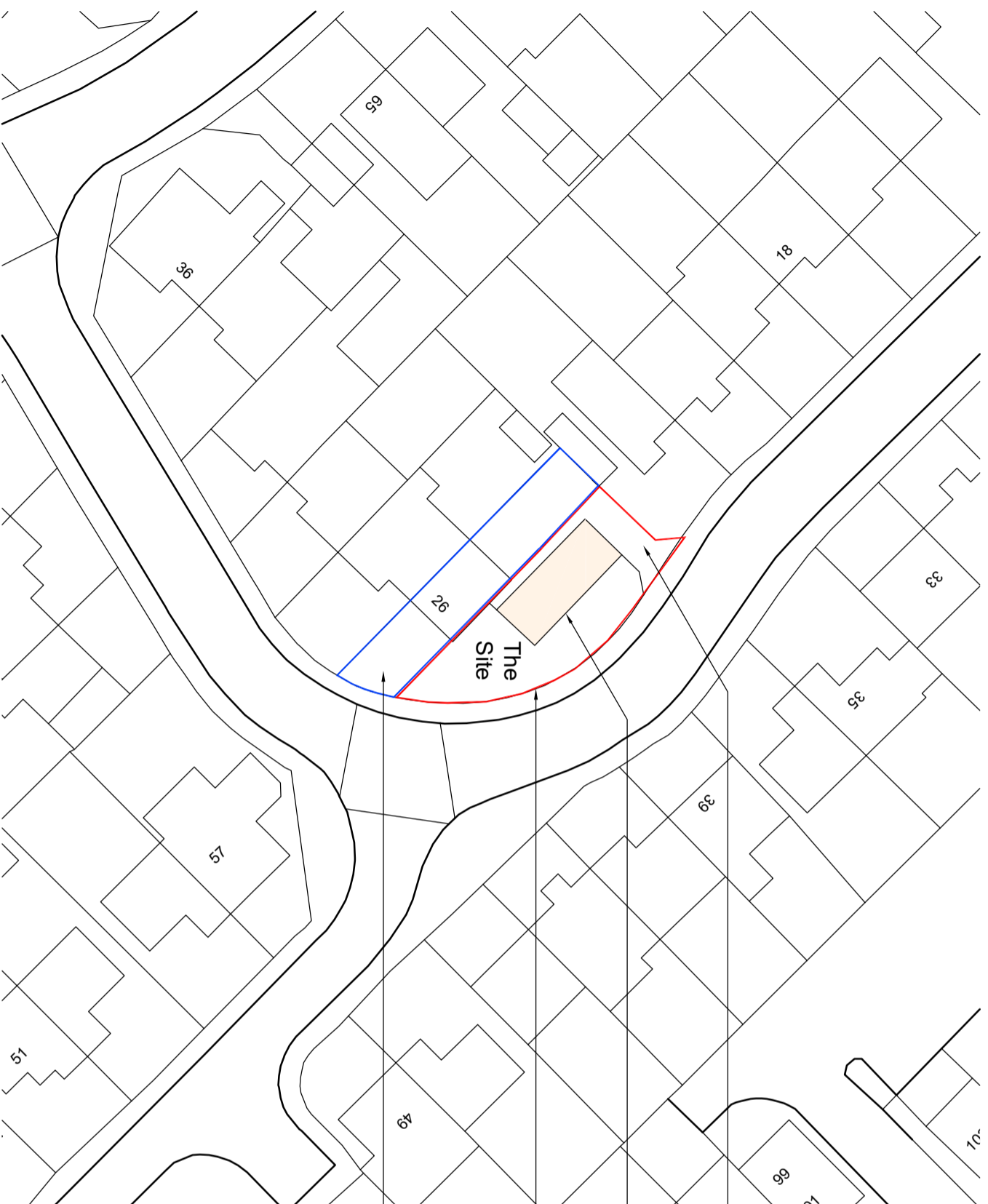
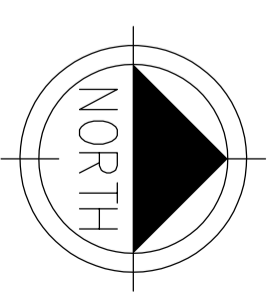
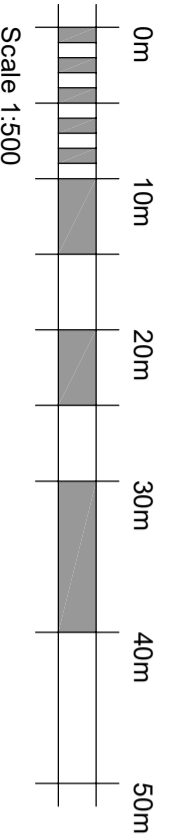


REV.	DETAILS	INIT.	DATE
A	Amended to clients details	KLG	22 March
B	Amended on advice of Planning officer (Dimensioning)	PP	11 April



- Existing 1 car parking space
- Hatch indicates existing building on site
- Red line indicates land effected by the application
- Blue line indicates land owned by applicant

Site Location Plan
Scale 1:500



PLANNING ISSUE
PLEASE NOTE
THESE DRAWINGS ARE FOR THE PURPOSE OF
PLANNING ONLY
THESE ARE NOT CONSTRUCTION DRAWINGS

blueprint
Architectural Design Ltd.
5 BLOTT'S BARN, BROOKS ROAD, RAUNDS, NORTANTS, NN9 6NS
01933 551389 :: info@blueprintdesign.org.uk

TITLE	Development for Mr. Bicknell at 26 Fairmead Crescent, Rushden, NN10 9NB		
DETAIL	Site Location Plan		
SCALE	1:200	SHEET:	A3
DRAWN	KLG	CHECKED	KG
DATE	13-03-24	ISSUE	PLANNING
CONTRACTORS MUST CHECK ALL DIMENSIONS ON SITE. ONLY FIGURED DIMENSIONS ARE TO BE USED FROM THIS DRAWING. DISCREPANCIES MUST BE REPORTED TO BLUEPRINT BEFORE PROCEEDING. © THIS DRAWING IS COPYRIGHT.			
			24-020-05B