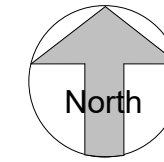
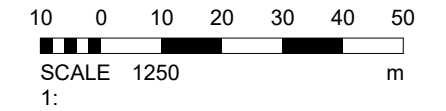
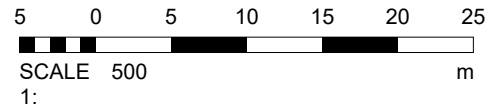
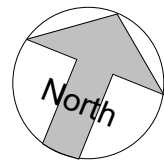




1 Site - Oak House Farm - Block Plan
1 : 500



2 Site - Oak House Farm - Location Plan
1 : 1250

Legend - Boundaries

Demise ———

Site Boundary determined using OS DATA

PROJECT	Oak House Farm, Oak Street			PROJECT NUMBER	DRAWING NUMBER		REV	www.goldsketch.co.uk info@goldsketch.co.uk 0161 792 9595		
TITLE	Title Plan - Oak House Farm			GSS23107	001A		1			
CLIENT	Moore			DRAWN BY	CHECKED BY	DATE	SCALE (@ A1)	1	LDC Description	15/03/2024
				TP	SG	11/08/2023	As indicated			Date
									STATUS	Title Plan

NOTES
© COPYRIGHT : ALL RIGHTS RESERVED.
THIS DRAWING MUST NOT BE REPRODUCED WITHOUT PRIOR WRITTEN CONSENT.
DRAWING TO BE USED FOR THE STATUS INDICATED ONLY.
ALL DIMENSIONS AND SETTING OUT SHALL BE CHECKED AND CONFIRMED ON SITE. ANY DISCREPANCIES TO BE REPORTED TO THE DESIGNER
PRIOR TO THE COMMENCEMENT OF ANY WORK. ALL WORK AND MATERIALS TO BE IN ACCORDANCE WITH CURRENT STATUTORY LEGISLATION,
RELEVANT CODES OF PRACTICE AND BRITISH STANDARDS. ALL DIMENSIONS ON THIS DRAWING ARE IN MILLIMETRES (UNLESS OTHERWISE
STATED).