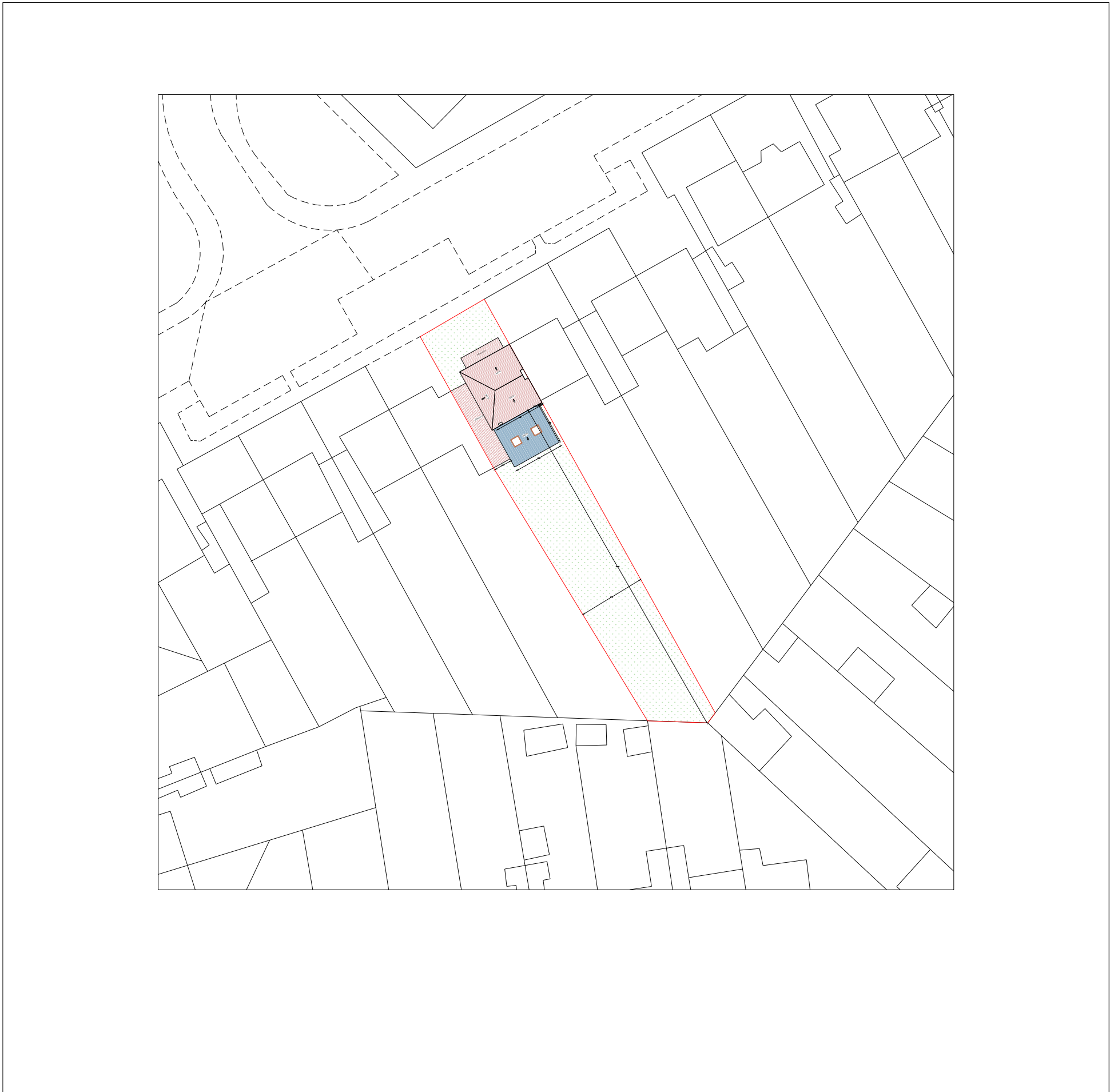
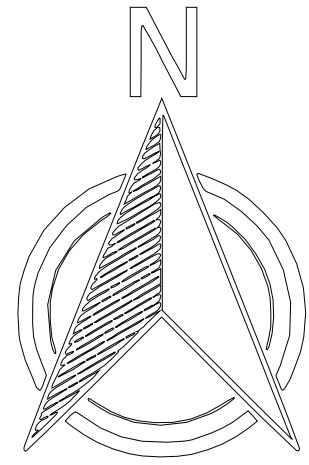


BLOCK PLAN

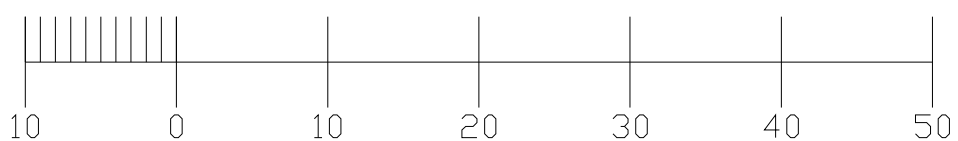
B001



SCALE 1:500 @ A3

POSTCODE: WD25 0AZ

Produced on 12 December 2022 from the Ordnance Survey National Geographic Database and incorporating surveyed revision available at this date.
This map shows the area bounded by 502929 222808,503071 222808,503071 222950,502929 222950,502929 222808
Crown copyright and database rights 2023 OS 100054135. Supplied by copla ltd trading as UKPlanningMaps.com a licensed Ordnance Survey partner (OS 100054135).
Data licence expires 08 February 2024. Unique plan reference: v2c//906135/1222824



 **Application site**