Front Elevation - South East.

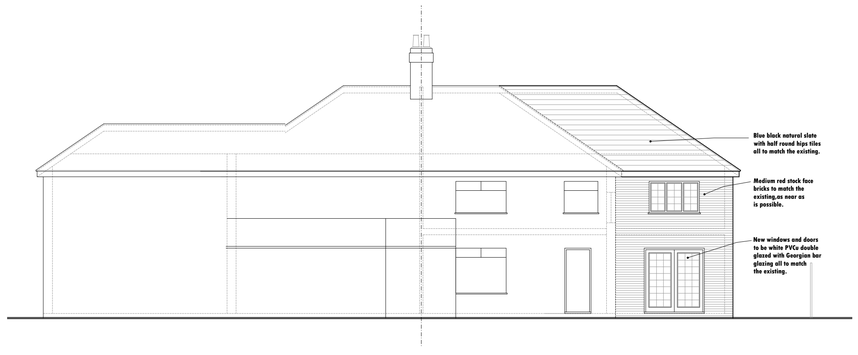

Rear Elevation - North West.

Copyright, design rights or other intellectual property rights in this drawing remain the property of Brodie Associates. The plans and information contained within are supplied on the express condition that they are not used in connection with the production of any building components nor the design, erection or construction of any building unless with the permission of Brodie Associates. The plans may not be copied nor used, disclosed nor passed to any third party for any other purpose without the express consent of Brodie Associates. Where appropriate this drawing is to be read in conjunction with the Construction Notes document.

Do not scale working dimensions from this drawing. As with all dimensions they are to be checked and verified on site.

Brodie Associates shall have no responsibility for any use made of this document other than for which it was prepared and issued.
All dimensions must be checked on site.
Do not scales from this drawing.
Any drawing errors or divergences shall immediately be brought to the attention of Brodie Associates at the address shown below.

Side Elevation
- South West.

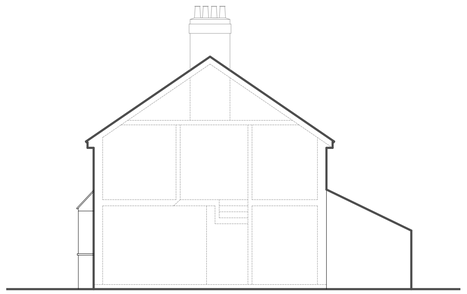

Side Elevation
- North East.

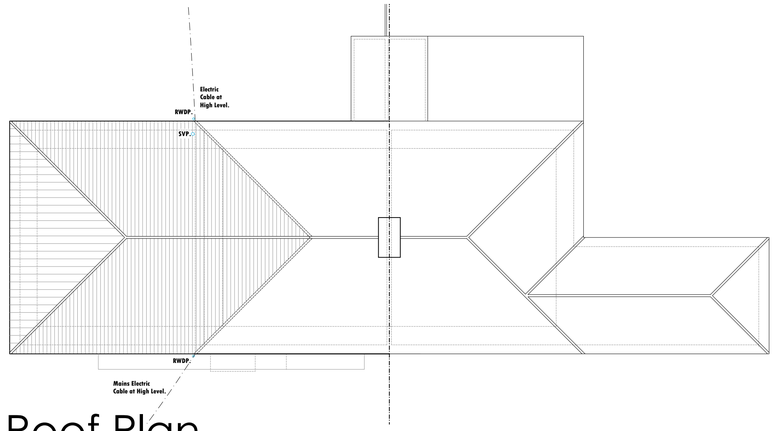

Roof Plan.

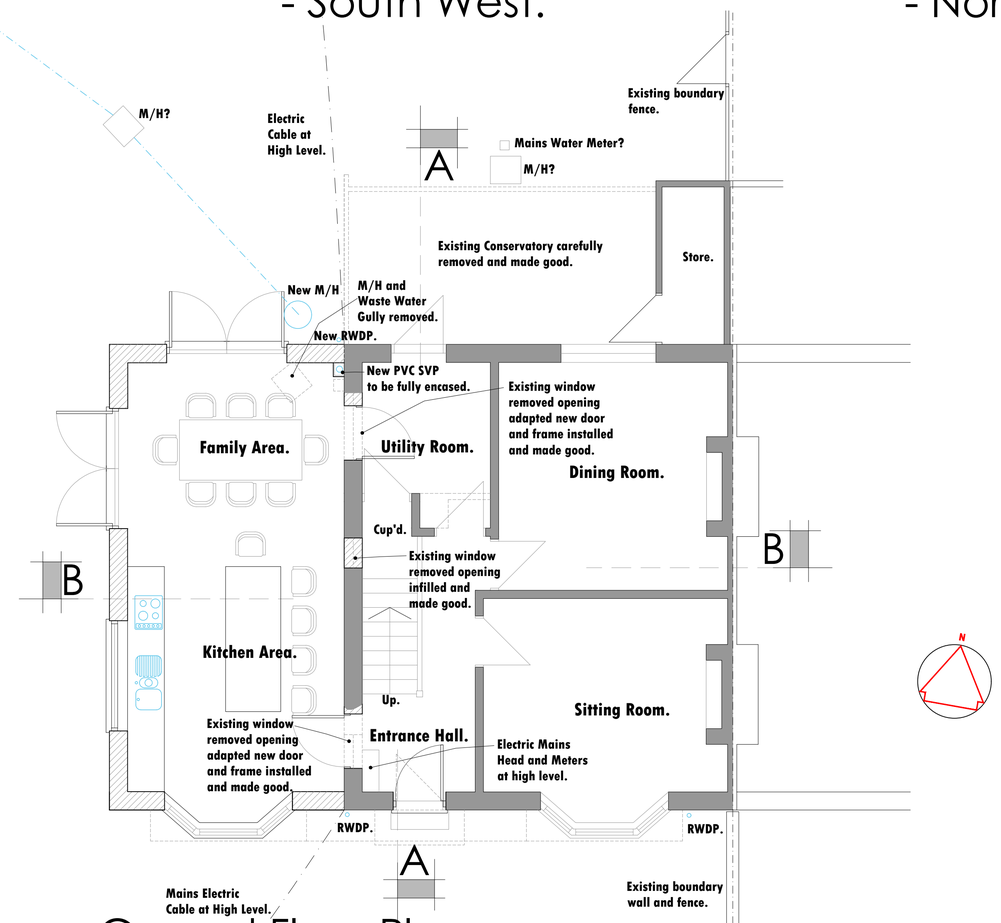

Ground Floor Plan.

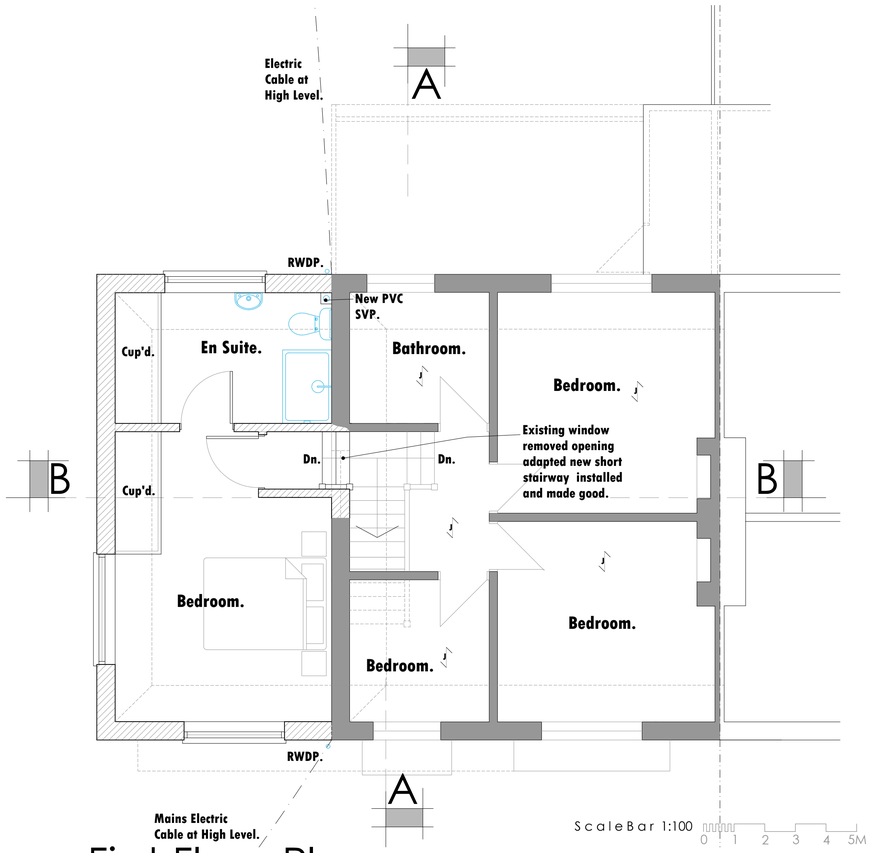

First Floor Plan.

Rev	Comments	Date
-	-	-
B	Minor notes added as required by Client.	09/03/24
A	Amended - Client requirements.	28/02/24

brodie associates
architecture & planning
Home Farm House, Marshside, Canterbury, Kent, CT3 4EG
01227 860616 brodie.associates@btinternet.com

Project Site
'Sunny Bank', Christopher Row, Lynsted ME9 0JN

Project description
Proposed Two Storey Side Extension with all associated alterations.

Drawing Title
Proposed Plans and Elevations. Scheme 'B'

Drawing No. 2502 - 04B

For Client Review and Comment Only.

Scale
1:100 & 1: 50 @ A1

Date.
02/02/2024