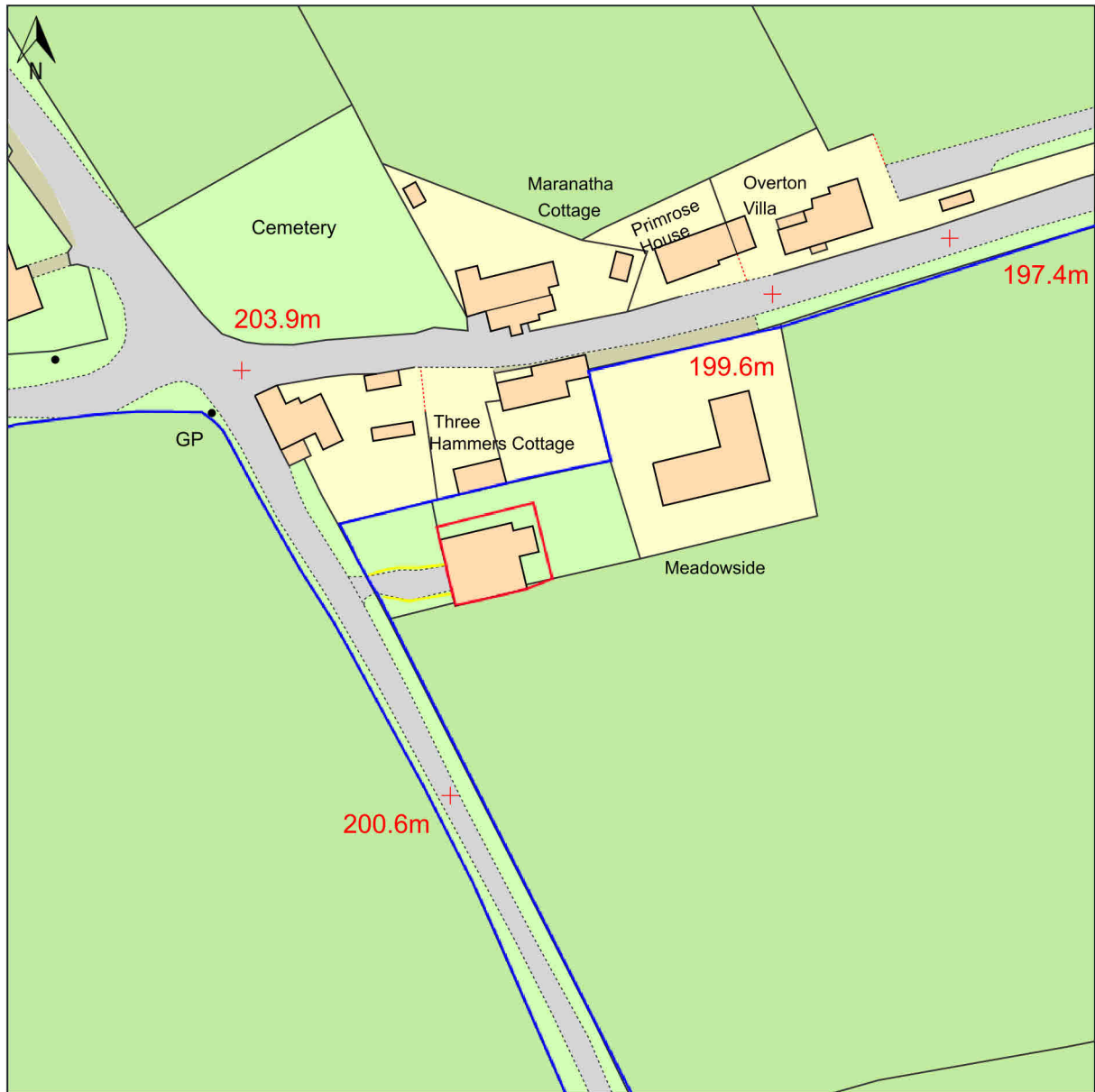





Plan 01

LAND ADJACENT MEADOWSIDE, TRESMEER, LAUNCESTON, CORNWALL, PL15 8QT



© Crown copyright and database rights, 2024. Ordnance Survey
0100031673 Created using Plans by Emapsite



-  Applicants Land Ownership
-  Application site
-  Access Route from Public Highway

Scale: 1:1250

Paper Size: A4

Notes:

Class Q application

Notes; Red edge incorporated intended curtilage (Less than floor space of barn itself)

Access Route in yellow permitted development under schedule 2, Part 2, Class B of the GPDO 2015

