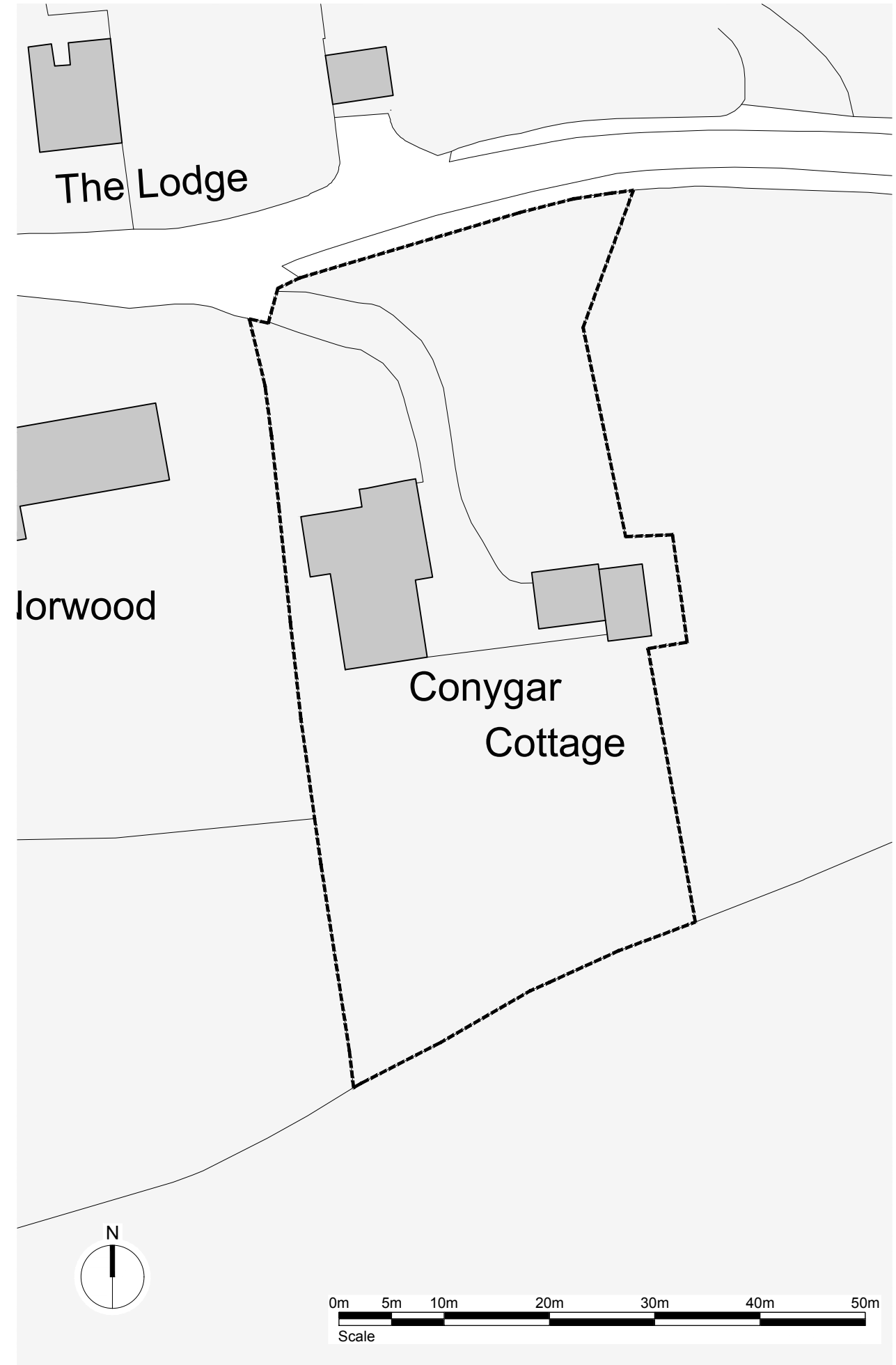
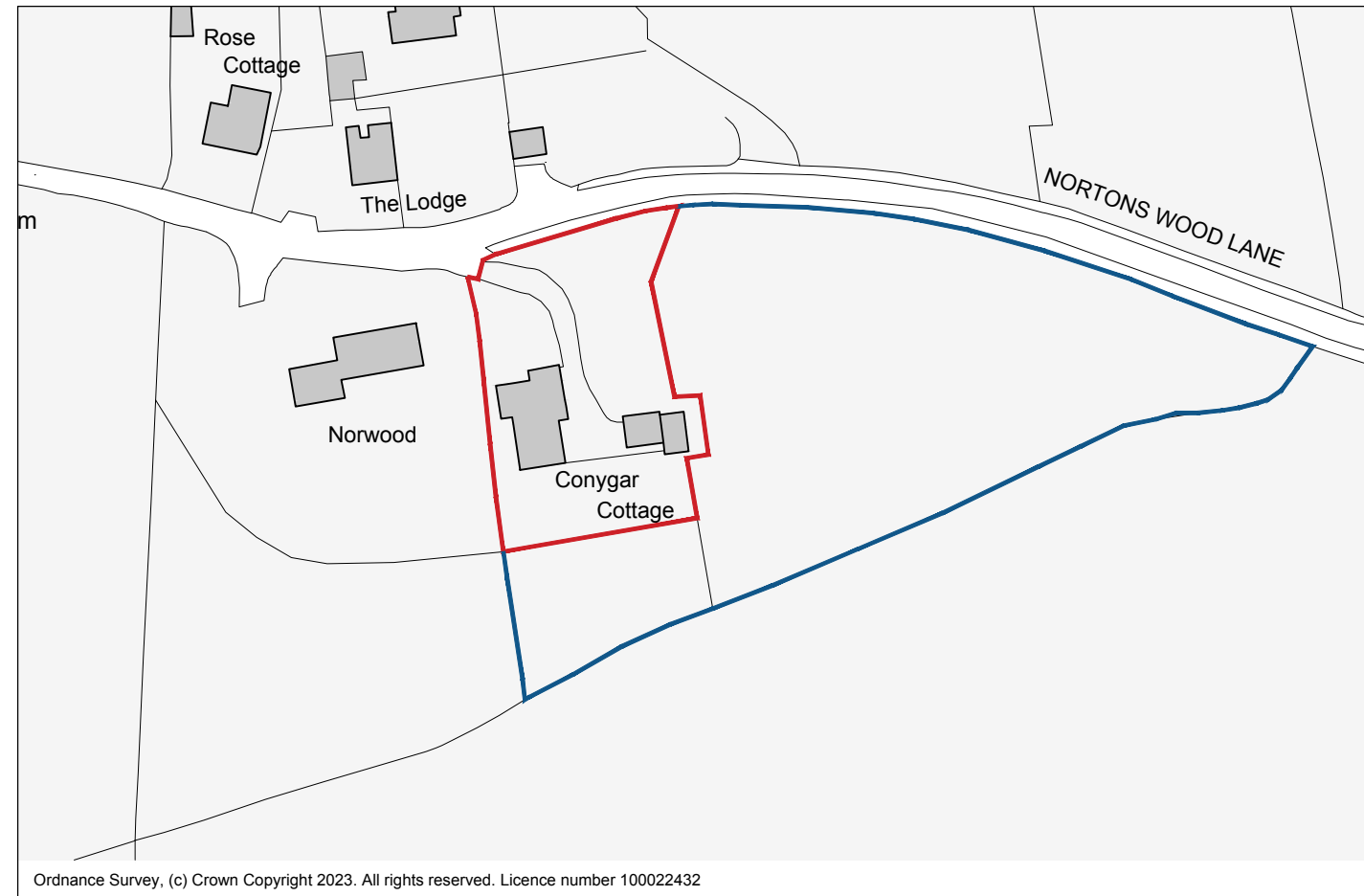


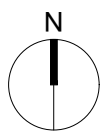
Legend

- Application boundary
- Other land in ownership



Site Plan as Existing
Scale: 1:500

Location Plan
Scale: 1:1,250



Ordnance Survey, (c) Crown Copyright 2023. All rights reserved. Licence number 100022432

New single storey porch, first floor extension
 and alterations to parking area
 Conygar Cottage,
 Norton Woods Lane, Clevedon

This drawing is for planning purposes only. Responsibility is not accepted for errors made by others scaling from these plans. All construction information should be taken from signed dimensions only. This drawing is copyright © DEXTER Building Design Ltd. 2018. All rights reserved.

**PRELIMINARY
DRAWING
NOT FOR
CONSTRUCTION**

Revision no.	

Project No.	1656
Cad File	1656_V2.1.dwg
Drawn	JD
Checked	BP
Date	18/03/2024
Scale	As Shown @ A3
Title/No.	

Location and Site Plan