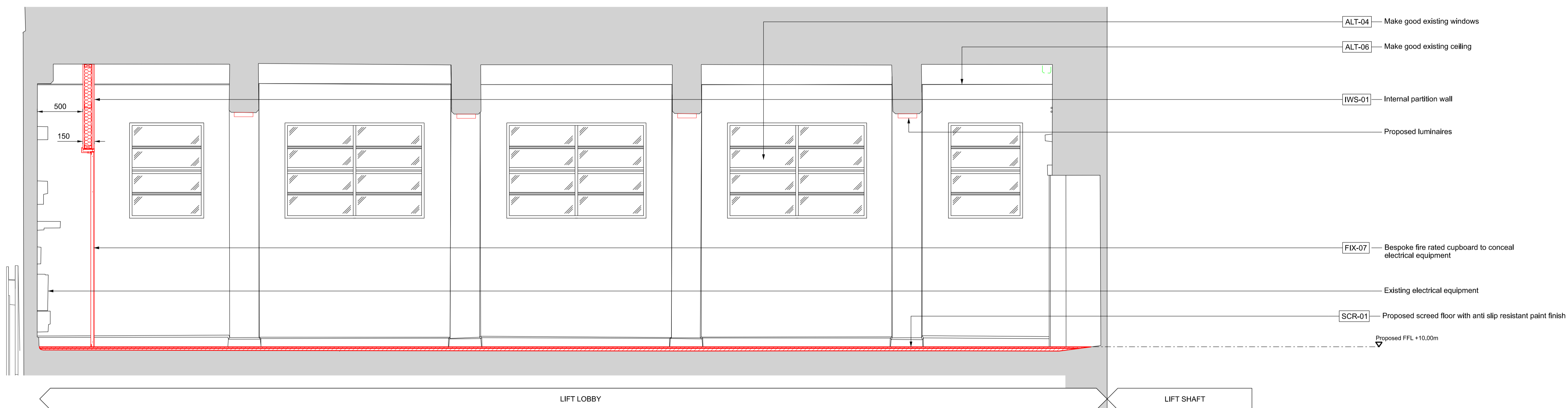
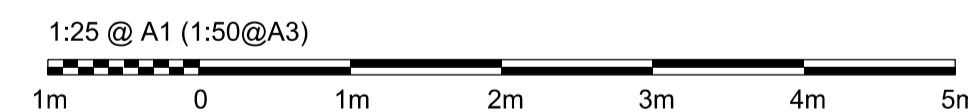


01 Proposed Section C-C @ 1:25 (1:50 @ A3)  
2102



02 Proposed Section D-D @ 1:25 (1:50 @ A3)  
2102

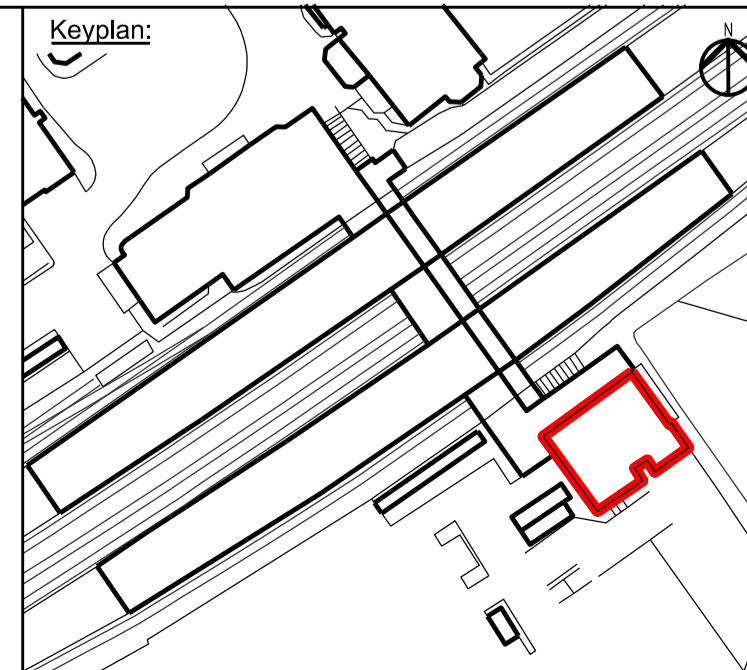


**Legend:**

◆	Level on plan
—	Existing
—	Proposed Works
- - -	Demolition Works
—	Station Ownership Boundary as per NR Title Plan

**General Notes:**

- Do not scale from drawing;
- All dimensions in millimeters unless noted otherwise;
- All drawings are to be read in colour;
- Please refer to outline Specification.
- All dimensions and levels based on existing survey information. All dimensions and levels to be validated at Contractor's Detailed design stage and prior to Construction;
- All setting out to be confirmed by Contractor for approval by SWR Design Manager for co-ordination with specialist suppliers. The Contractor is to notify the design team of any discrepancies.
- Drawing shows design intent and indicative detail for Planning Submission only. Further development required by Design Team and Contractor.
- Refer to project risk register. SHE boxes have been excluded from this issue.
- Fire strategy subject to further detail design. Assumptions have been made for this submission but designs will incorporate detailed strategy at later stage.
- Telecoms (CCTV, PA etc.) strategy subject to further detail design. Further detail will be incorporated at a later stage.



**Architect:**  
**WestonWilliamson+Partners**  
 12 Valentine Place  
 London  
 SE1 8QH  
 Tel +44(0) 20 7401 8877  
 www.westonwilliamson.com

Rev	Date	Description	Drawn	Check	Approv
B02	20/03/2024	Updated based on initial Planning comments	SSIL	JBB	RR
B01	08/03/2024	Planning Submission	SSIL	JBB	RR

<b>Project:</b>				
Mid-Tier South Western Railways Projects				
<b>Title:</b>				
Surbiton Station Proposed Sections C-C & D-D				
<b>Scale:</b>	<b>Date:</b>	<b>Drawn:</b>	<b>Checked:</b>	<b>Approved:</b>
1:50 @ A1	20/03/24	SSIL	JBB	RR
<b>Status:</b>				
Planning Submission				
<b>Drawing Number:</b>				<b>Revision:</b>
1019-WWP-SUR-00-SE-A-2102				B02