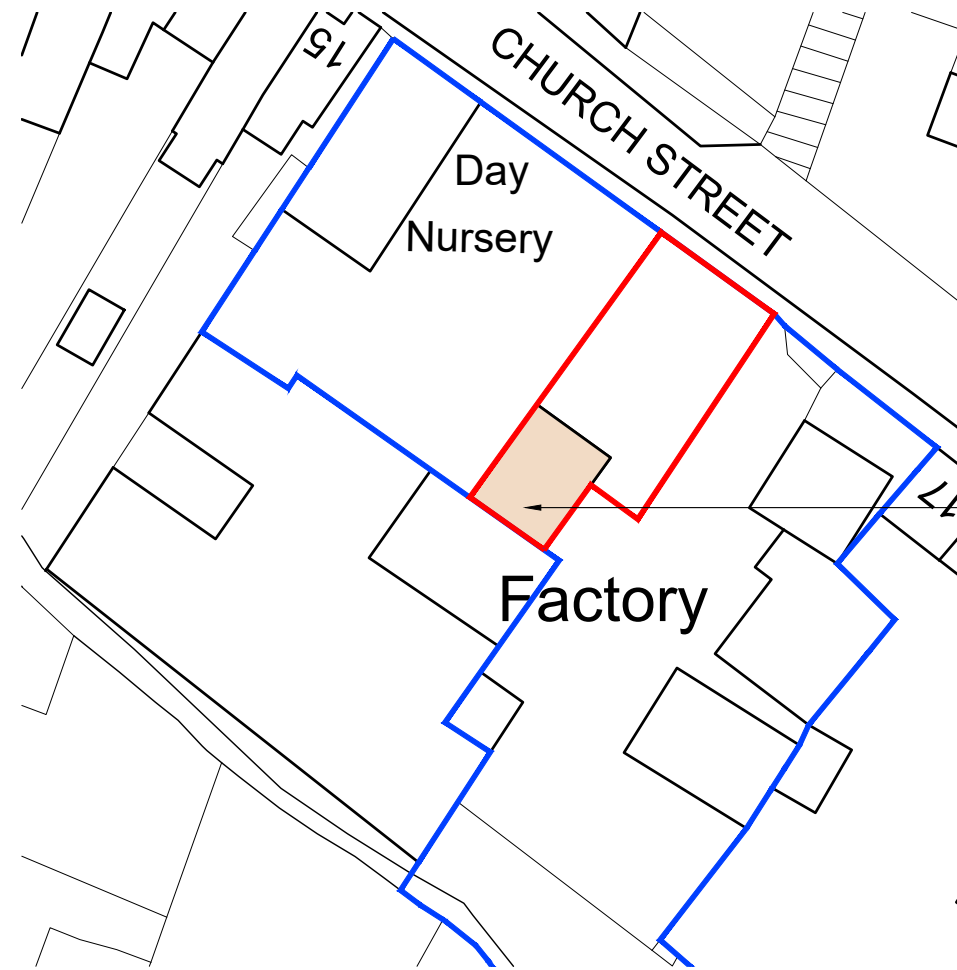
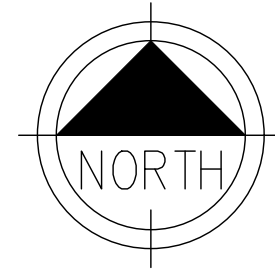
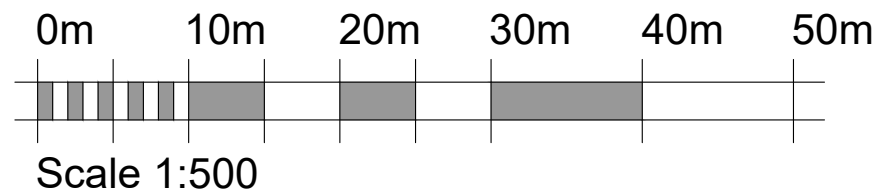


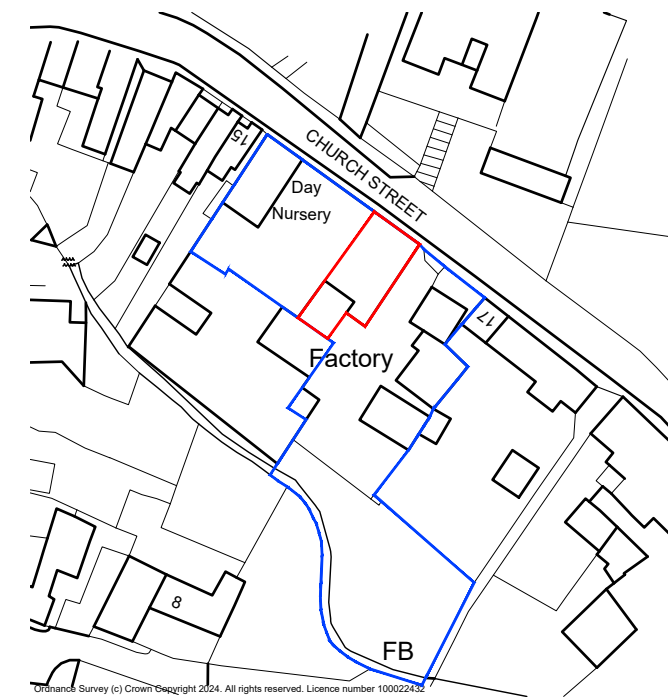
REV.	DETAILS	INIT.	DATE



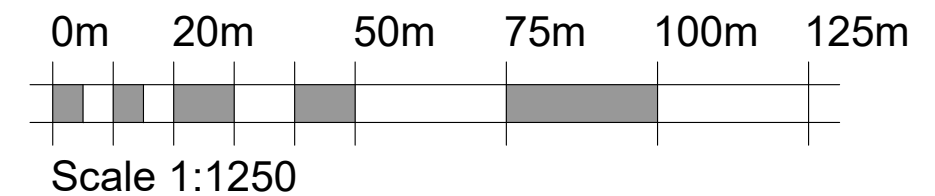
Proposed Block Plan  
Scale 1:500



Shaded area indicates proposed pergola



Existing Site Location Plan  
Scale 1:1250



### PLANNING ISSUE

PLEASE NOTE  
THESE DRAWINGS ARE FOR THE PURPOSE OF  
PLANNING ONLY  
THESE ARE NOT CONSTRUCTION DRAWINGS



5 BLOTT'S BARN, BROOKS ROAD, RAUNDS, NORTHANTS, NN9 6NS  
01933 551389 :: info@blueprintdesign.org.uk

TITLE	Internal Alterations for Richard Goodenough at Blands Yard, Church St, Stanwick, NN9 6PS		
DETAIL	Existing Site Location Plan Proposed Block Plan		
SCALE	As Noted	SHEET:	A3
DRAWN	JK	CHECKED	KG
DATE	MARCH 24	ISSUE	PLANNING
			24-019-06

CONTRACTORS MUST CHECK ALL DIMENSIONS ON SITE. ONLY FIGURED DIMENSIONS ARE TO BE WORKED FROM. DISCREPANCIES MUST BE REPORTED TO BLUEPRINT BEFORE PROCEEDING. © THIS DRAWING IS COPYRIGHT.