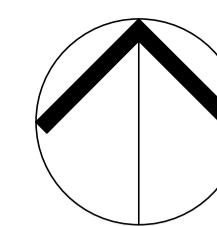


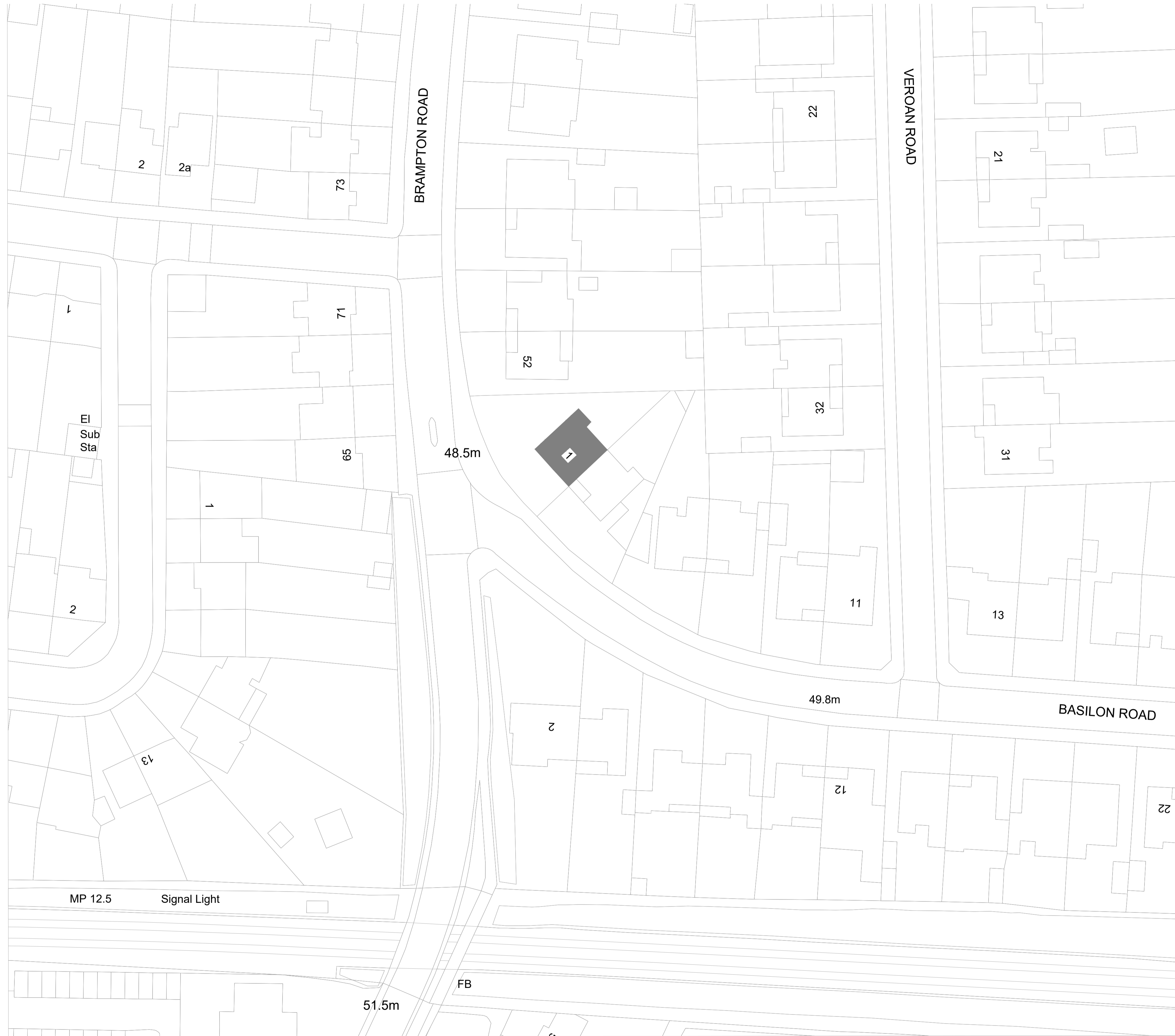
VISUAL SCALE 1:500 @ A1



North

GENERAL NOTES

- DO NOT SCALE THIS DRAWING.
- THIS DRAWING IS TO BE READ IN CONJUNCTION WITH ALL OTHER RELEVANT DRAWING ISSUES AND THE SPECIFICATION.
- ALL BUILDING MATERIALS, COMPONENTS AND WORKMANSHIP TO COMPLY WITH THE APPROPRIATE PUBLIC HEALTH ACTS, BUILDING REGULATIONS, BRITISH STANDARDS AND CODES OF PRACTICE AND THE APPROPRIATE MANUFACTURERS RECOMMENDATIONS.
- FOR ALL SPECIALIST WORK SEE RELEVANT DRAWINGS.
- ANY DISCREPANCIES, ERRORS OR OMISSIONS TO BE REPORTED TO THE PROJECT CO-ORDINATOR FOR FURTHER INSTRUCTIONS
- THE ENGINEER IS NOT RESPONSIBLE FOR DIMENSIONS, EXCEPT WHERE SHOWN ON HIS DRAWINGS. ALL SETTING OUT INFORMATION, DIMENSIONS ETC, SHALL BE CALCULATED FROM THE ARCHITECT'S DRAWINGS FOR DIMENSIONED LAYOUTS OF WALLS SEE ARCHITECTS DRAWINGS.



CLIENT:

DAWN WILLIAMS

SITE:

**1 BASILDON ROAD
BEXLEYHEATH
DA7 4RQ**

DRAWING TITLE:

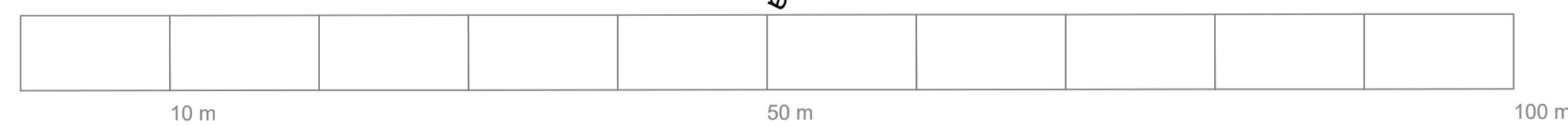
**EXISTING
SITE BLOCK
PLAN .**

DATE	DESCRIPTION	BY	REV
01.03.24	ISSUED FOR APPROVAL	KS	A



Unit 28 Columbia Point,
Off Neptune Street,
Canada Water, London
SE16 7BE
Telephone: 020 8129 1550
Email: kenny@scl-db.co.uk

ReQuestAPlan
Map number: TQRQM24083103830815
Title: 1 Basildon Road Bexleyheath DA7 4RQ
Map Produced for: D. Williams
© Crown copyright and database rights 2024 OS 100042768
Project ID:
Date of Purchase: 21-03-2024
1 Year's subscription from 23-03-2024 for 1 workstation.



Scale: 1:500	Drawn: SK	Appvd: KS	Date: 01.03.2024
A1 Sheet	Drawing No: DW.24.003.BP02	Rev A	