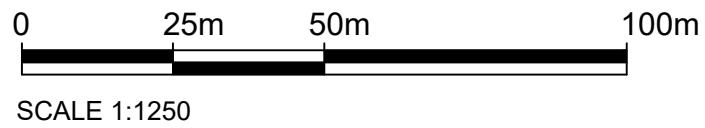
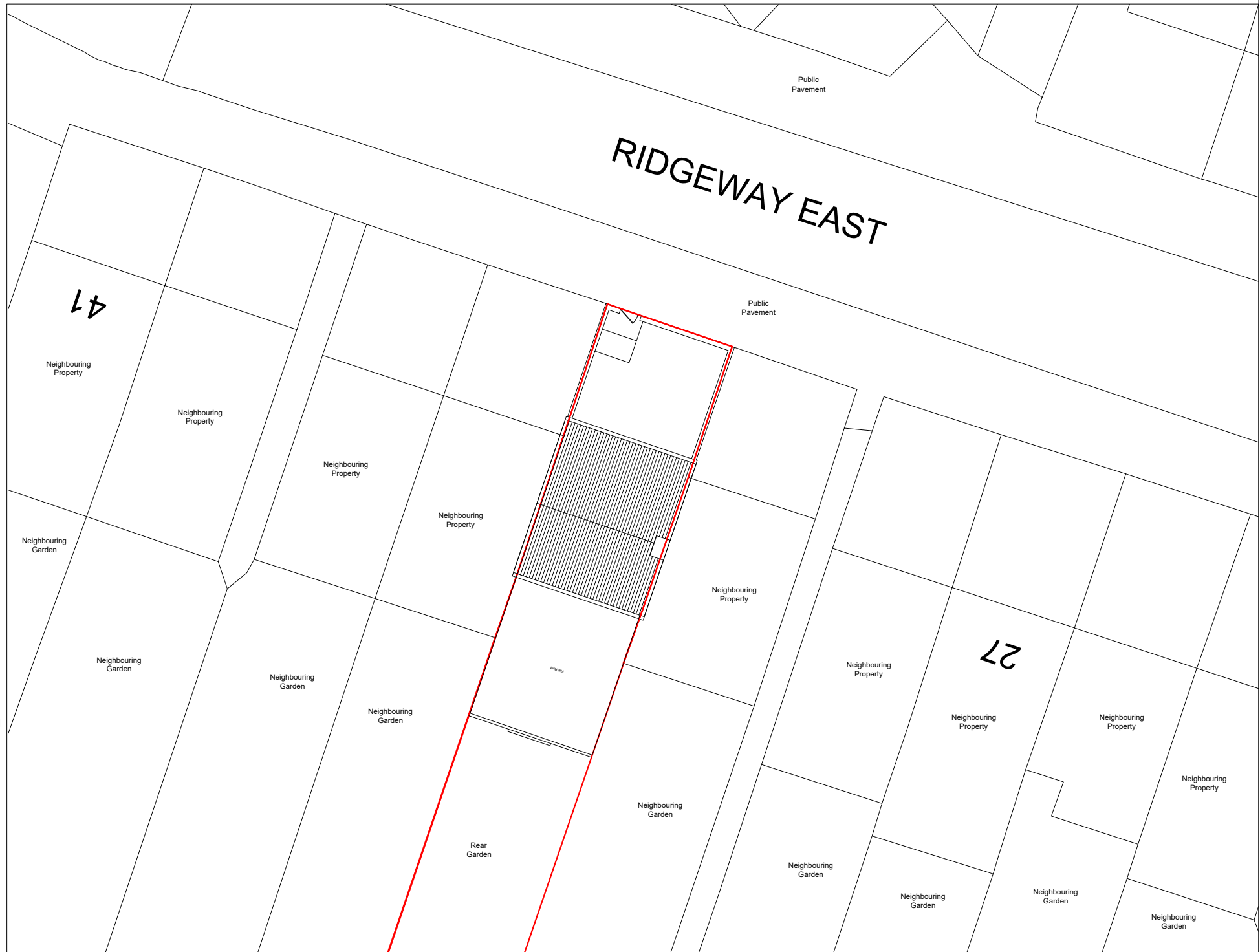


**OS Map**

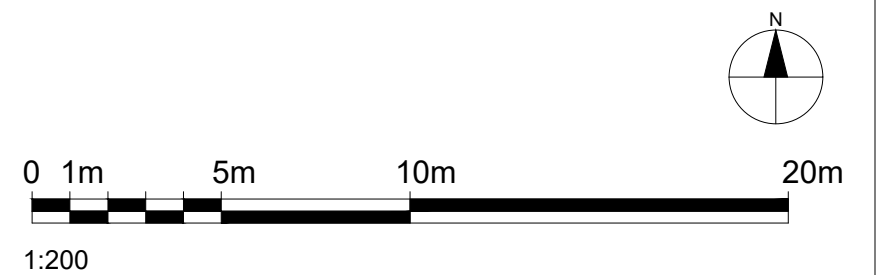


 Property Boundary

Property Boundary Area= 208M<sup>2</sup>



**Location Plan**



**Notes.**  
Contractors must verify all dimensions at the site before commencing any work.  
No construction work before Building Control approval and structural engineer confirmation.  
Any discrepancies to be reported to Gridline.  
All drawings are to be read in conjunction with all relevant drawings and specifications.

Project No.S					
REV	DATE	DESCRIPTION	BY	CH	

<b>PROJECT TITLE</b> 33 Ridgeway East Sidcup, Kent DA15 8RY	
<b>DATE</b> April 2024	<b>Project No.</b> 8461

<b>DRAWING TITLE</b> Proposed-OS Map & Location Plan		
<b>DRAWING No.</b> PR-L001	<b>SCALE @ A3</b> 1:1250 / 1:200	<b>Drawn by:</b> Niloufar



PLANNING SERVICES  
Unit 9b, The High Cross  
Centre, Fountayne Rd,  
N15 4BE  
TEL: 020 8802 3480  
[www.samplanning.co.uk](http://www.samplanning.co.uk)