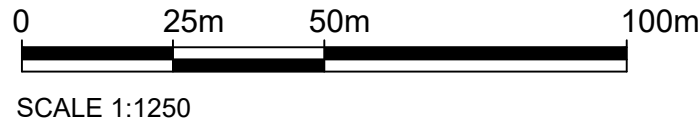
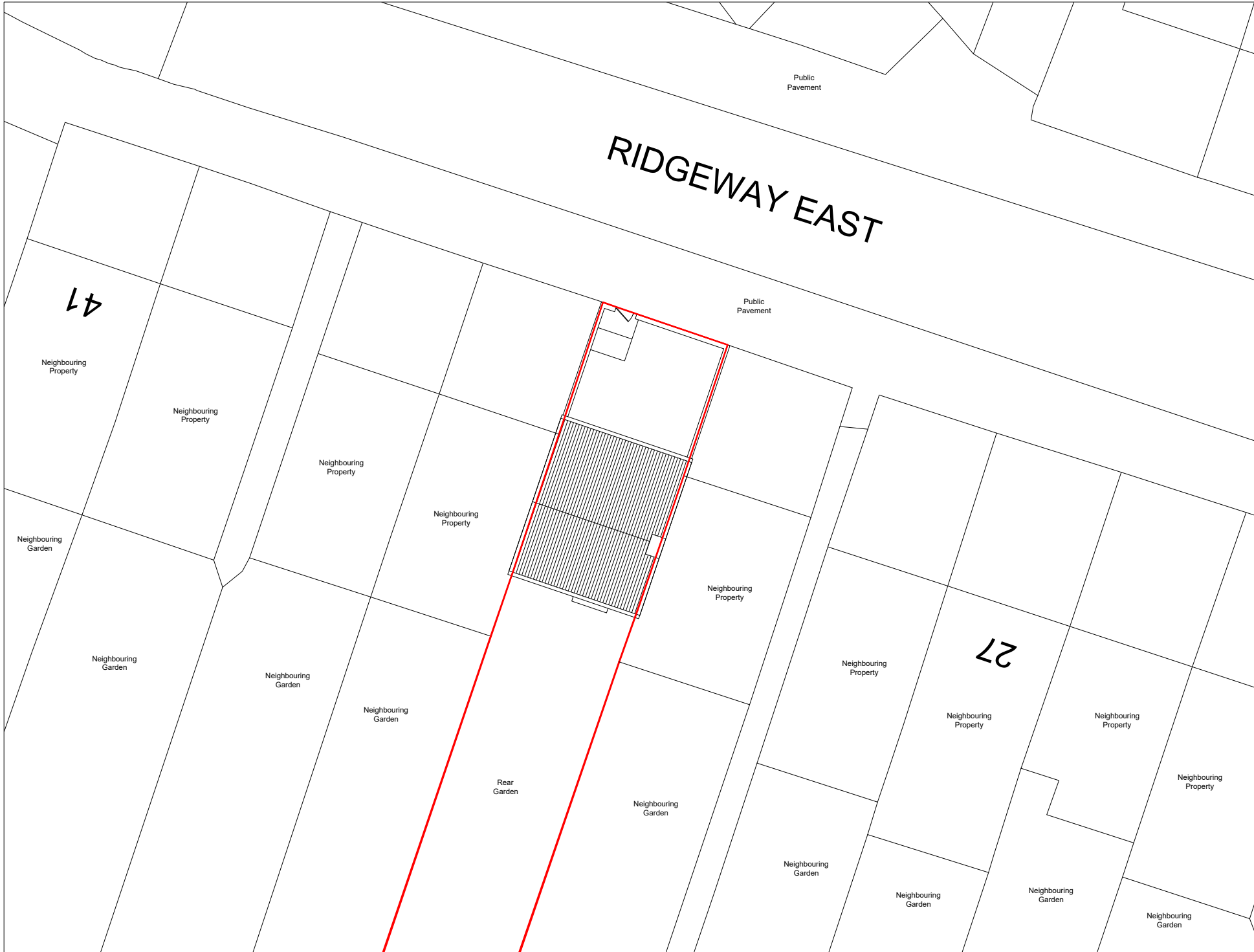


OS Map

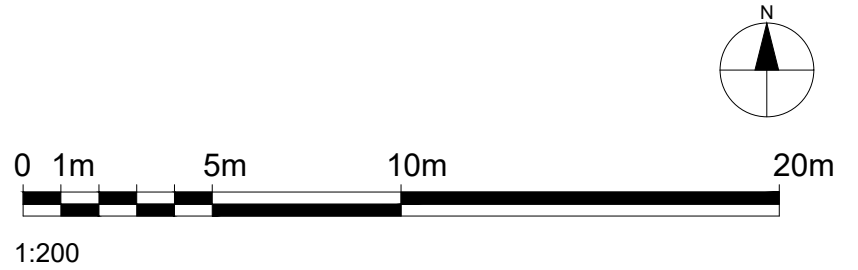


 Property Boundary

Property Boundary Area= 208M²



Location Plan



Notes.
Contractors must verify all dimensions at the site before commencing any work.
No construction work before Building Control approval and structural engineer confirmation.
Any discrepancies to be reported to Gridline. All drawings are to be read in conjunction with all relevant drawings and specifications.

Project No.S					
REV	DATE	DESCRIPTION	BY	CH	

PROJECT TITLE
33 Ridgeway East
Sidcup, Kent
DA15 8RY

DATE
April 2024

Project No.
8461

DRAWING TITLE
Existing -OS Map & Location Plan

DRAWING No.
EX-L001

SCALE @ A3
1:1250 / 1:200

Drawn by:
Niloufar

