






It shall be read in conjunction with all other associated project information including models, specifications, schedules and related consultants documents. Do not scale from documents. All dimensions to be checked on site. Immediately report any discrepancies, errors or omissions on this document to the Originator. If in doubt ASK.

NOTES

-  Site boundary
-  Proposed garage at 100BR
-  Approved scheme on adjacent land
-  Adjacent properties
-  Scope of this planning submission

ADDRESS

100 Banbury Rd,
Oxford
OX2 6JU

PROJECT NAME

100 Banbury Rd
New garage

PROJECT CODE

100 BRC

TITLE

PROPOSED NORTH
& EAST ELEVATIONS
(NEW GARAGE)

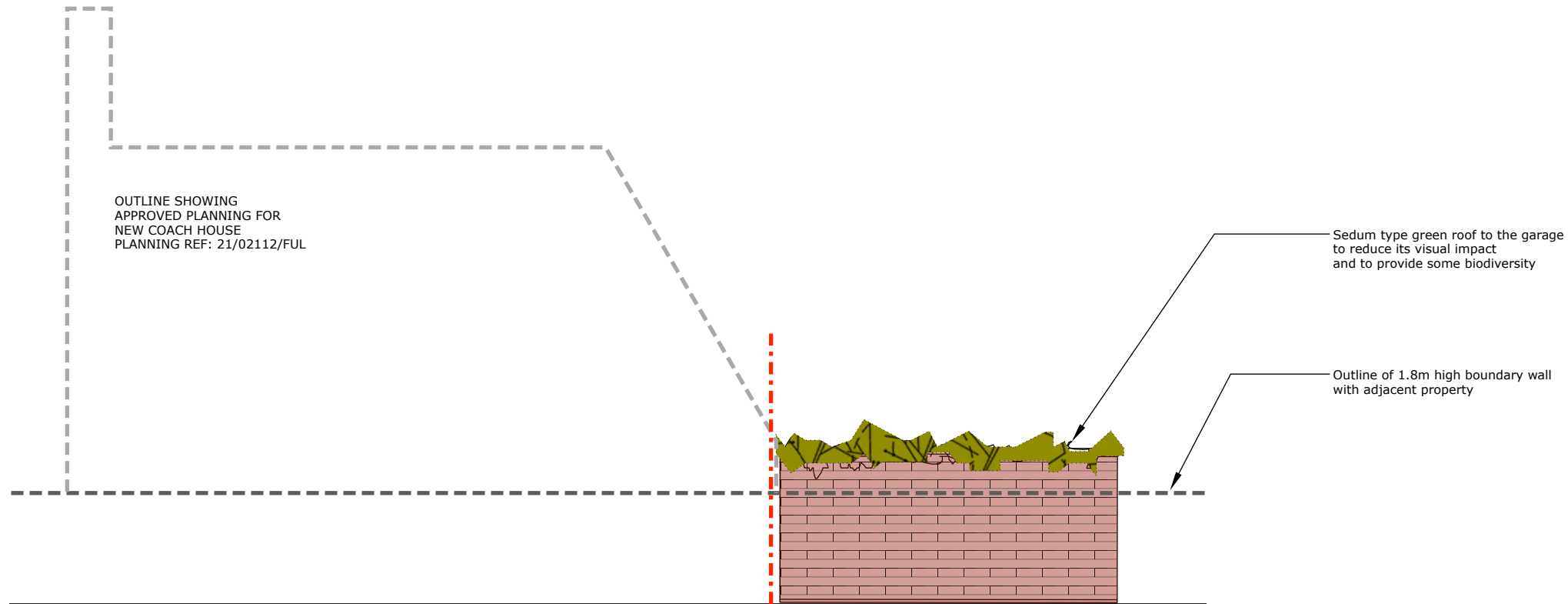
Revision

Date FEB 2024

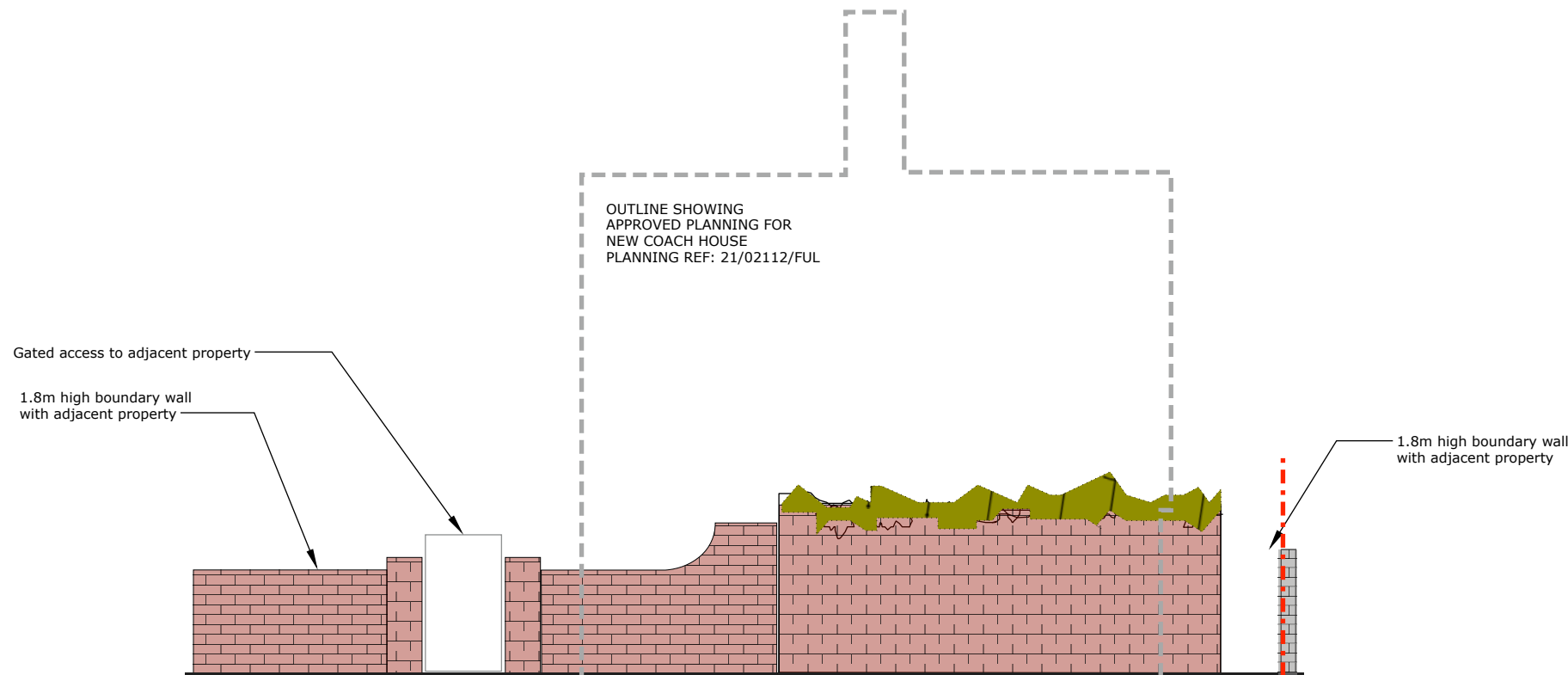
Scale 1:100 @ A3

Drawing No

PL.15



E.04. NORTH ELEVATION



E.03. EAST ELEVATION

