

## Ordnance Survey Plan

Published 1976 - 1977

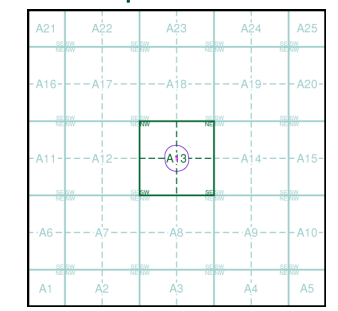
Source map scale - 1:10,000

The historical maps shown were reproduced from maps predominantly held at the scale adopted for England, Wales and Scotland in the 1840 s. In 1854 the 1:2,500 scale was adopted for mapping urban areas; these maps were used to update the 1:10,560 maps. The published date given therefore is often some years later than the surveyed date. Before 1939, all OS maps were based on the Cassini Projection, with independent surveys of a single county or group of counties, giving rise to significant inaccuracies in outlying areas. In the late 1940 s, a Provisional Edition was produced, which updated the 1:10,560 mapping from a number of sources. The maps appear unfinished - with all military camps and other strategic sites removed. These maps were initially overprinted with the National Grid. In 1970, the first 1:10,000 maps were produced using the Transverse Mercator Projection. The revision process continued until recently, with new editions appearing every 10 years or so for urban areas.

### Map Name(s) and Date(s)

SP50NW	1977
	1:10,000
SP50SW	1976
	1:10,000

### Historical Map - Slice A

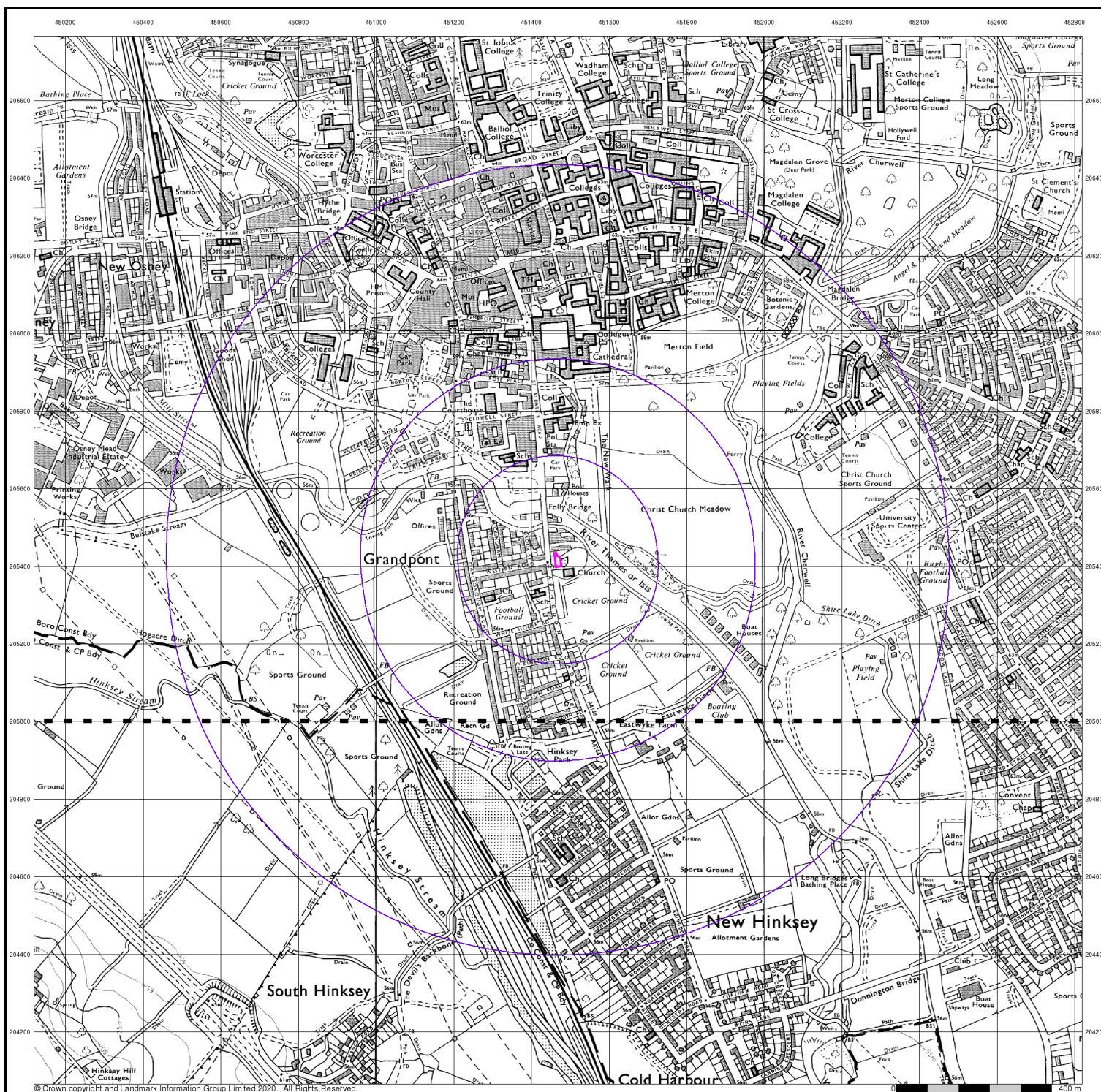


### Order Details

Order Number: 270845544\_1\_1  
 Customer Ref: RML 7478  
 National Grid Reference: 451470, 205420  
 Slice: A  
 Site Area (Ha): 0.05  
 Search Buffer (m): 1000

### Site Details

Grandpont House, Abingdon Road, OXFORD, OX1 4LD



## Additional SIMs

Published 1977 - 1992

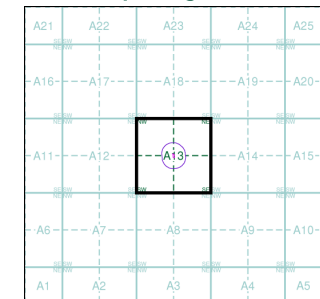
Source map scale - 1:1,250

The SIM cards (Ordnance Survey's 'Survey of Information on Microfilm') are further, minor editions of mapping which were produced and published in between the main editions as an area was updated. They date from 1947 to 1994, and contain detailed information on buildings, roads and land-use. These maps were produced at both 1:2,500 and 1:1,250 scales.

## Map Name(s) and Date(s)

SP5105NW	1977	1:1,250
SP5105SW	1985	1:1,250
SP5105SE	1992	1:1,250

## Historical Map - Segment A13

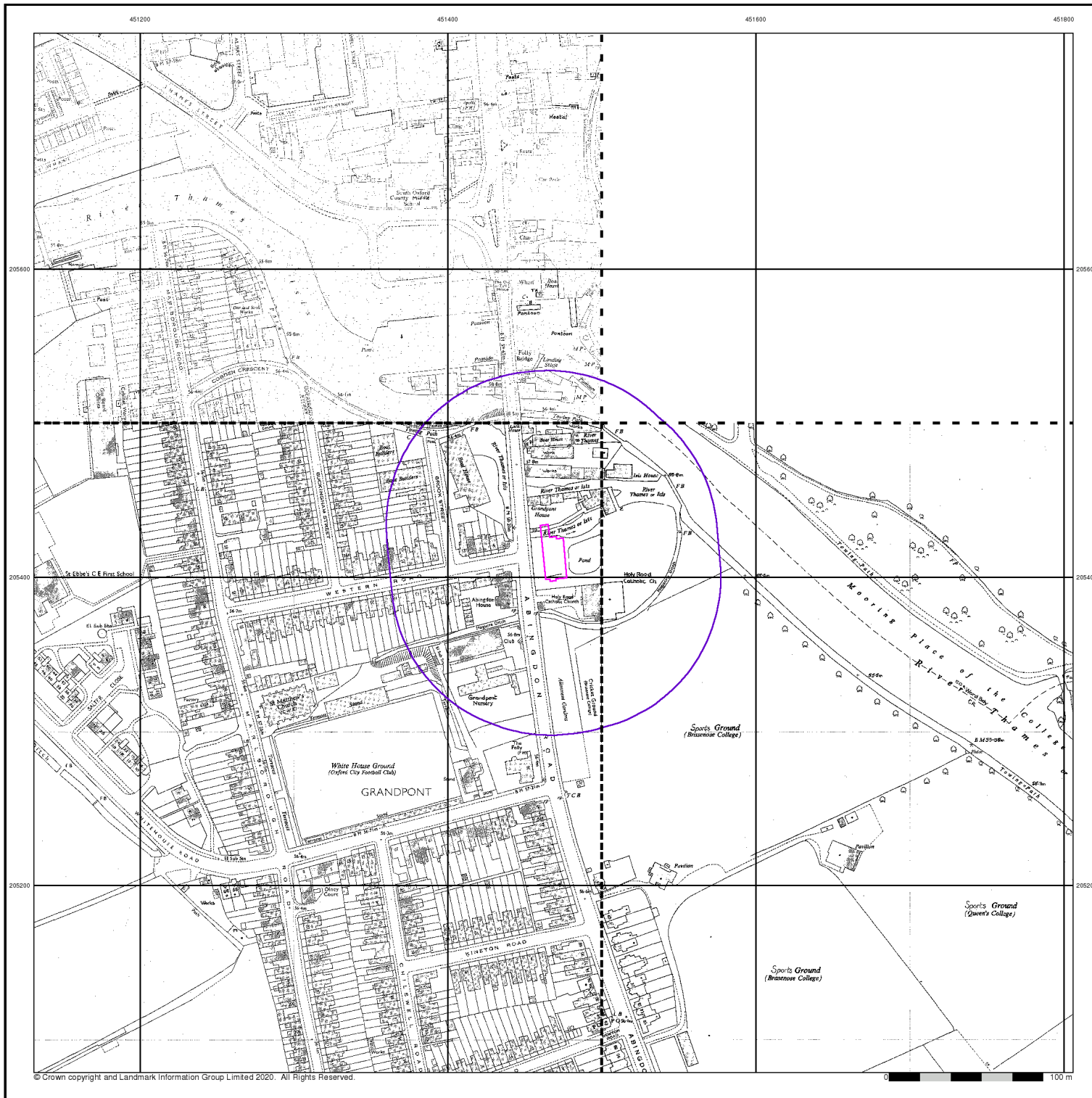


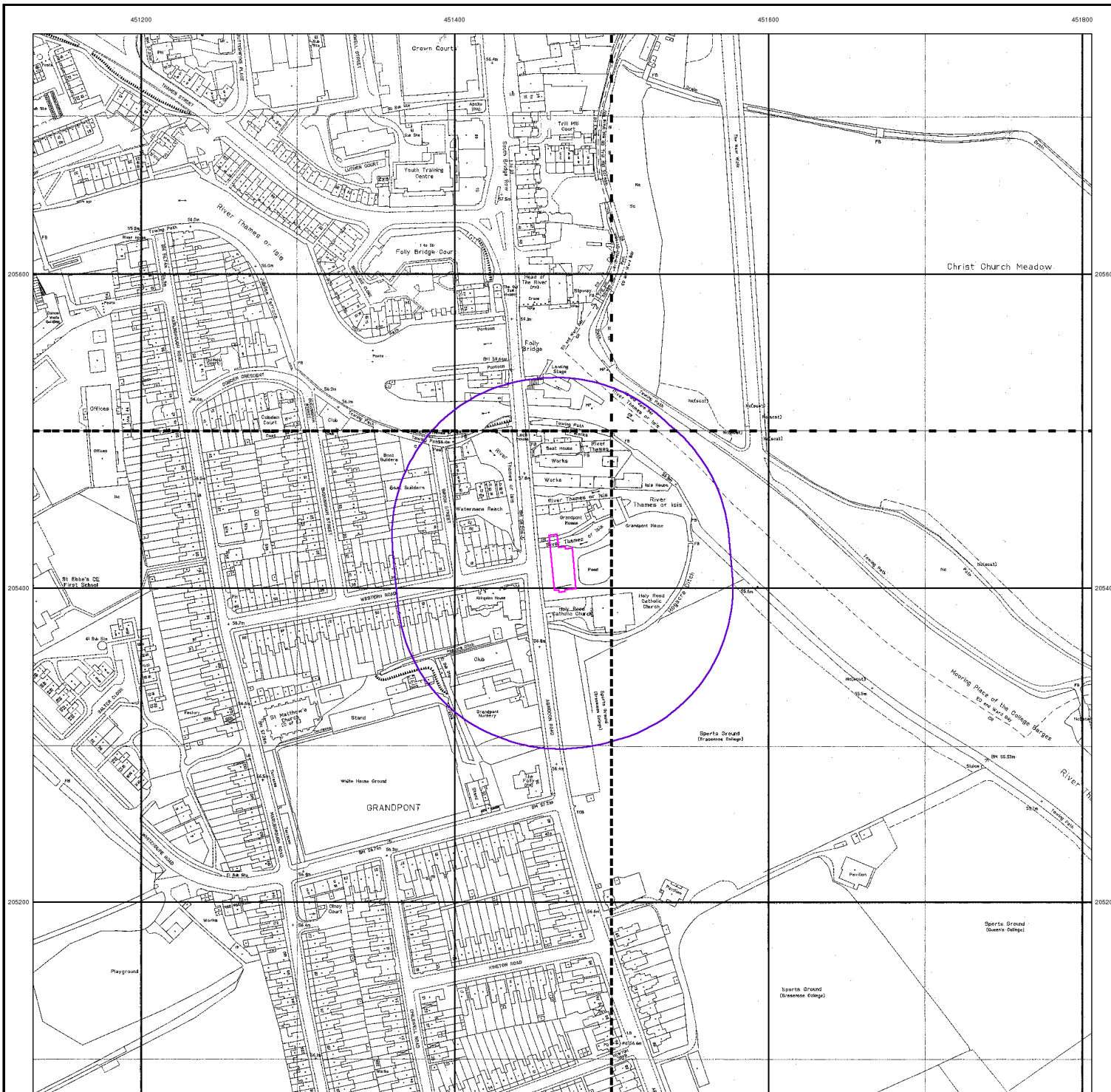
## Order Details

Order Number: 270845544\_1\_1  
 Customer Ref: RML 7478  
 National Grid Reference: 451470, 205420  
 Slice: A  
 Site Area (Ha): 0.05  
 Search Buffer (m): 100

## Site Details

Grandpont House, Abingdon Road, OXFORD, OX1 4LD





# Envirocheck®

● LANDMARK INFORMATION GROUP®

**Large-Scale National Grid Data**

**Published 1994**

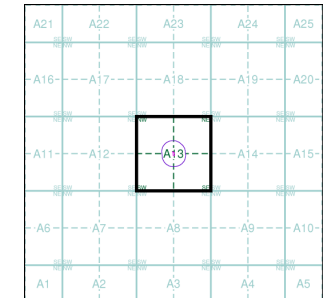
**Source map scale - 1:1,250**

'Large Scale National Grid Data' superseded SIM cards (Ordnance Survey's 'Survey of Information on Microfilm') in 1992, and continued to be produced until 1999. These maps were the fore-runners of digital mapping and so provide detailed information on houses and roads, but tend to show less topographic features such as vegetation. These maps were produced at both 1:2,500 and 1:1,250 scales.

### Map Name(s) and Date(s)

SP5105NW 1994 1:1,250	SP5105NE 1994 1:1,250
SP5105SW 1994 1:1,250	SP5105SE 1994 1:1,250

### Historical Map - Segment A13



### Order Details

Order Number: 270845544\_1\_1  
 Customer Ref: RML 7478  
 National Grid Reference: 451470, 205420  
 Slice: A  
 Site Area (Ha): 0.05  
 Search Buffer (m): 100

### Site Details

Grandpont House, Abingdon Road, OXFORD, OX1 4LD

**Landmark®**  
 ●●● INFORMATION GROUP

Tel: 0844 844 9952  
 Fax: 0844 844 9951  
 Web: www.envirocheck.co.uk

451200

451400

451600

451800

205600

205600

205400

205400

205200

205200



# Envirocheck®

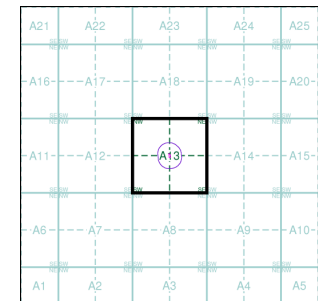
● LANDMARK INFORMATION GROUP®

## Historical Aerial Photography

**Published 1999**

This aerial photography was produced by Getmapping, these vertical aerial photographs provide a seamless, full colour survey of the whole of Great Britain

### Historical Aerial Photography - Segment A13



### Order Details

Order Number: 270845544\_1\_1  
 Customer Ref: RML 7478  
 National Grid Reference: 451470, 205420  
 Slice: A  
 Site Area (Ha): 0.05  
 Search Buffer (m): 100

### Site Details

Grandpont House, Abingdon Road, OXFORD, OX1 4LD