

General

- Specified Site
- Specified Buffer(s)
- Bearing Reference Point
- Map ID
- Several of Type at Location

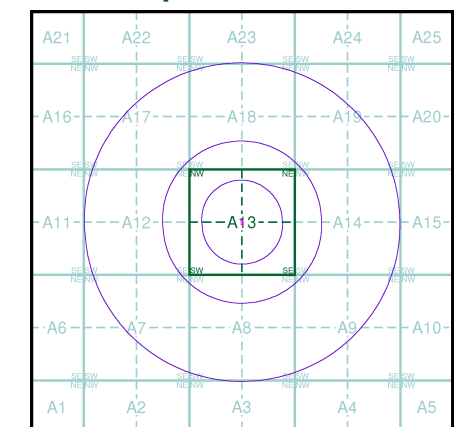
Agency and Hydrological (Boreholes)

- BGS Borehole Depth 0 - 10m
- BGS Borehole Depth 10 - 30m
- BGS Borehole Depth 30m +
- Confidential
- Other

For Borehole information please refer to the Borehole .csv file which accompanied this slice.

A copy of the BGS Borehole Ordering Form is available to download from the Support section of www.envirocheck.co.uk.

Borehole Map - Slice A

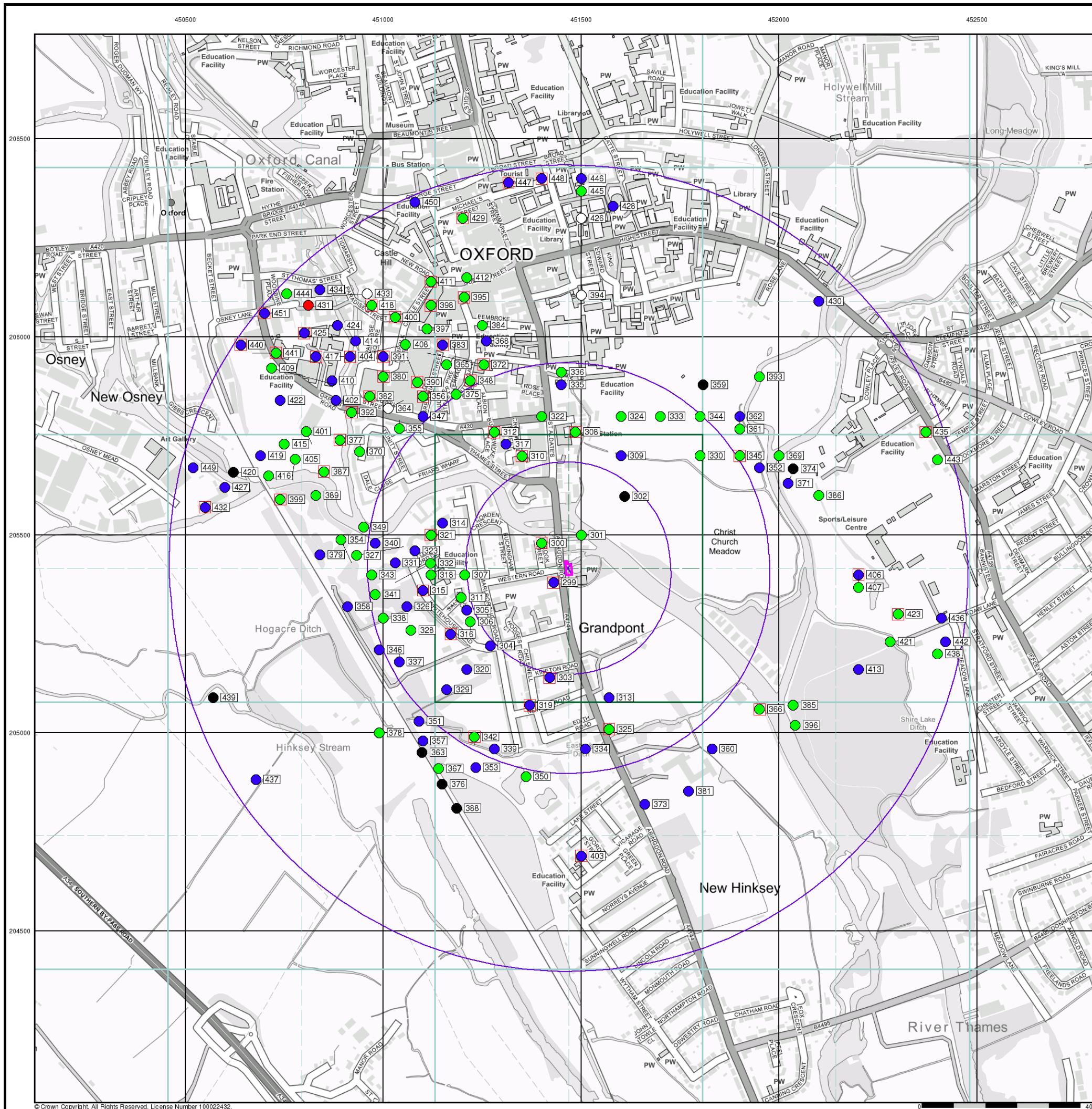


Order Details

Order Number: 270845544_1_1
 Customer Ref: RML 7478
 National Grid Reference: 451470, 205420
 Slice: A
 Site Area (Ha): 0.05
 Search Buffer (m): 1000

Site Details

Grandpont House, Abingdon Road, OXFORD, OX1 4LD



General

- Specified Site
- Specified Buffer(s)
- Bearing Reference Point

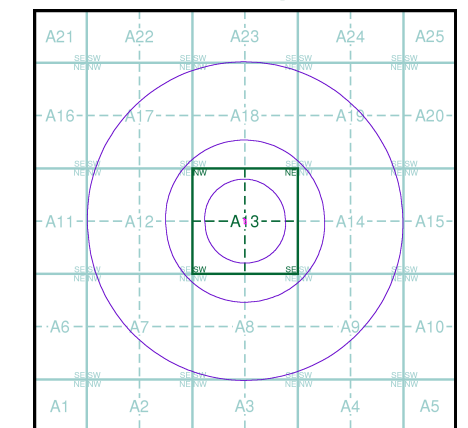
OS Water Network Data

- | | | | |
|--|--------------|--|-------------------------|
| | Canal | | Drain |
| | Reservoir | | Other |
| | Foresore | | Lake |
| | Marsh | | Transfer |
| | Tidal River | | Lock Or Flight Of Locks |
| | Inland River | | Sea |

Contours (height in meters)

- Standard Contour 105
- Master Contour 100
- Spot Height 167.3
- Mean Low Water
- Mean High Water

OS Water Network Map - Slice A

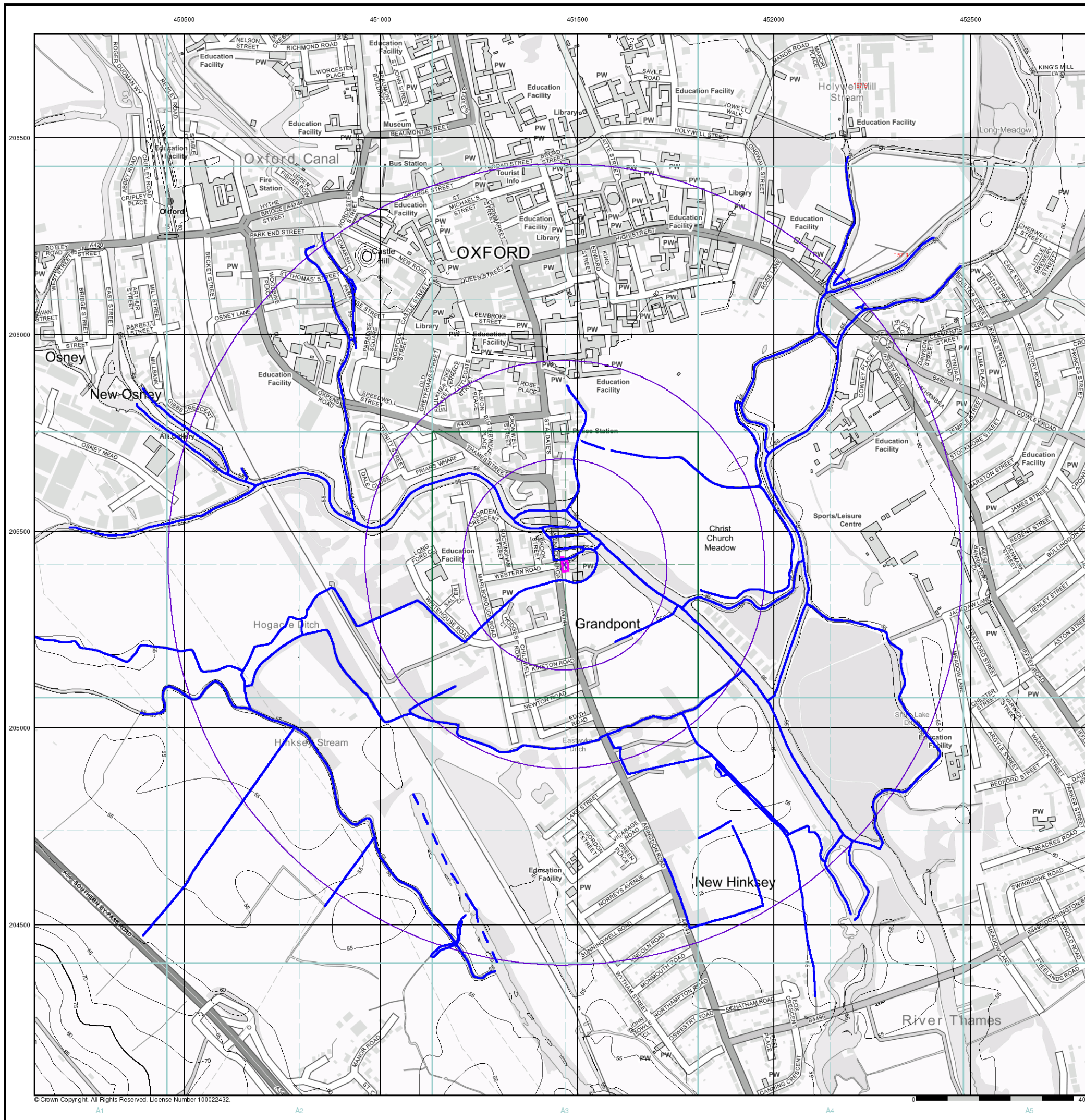


Order Details

Order Number: 270845544_1_1
 Customer Ref: RML 7478
 National Grid Reference: 451470, 205420
 Slice: A
 Site Area (Ha): 0.05
 Search Buffer (m): 1000

Site Details

Grandpont House, Abingdon Road, OXFORD, OX1 4LD



© Crown Copyright. All Rights Reserved. License Number 100022432.

General

-  Specified Site
-  Specified Buffer(s)
-  Bearing Reference Point

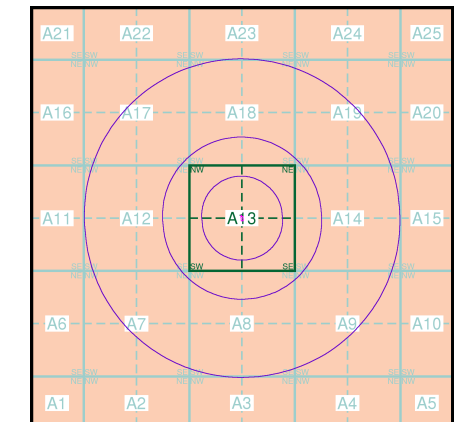
Risk of Flooding from Surface Water

-  High - 30 Year Return
-  Medium - 100 Year Return
-  Low - 1000 Year Return

Suitability

- See the suitability map below
-  National to county
 -  County to town
 -  Town to street
 -  Street to parcels of land
 -  Property

EANRW Suitability Map - Slice A

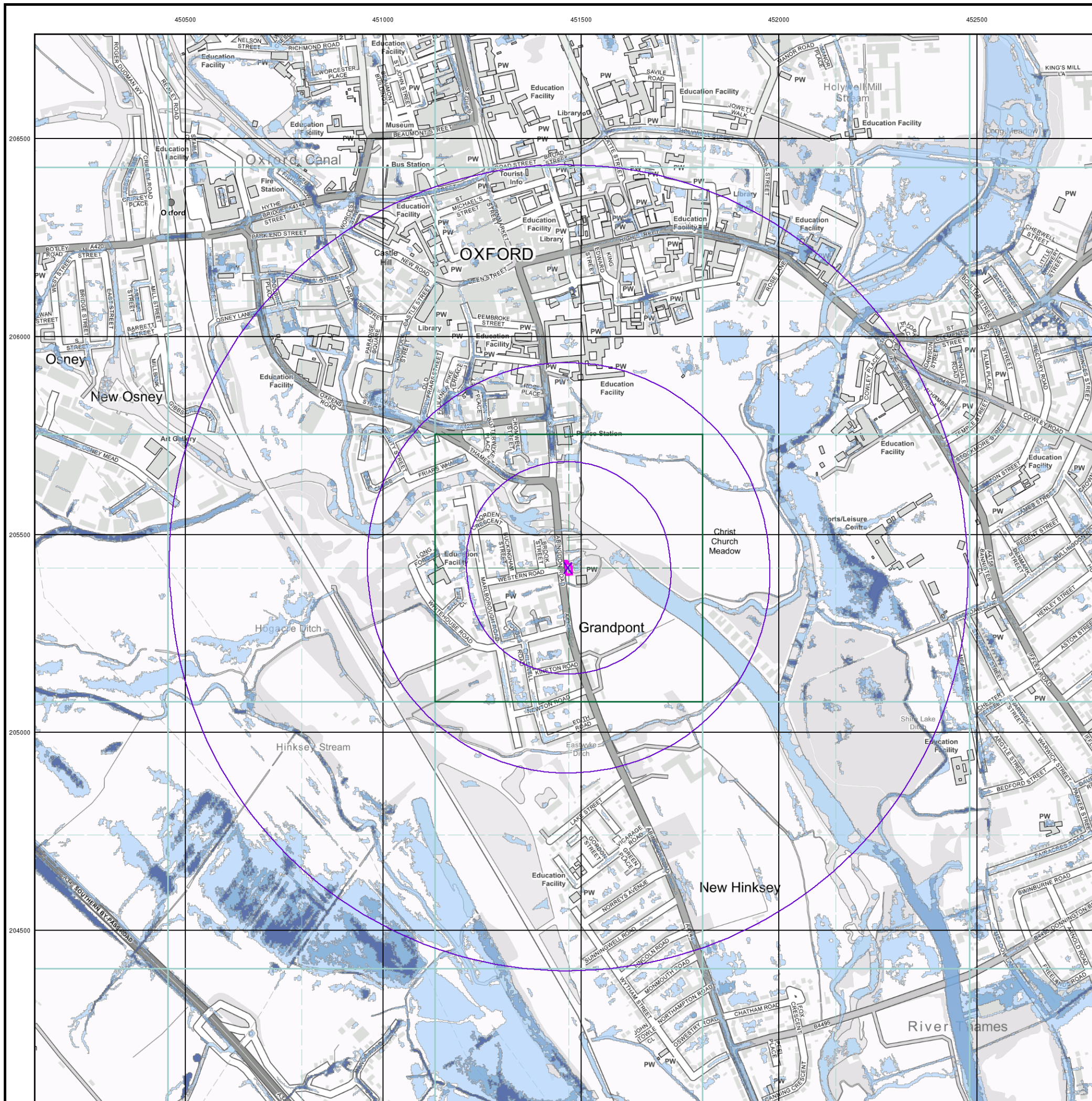


Order Details

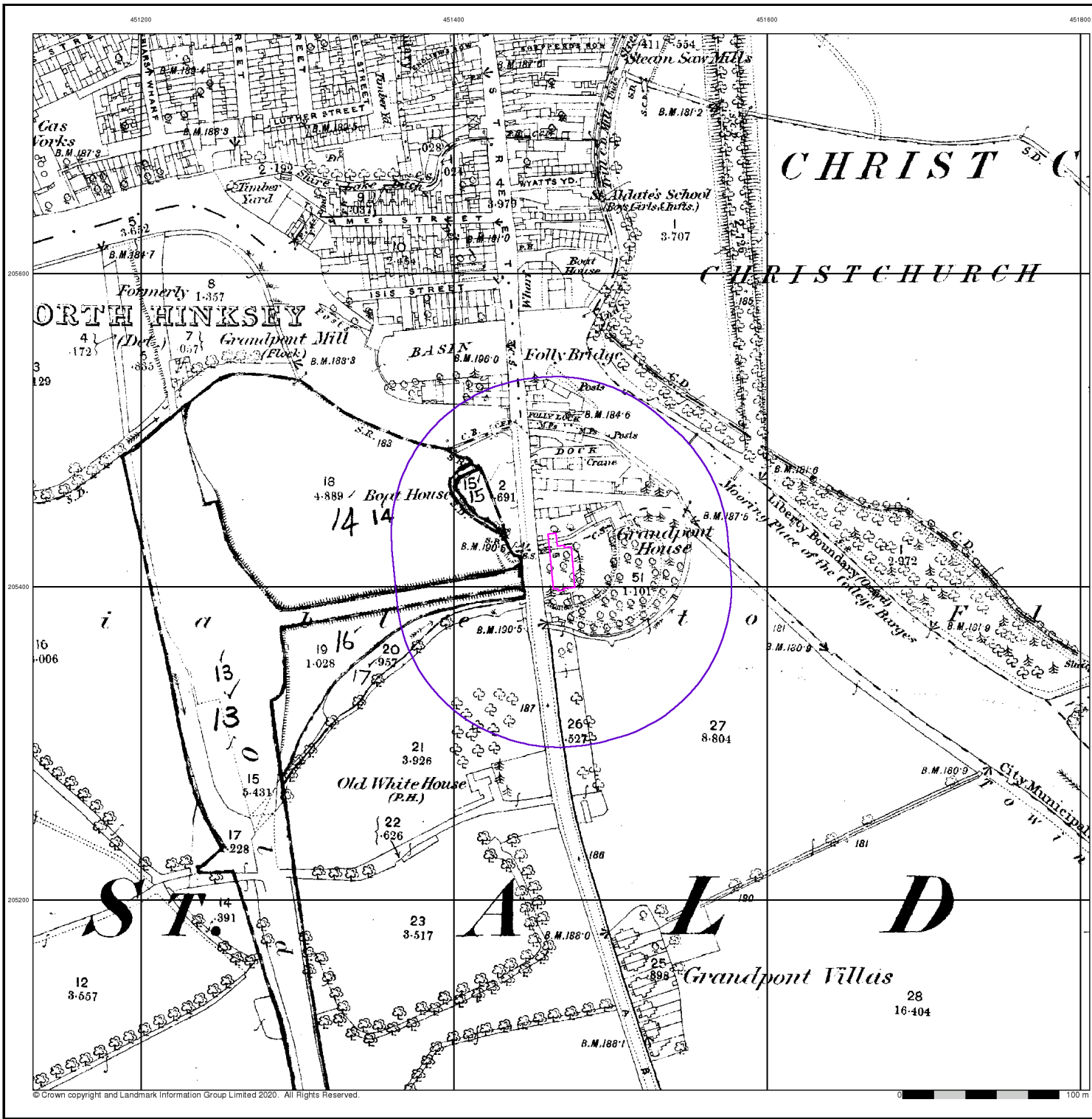
Order Number: 270845544_1_1
 Customer Ref: RML 7478
 National Grid Reference: 451470, 205420
 Slice: A
 Site Area (Ha): 0.05
 Search Buffer (m): 1000

Site Details

Grandpont House, Abingdon Road, OXFORD, OX1 4LD



© Crown Copyright. All Rights Reserved. License Number 100022432.




Oxfordshire

Published 1878

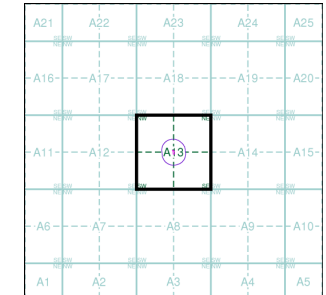
Source map scale - 1:2,500

The historical maps shown were reproduced from maps predominantly held at the scale adopted for England, Wales and Scotland in the 1840 s. In 1854 the 1:2,500 scale was adopted for mapping urban areas and by 1896 it covered the whole of what were considered to be the cultivated parts of Great Britain. The published date given below is often some years later than the surveyed date. Before 1938, all OS maps were based on the Cassini Projection, with independent surveys of a single county or group of counties, giving rise to significant inaccuracies in outlying areas.

Map Name(s) and Date(s)



Historical Map - Segment A13



Order Details

Order Number: 270845544_1_1
 Customer Ref: RML 7478
 National Grid Reference: 451470, 205420
 Slice: A
 Site Area (Ha): 0.05
 Search Buffer (m): 100

Site Details

Grandpont House, Abingdon Road, OXFORD, OX1 4LD



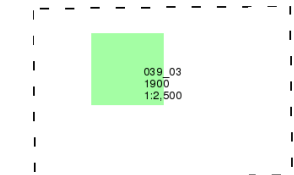
Envirocheck

LANDMARK INFORMATION GROUP

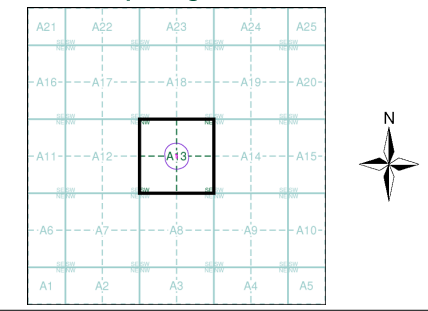
Oxfordshire
Published 1900
Source map scale - 1:2,500

The historical maps shown were reproduced from maps predominantly held at the scale adopted for England, Wales and Scotland in the 1840 s. In 1854 the 1:2,500 scale was adopted for mapping urban areas and by 1896 it covered the whole of what were considered to be the cultivated parts of Great Britain. The published date given below is often some years later than the surveyed date. Before 1938, all OS maps were based on the Cassini Projection, with independent surveys of a single county or group of counties, giving rise to significant inaccuracies in outlying areas.

Map Name(s) and Date(s)



Historical Map - Segment A13

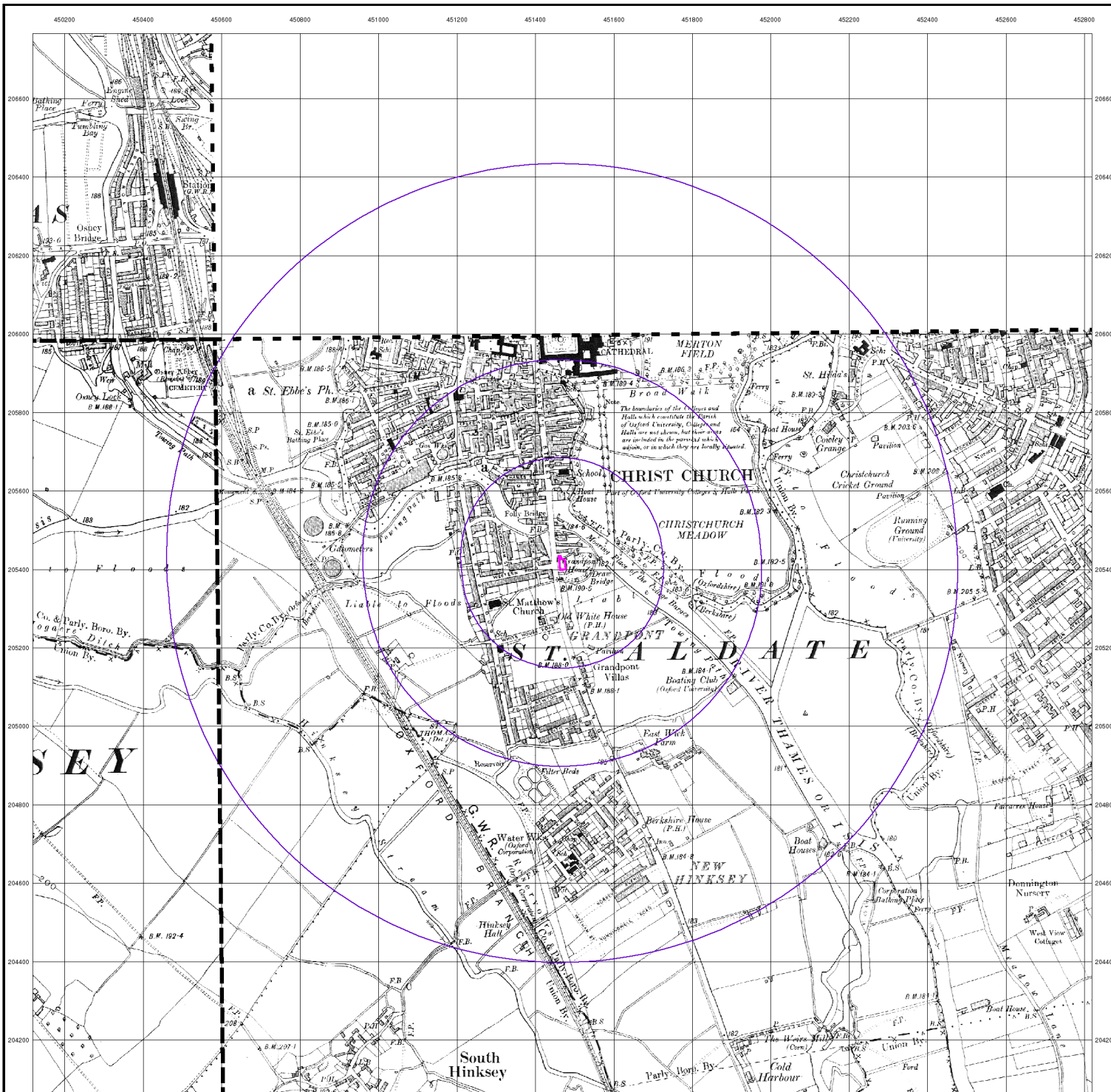


Order Details
 Order Number: 270845544_1_1
 Customer Ref: RML 7478
 National Grid Reference: 451470, 205420
 Slice: A
 Site Area (Ha): 0.05
 Search Buffer (m): 100

Site Details
 Grandpont House, Abingdon Road, OXFORD, OX1 4LD

Landmark
 INFORMATION GROUP

Tel: 0844 844 9952
 Fax: 0844 844 9951
 Web: www.envirocheck.co.uk



Berkshire

Published 1914

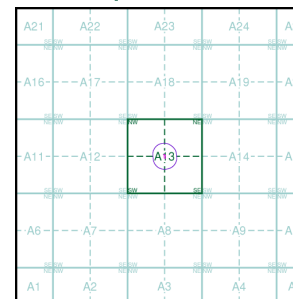
Source map scale - 1:10,560

The historical maps shown were reproduced from maps predominantly held at the scale adopted for England, Wales and Scotland in the 1840 s. In 1854 the 1:2,500 scale was adopted for mapping urban areas; these maps were used to update the 1:10,560 maps. The published date given therefore is often some years later than the surveyed date. Before 1938, all OS maps were based on the Cassini Projection, with independent surveys of a single county or group of counties, giving rise to significant inaccuracies in outlying areas. In the late 1940 s, a Provisional Edition was produced, which updated the 1:10,560 mapping from a number of sources. The maps appear unfinished - with all military camps and other strategic sites removed. These maps were initially overprinted with the National Grid. In 1970, the first 1:10,000 maps were produced using the Transverse Mercator Projection. The revision process continued until recently, with new editions appearing every 10 years or so for urban areas.

Map Name(s) and Date(s)

002SW 1914 1:10,560	006NE 1914 1:10,560
---------------------------	---------------------------

Historical Map - Slice A



Order Details

Order Number: 270845544_1_1
 Customer Ref: RML 7478
 National Grid Reference: 451470, 205420
 Slice: A
 Site Area (Ha): 0.05
 Search Buffer (m): 1000

Site Details

Grandpont House, Abingdon Road, OXFORD, OX1 4LD

Berkshire

Published 1922

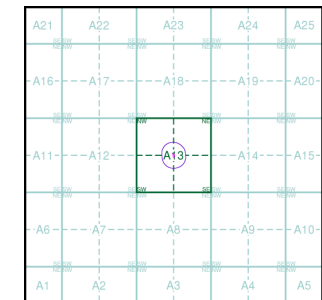
Source map scale - 1:10,560

The historical maps shown were reproduced from maps predominantly held at the scale adopted for England, Wales and Scotland in the 1840's. In 1854 the 1:2,500 scale was adopted for mapping urban areas; these maps were used to update the 1:10,560 maps. The published date given therefore is often some years later than the surveyed date. Before 1938, all OS maps were based on the Cassini Projection, with independent surveys of a single county or group of counties, giving rise to significant inaccuracies in outlying areas. In the late 1940's, a Provisional Edition was produced, which updated the 1:10,560 mapping from a number of sources. The maps appear unfinished - with all military camps and other strategic sites removed. These maps were initially overprinted with the National Grid. In 1970, the first 1:10,000 maps were produced using the Transverse Mercator Projection. The revision process continued until recently, with new editions appearing every 10 years or so for urban areas.

Map Name(s) and Date(s)

002SW 1922 1:10,560		
	006NE 1922 1:10,560	
006NW 1922 1:10,560		006NE 1922 1:10,560

Historical Map - Slice A

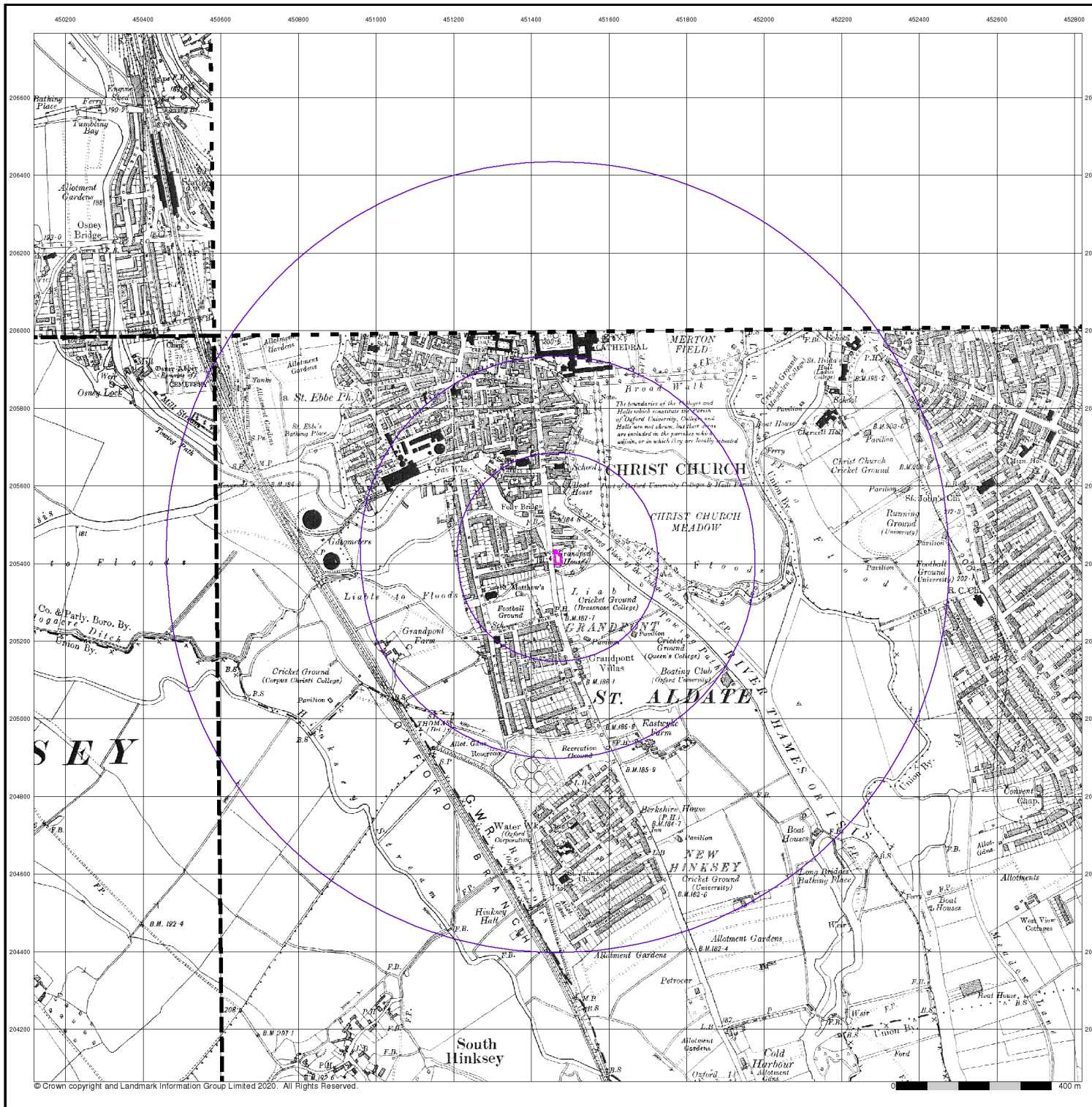


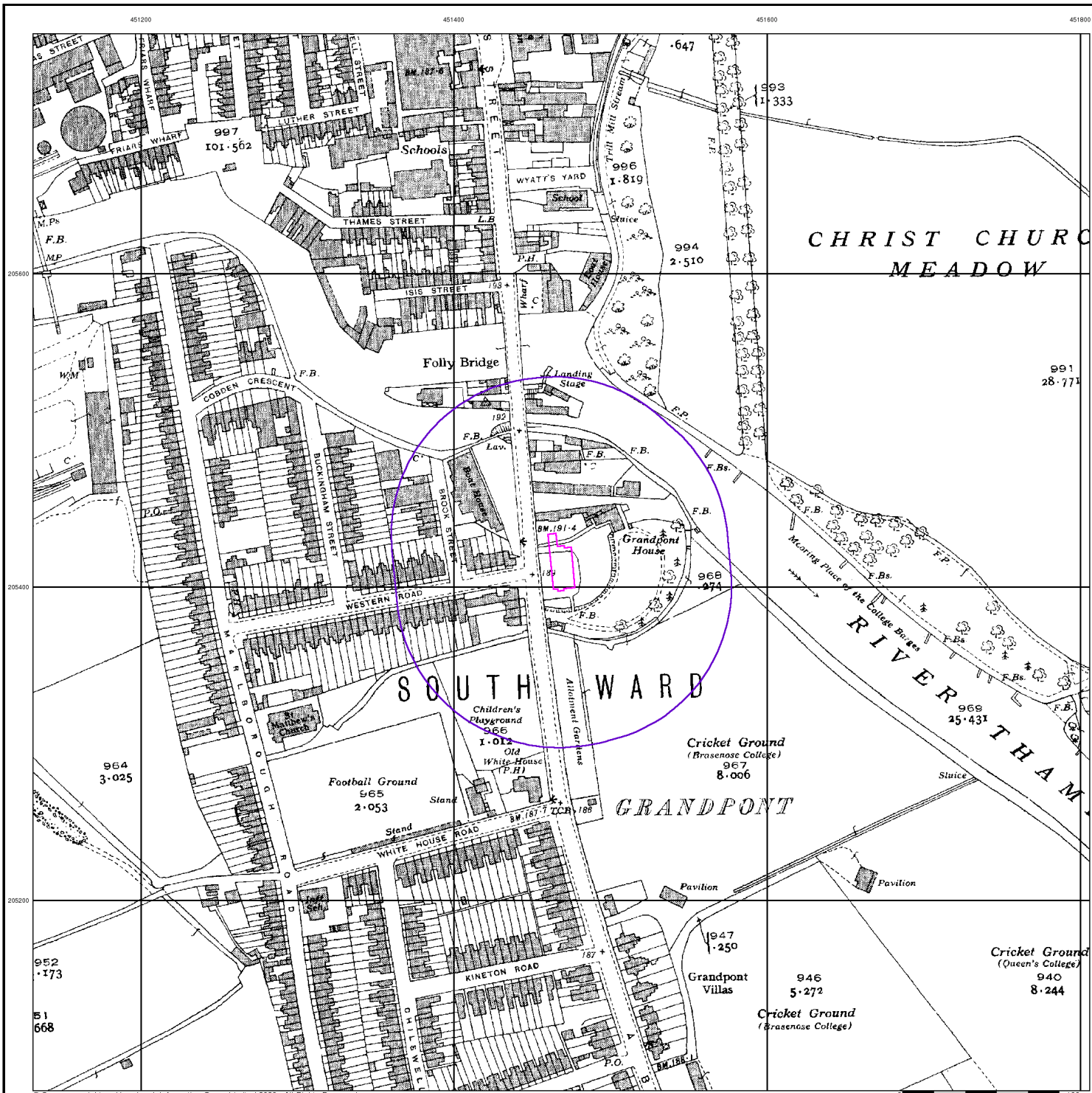
Order Details

Order Number: 270845544_1_1
 Customer Ref: RML 7478
 National Grid Reference: 451470, 205420
 Slice: A
 Site Area (Ha): 0.05
 Search Buffer (m): 1000

Site Details

Grandpont House, Abingdon Road, OXFORD, OX1 4LD





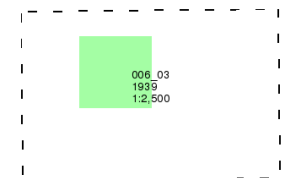
Berkshire

Published 1939

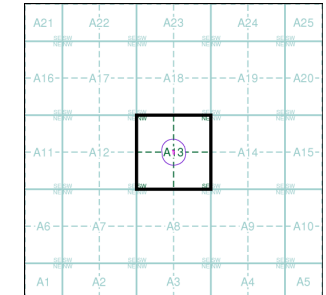
Source map scale - 1:2,500

The historical maps shown were reproduced from maps predominantly held at the scale adopted for England, Wales and Scotland in the 1840 s. In 1854 the 1:2,500 scale was adopted for mapping urban areas and by 1896 it covered the whole of what were considered to be the cultivated parts of Great Britain. The published date given below is often some years later than the surveyed date. Before 1939, all OS maps were based on the Cassini Projection, with independent surveys of a single county or group of counties, giving rise to significant inaccuracies in outlying areas.

Map Name(s) and Date(s)



Historical Map - Segment A13

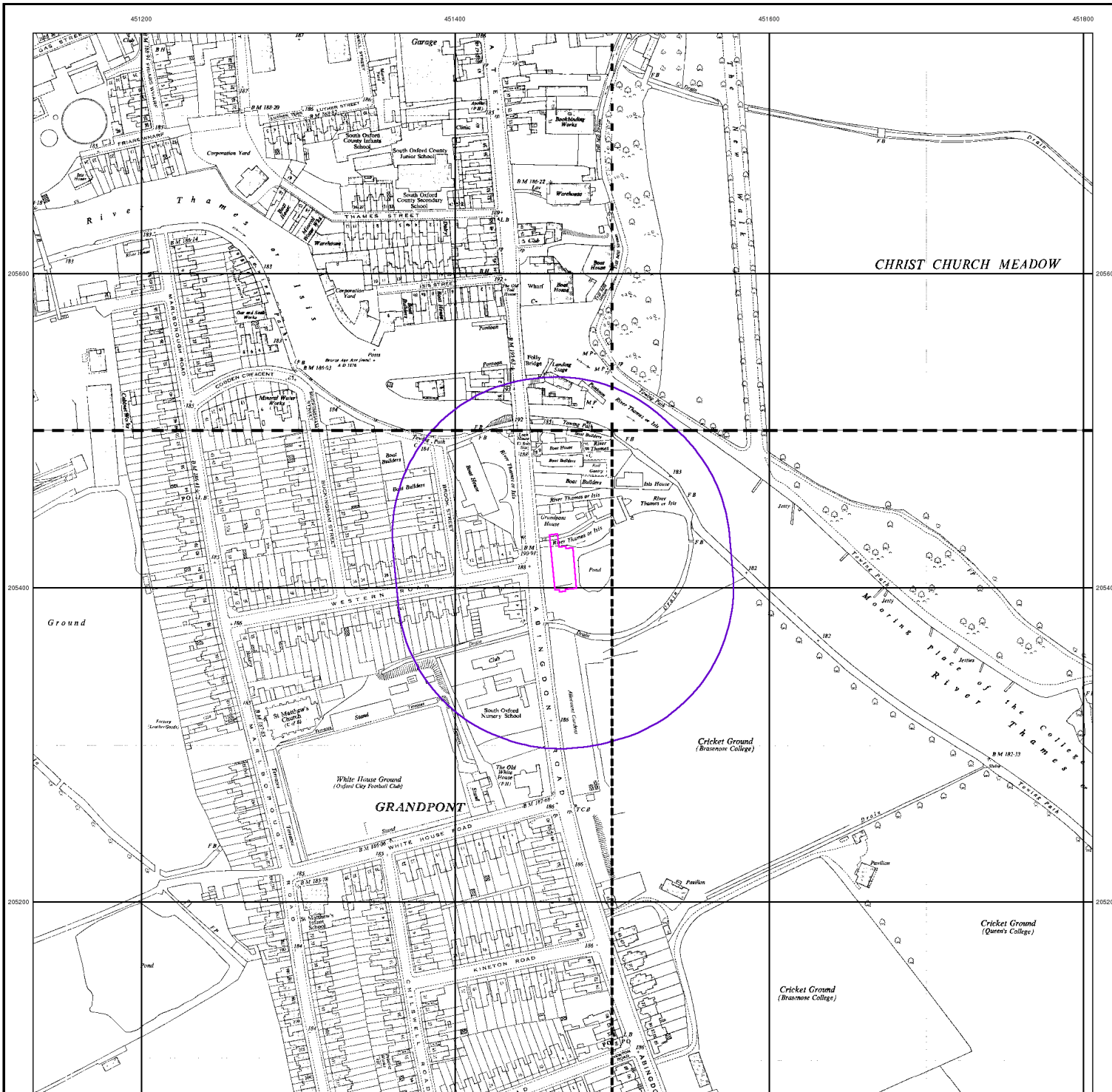


Order Details

Order Number: 270845544_1_1
 Customer Ref: RML 7478
 National Grid Reference: 451470, 205420
 Slice: A
 Site Area (Ha): 0.05
 Search Buffer (m): 100

Site Details

Grandpont House, Abingdon Road, OXFORD, OX1 4LD



Ordnance Survey Plan

Published 1956 - 1957

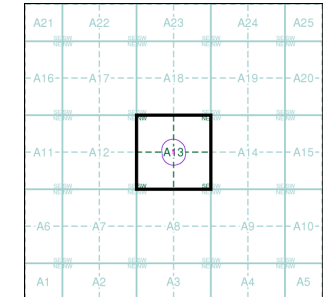
Source map scale - 1:1,250

The historical maps shown were reproduced from maps predominantly held at the scale adopted for England, Wales and Scotland in the 1840 s. In 1854 the 1:2,500 scale was adopted for mapping urban areas and by 1896 it covered the whole of what were considered to be the cultivated parts of Great Britain. The published date given below is often some years later than the surveyed date. Before 1938, all OS maps were based on the Cassini Projection, with independent surveys of a single county or group of counties, giving rise to significant inaccuracies in outlying areas.

Map Name(s) and Date(s)

SP5105NW 1956 1:1,250	SP5105NE 1957 1:1,250
SP5105SW 1956 1:1,250	SP5105SE 1957 1:1,250

Historical Map - Segment A13



Order Details

Order Number: 270845544_1_1
 Customer Ref: RML 7478
 National Grid Reference: 451470, 205420
 Slice: A
 Site Area (Ha): 0.05
 Search Buffer (m): 100

Site Details

Grandpont House, Abingdon Road, OXFORD, OX1 4LD