


george buchanan architects accepts responsibility for this document to the commissioning party only and not to any other


george buchanan architects does not accept liability for accuracy or veracity of survey information provided by others and used in the preparation of this drawing.


All vertical and horizontal dimensions and levels must be checked and verified on site.

Note: Do not scale from drawing, refer to stated dimensions only.

Copyright: george buchanan architects

 Application Boundary

 Land owned/under control of the applicant

 Land/buildings jointly owned by applicant and neighbours

[DRAWN]	ST	[DATE]	06/02/2024	[CHECKED]	GAB
[REV]	[DESCRIPTION]				
#	FIRST ISSUE				



**george buchanan architects**

Maryhill Burgh Halls  
 10 - 24 Gairbraid Avenue  
 Glasgow  
 G20 8YE

t: 0141 946 2433  
 e: studio@georgebuchananarchitects.com  
 www.georgebuchananarchitects.com

[PROJECT]  
 47 Westbourne Glasgow  
 Glasgow

[DRAWING]  
 Land Ownership Plan

[SCALE] 1:250 @ A3 [CHECKED]

[STATUS] PRELIMINARY

[NUMBER] 22052 - 300 #

LAND OWNERSHIP PLAN  
 SCALE 1:200@A3

[CAD Reference]  
 22052-240221-BASE\_DRAWING.dwg

