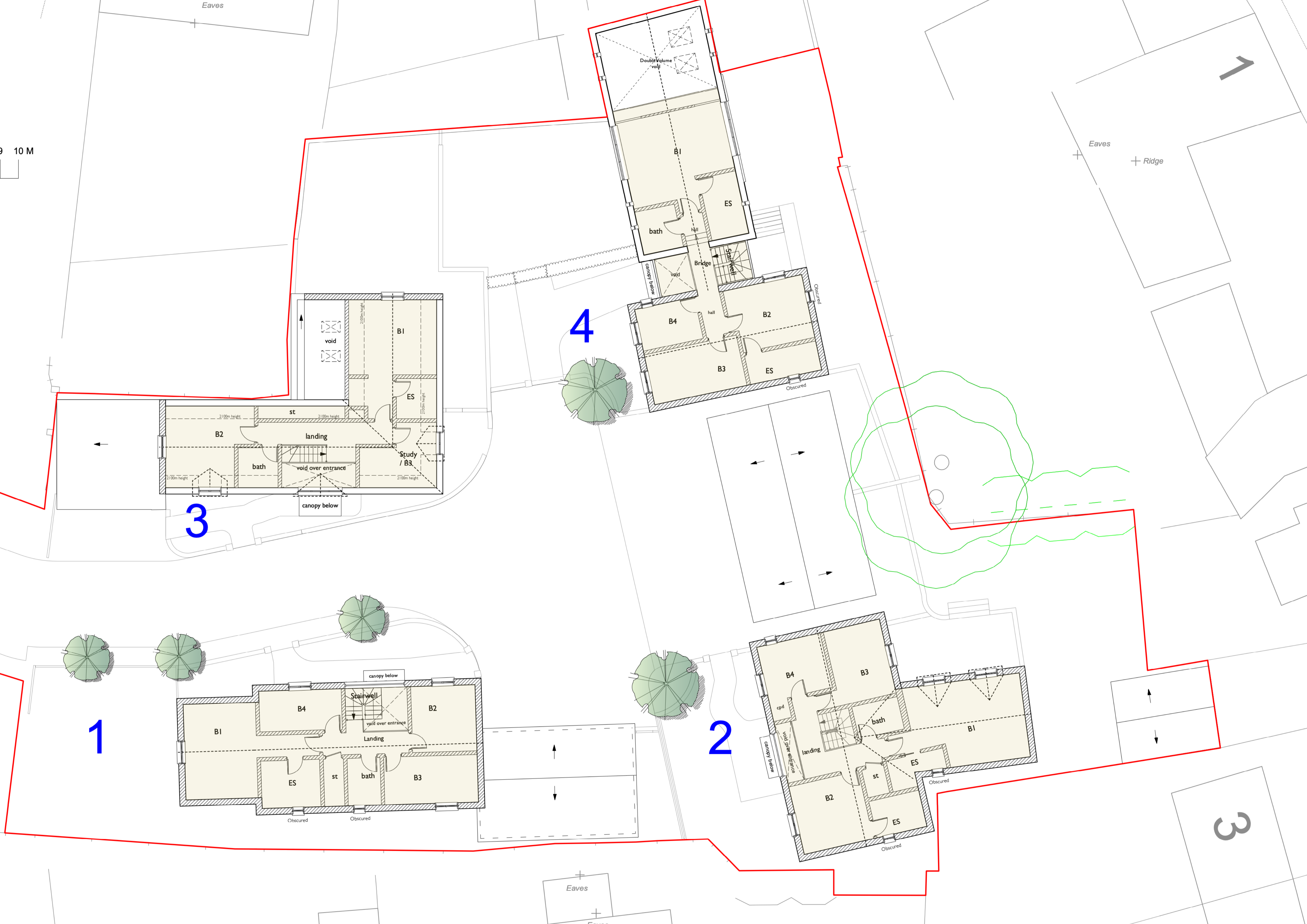
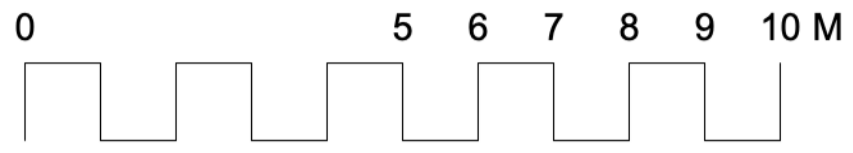
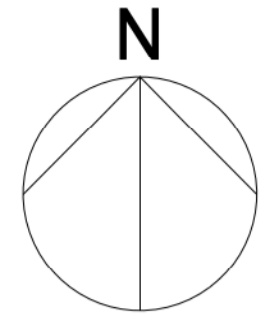


**PROPOSED SITE PLAN  
FIRST FLOOR**



Unit 25, BASEPOINT  
EVESHAM  
WORCESTERSHIRE  
WR11 1GP  
t : 020 7328 2576  
Email: info@hubarchitects.co.uk

All dimensions are to be checked on site before commencement of works.  
All sizes and dimensions to any structural elements are indicative only. See structural engineer's drawings for actual sizes/dimensions.  
Sizes of and dimensions to any service elements are indicative only. See service engineer's drawings for actual sizes/dimensions.  
This drawing to be read in conjunction with all relevant Architect's drawings, specifications and other consultants' information.

Rev.	Date.	Description.
A	2312-14	General drawing update, coordination.
B	2401-04	Plot 4 & Plot 2 garages linked. Smithy updated.
C	2401-10	Plot 4 & Plot 2 garages updated.
D	2401-15	Plot 1 gable window updated.
E	2401-23	General drawing update following client comments.
F	2402-08	General drawing update following client comments.
G	2403-26	General drawing update.

PLANNING		
Initial:	JC	
Project:	Land East of Blackwell Close, Earls Barton.	Drawing: PROPOSED FF SITE PLAN
Scale:	1:100 @A1	DWG: 1365 - PL - 102
Date:	Nov '23	Revision: <b>G</b>

+ Ridge