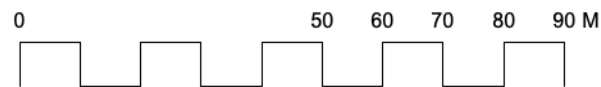
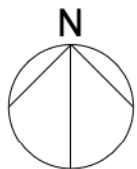
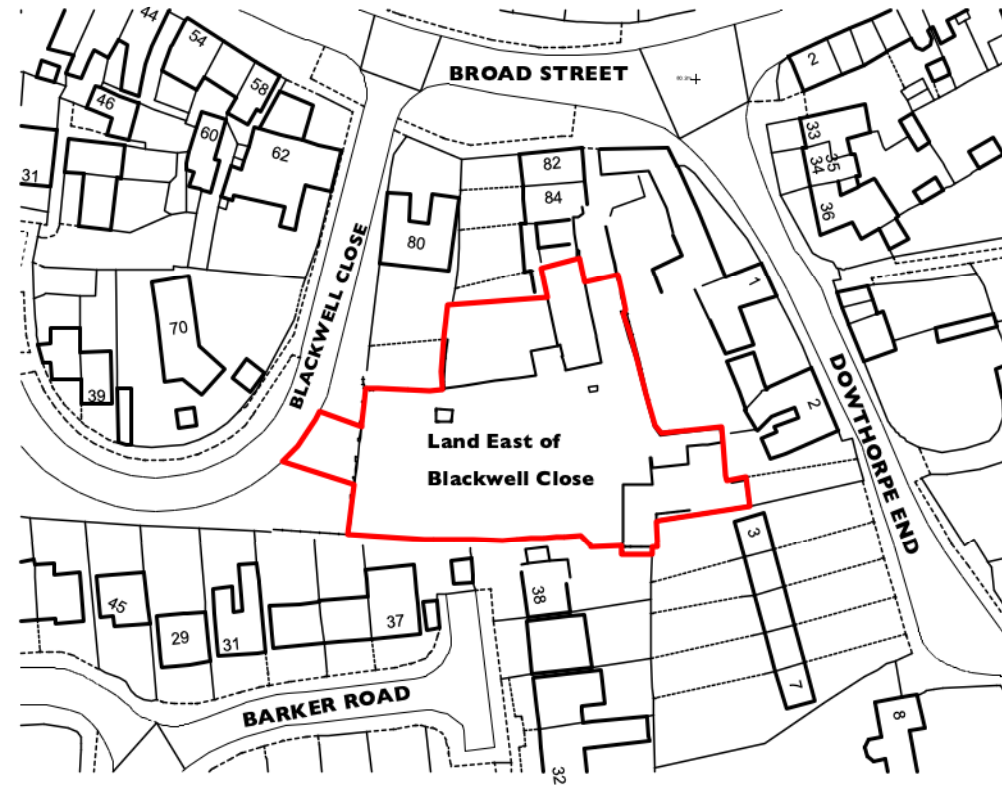


LOCATION PLAN



Unit 25, BASEPOINT
EVESHAM
WORCESTERSHIRE
WR11 1GP
t : 020 7328 2576
Email: info@hubarchitects.co.uk

All dimensions are to be checked on site before commencement of works.
All sizes and dimensions to any structural elements are indicative only. See structural engineer's drawings for actual sizes/dimensions.
Sizes of and dimensions to any service elements are indicative only. See service engineer's drawings for actual sizes/dimensions.
This drawing to be read in conjunction with all relevant Architect's drawings, specifications and other consultants' information.

Rev.	Date.	Description.
A	2401-04	Red site outline updated.
B	2403-26	General drawing update.

Initial.
JC
JC

EXISTING

Project:	Land East of Blackwell Close, Earls Barton.	Drawing:	LOCATION PLAN
Scale:	1:1250 @ A3	DWG:	1365 - EX - 000
Date:	Dec '23	Revision:	B