




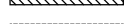




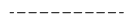


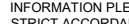
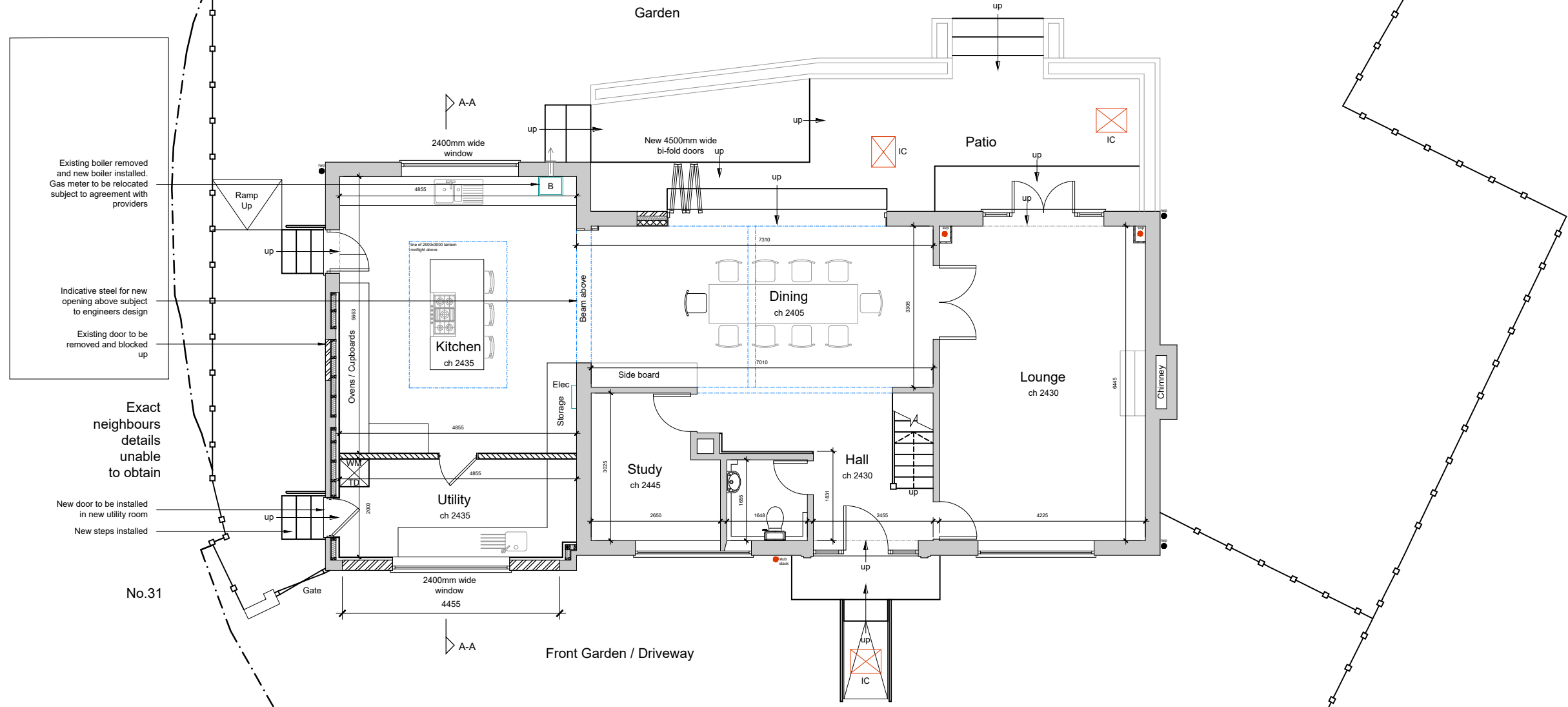


**COPYRIGHT ©**  
 DETAILS OF THIS DRAWING ARE THE COPYRIGHT OF ASPIRE ARCHITECTURAL SERVICES LTD AND MUST NOT BE REPRODUCED OR COPIED WITHOUT PRIOR WRITTEN CONSENT.  
 ANY ERRORS OR OMISSIONS ARE TO BE REPORTED TO THE ARCHITECT IMMEDIATELY.  
 ALL PROPOSED ROAD AND JUNCTION ALTERATIONS SUBJECT TO HIGHWAYS ENGINEERS DETAILED DESIGN.  
 REMOVAL OF ANY EXISTING TREE AND LANDSCAPED AREAS SUBJECT TO NEGOTIATIONS WITH LOCAL AUTHORITY PLANNING DEPT AND OTHER STATUTORY CONTROLS.  
 ALL DRAWINGS TO BE READ IN CONJUNCTION WITH STRUCTURAL ENGINEERS DRAWINGS AND ALL RELATED ARCHITECTS AND CONSULTANT DRAWINGS AND OTHER RELEVANT INFORMATION.  
 ANY CHANGES TO THE DRAWN DESIGN DURING CONSTRUCTION WORK SHOULD BE RECORDED AND REPORTED TO THE DESIGNER IMMEDIATELY.  
 ASPIRE ARCHITECTURAL SERVICES LTD WILL NOT TAKE RESPONSIBILITY FOR ANY VARIATION MADE BY OTHERS TO THE DESIGN AND CONSTRUCTION DETAIL CONTAINED WITHIN THIS DRAWING.

**LEGEND**

-  EXISTING MASONRY WALL
-  EXISTING STUD WALL
-  EXISTING JOIST / RAFTER
-  PROPOSED BLOCKWORK
-  PROPOSED BRICKWORK
-  PROPOSED STUDWORK
-  DEMOLITION
-  EXISTING BEAMS
-  PROPOSED BEAMS
-  EXISTING FOUL DRAINAGE
-  PROPOSED FOUL DRAINAGE
-  SURFACE WATER DRAINAGE
-  EXISTING SKYLIGHTS
-  PROPOSED SKYLIGHTS

ALL STRUCTURAL WORK IS SHOWN IN BLUE AND IS GENERAL REQUIREMENTS. FOR FULL INFORMATION PLEASE REVIEW AND FOLLOW IN STRICT ACCORDANCE STRUCTURAL ENGINEER'S DESIGN AND CALCULATIONS.



Existing boiler removed and new boiler installed. Gas meter to be relocated subject to agreement with providers

Indicative steel for new opening above subject to engineers design

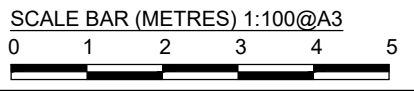
Existing door to be removed and blocked up

Exact neighbours details unable to obtain

New door to be installed in new utility room

New steps installed

**Proposed Ground Floor Plan**  
 Scale - 1:100@A3



REV	DATE	VARIATION



WWW.ASPIRE-AS.CO.UK  
 UNIT 3, FOXHILLS FARM BUSINESS CENTRE  
 LONGCROSS ROAD  
 CHERTSEY  
 KT16 0DN  
 TEL: 01932 988520

Project 30 ELLIS FARM CLOSE, WOKING, SURREY, GU22 9QN		
Title PROPOSED GROUND FLOOR PLAN		
Drawn By AG	Checked ASPIRE	Date APR 24
Drawing Number 2227-111	Revision -	Scale 1:100@A3
Client -		

**Planning**