

ALL DIMENSIONS ARE IN mm UNLESS NOTED OTHERWISE

N.G.R | E: 315265 N: 190017

DIRECTIONS TO SITE:
 MERGE ONTO M4, AT JUNCTION 27, TAKE THE B4591 EXIT TO HIGH CROSS, AT HIGH CROSS INTERCHANGE, TAKE THE 1ST EXIT ONTO GLASLLWCH CRES/B4591, TURN RIGHT ONTO WESTERN AVE, TURN RIGHT ONTO BASSALEG RD, BASSALEG RD TURNS LEFT AND BECOMES PARK VUE, AT THE ROUNDABOUT, TAKE THE 3RD EXIT ONTO FORGE RD/A468, AT THE ROUNDABOUT, TAKE THE 1ST EXIT ONTO CAERPHILLY RD/A468, CONTINUE TO FOLLOW A468, TURN RIGHT ONTO GREENWAY, TURN RIGHT TO STAY ON GREENWAY, AT THE ROUNDABOUT, TAKE THE 1ST EXIT ONTO PANDY RD, TURN RIGHT ONTO PANDYMAWR RD SITE WILL BE ON THE LEFT

SURROUNDING AREA IS RURAL, DISTANCE TO PUBLIC ROAD APPROX. 2M

NOTES:

A	Issued for Approval	KD	JWS	21/09/23
REV	MODIFICATION	BY	CH	DATE



Unit E, Madison Place, Northampton Road,
 Manchester, M40 5AG
 Tel: 0161 785 4500
 Fax: 0161 785 4501
 Web: www.clarke-telecom.com



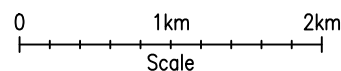
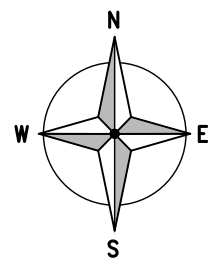
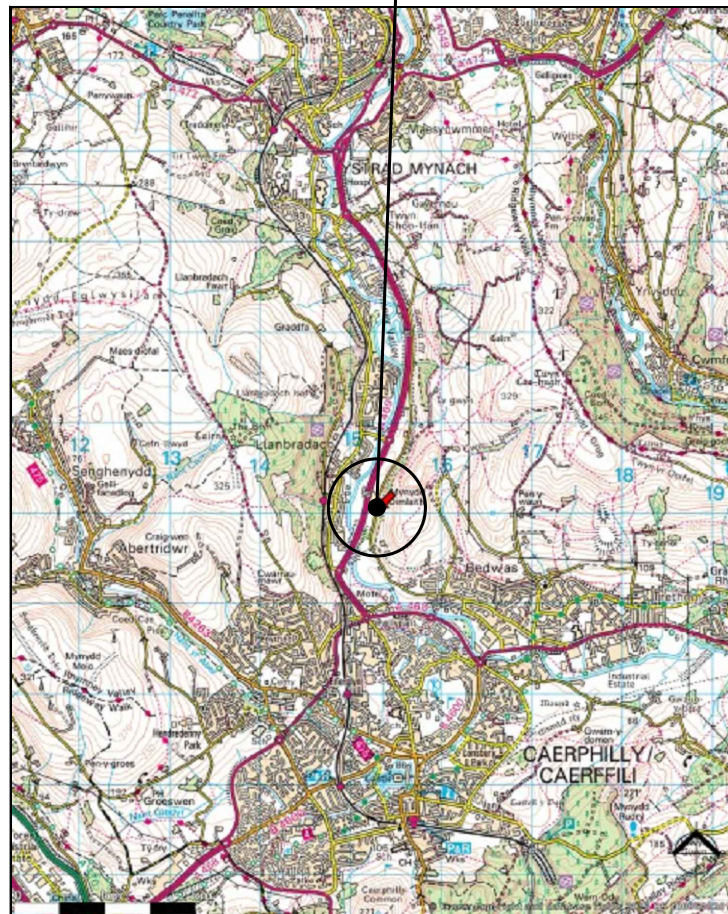
Cell Name	Opt.
DYFFRYN ISAF NORTH	-

Cell ID No		
CORNERSTONE		
12555525	11283	-

Site Address / Contact Details		
DYFFRYN ISAF FARM LLANBRADACH CAERPHILLY CF83 3DY		

Drawing Title: SITE LOCATION MAPS				
Purpose of issue: PLANNING				Dwg Rev:
Drawing Number: 100				A
Surveyed By: JB	Original Sheet Size: A3		Pack Issue:	
Drawn: KD	Date: 07.09.23	Checked: NB	Date: 21/09/23	B

SITE LOCATION

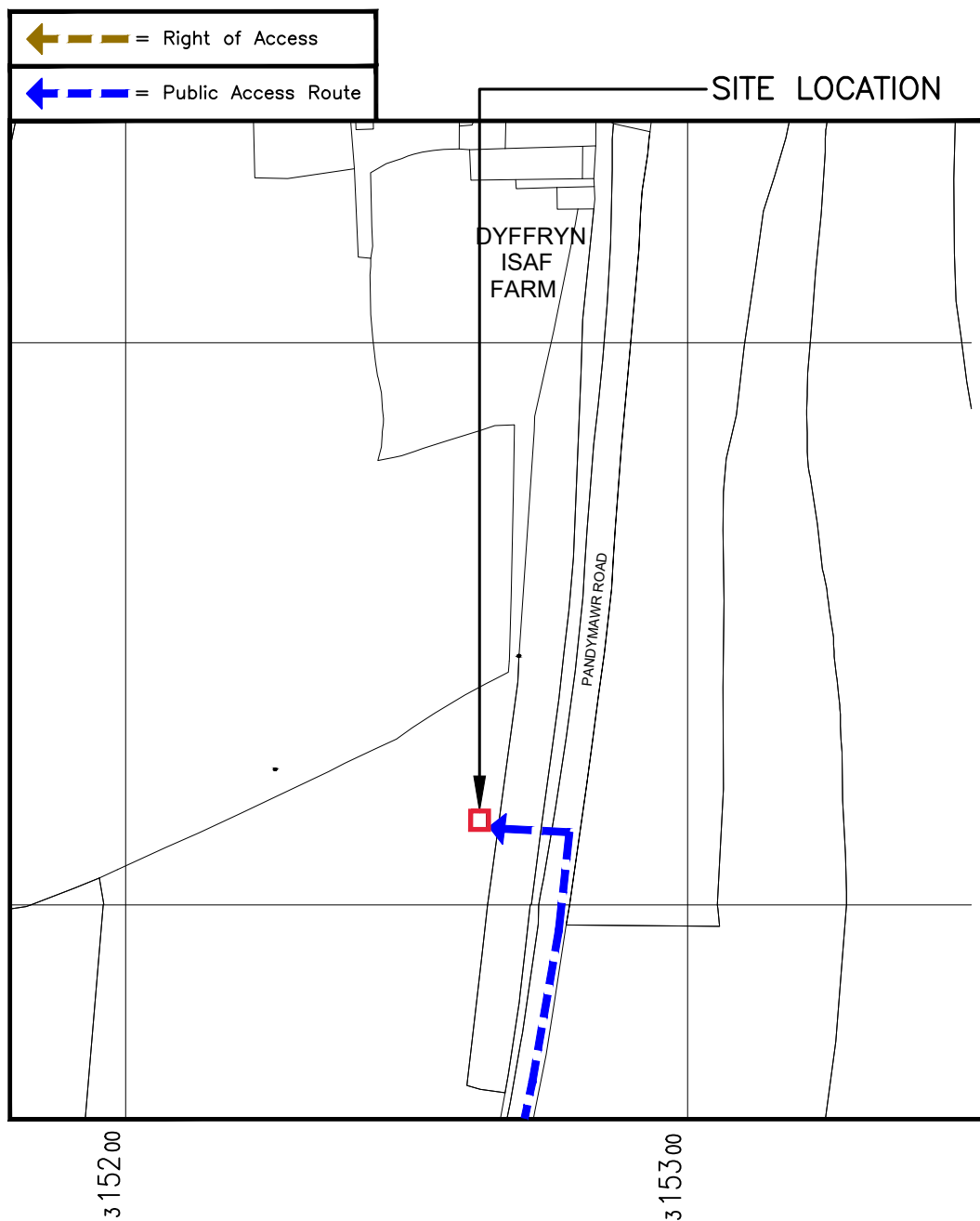


SITE LOCATION
 (Scale 1:50000)

Ordnance Survey map extract based upon Landranger map series with the permission of the controller of Her Majesty's Stationery Office Licence No. 100022432 Crown copyright.

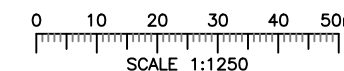


SITE PHOTOGRAPH



DETAILED SITE LOCATION
 (Scale 1:1250)

Based upon Ordnance Survey map extract with the permission of the Controller of Her Majesty's Stationery Office. Crown copyright. Licence No. 100022432



The drawings comply with TEF & VF STANDARD ICNIRP guidelines under configuration VM7F. Designed in accordance with cornerstone documents: SDN009 "ICNIRP compliance summary (V6)"