


0 500 1000 1500 2000 2500m
1:50000

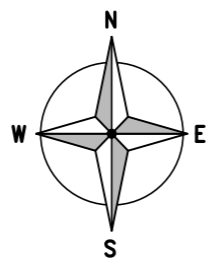
SITE LOCATION
(Scale 1:50000)

Ordnance Survey map extract based upon Landranger map series with the permission of the controller of Her Majesty's Stationery Office Licence No. 100022432 Crown copyright.



SITE PHOTOGRAPH

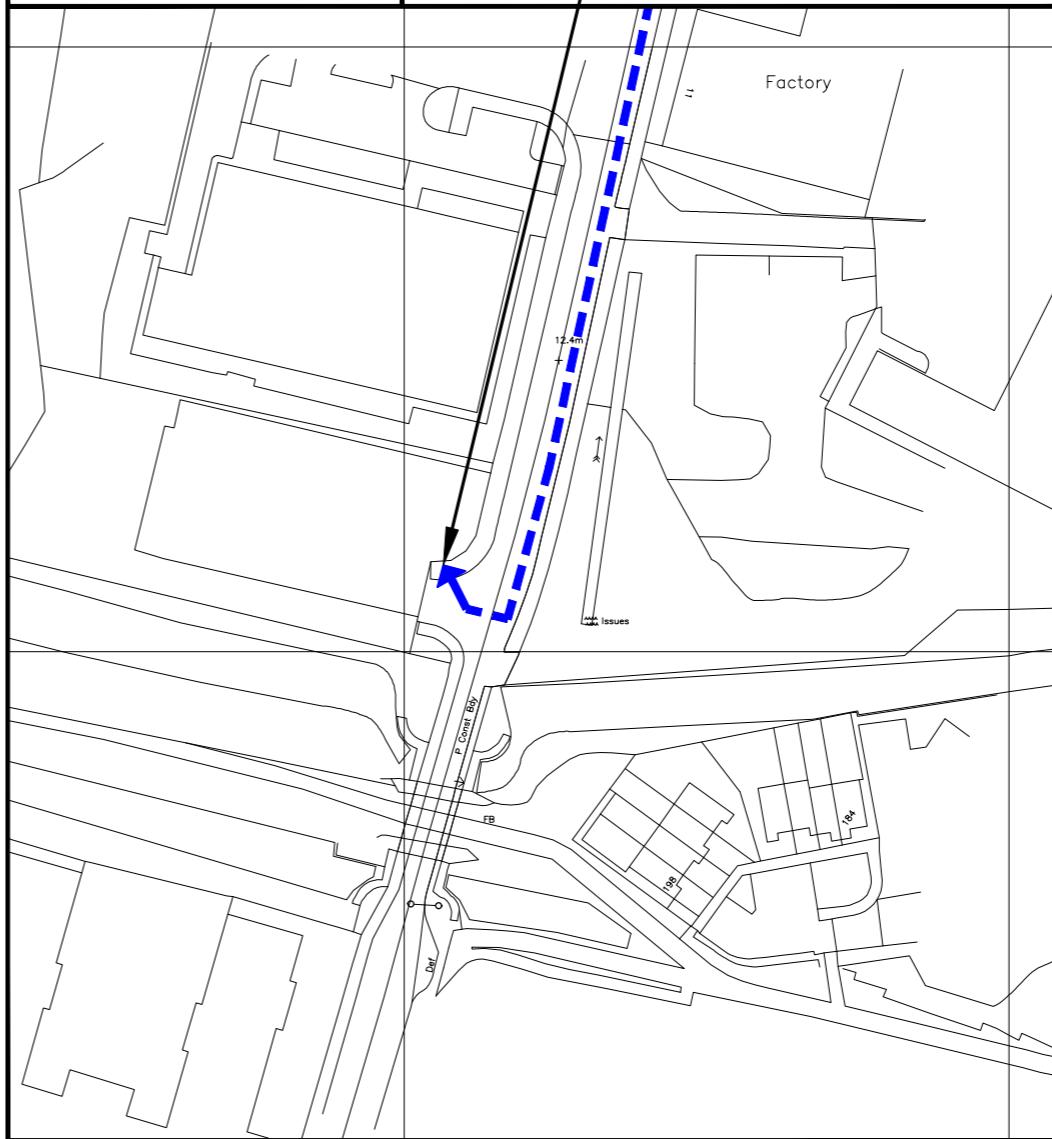
These drawings comply with VF Standard ICNIRP guidelines, under configuration VU7F
Designed in accordance with Cornerstone documents: SDN0007 & SDN0009



6634.00

6633.00

← - - - = Right of Access
← - - - = Public Access Route



2459.00

2460.00

0 12.5 25 37.5 50 62.5m
1:1250

DETAILED SITE LOCATION

(Scale 1:1250)
Based upon Ordnance Survey map extract with the permission of the Controller of Her Majesty's Stationery Office. Crown copyright. Licence No. 100022432

ALL DIMENSIONS ARE IN mm UNLESS NOTED OTHERWISE

N.G.R E: 245907 N: 663314

DIRECTIONS TO SITE:
HEADING WEST ON M8 AT JUNCTION 28A, USE THE LEFT 2 LANES TO MERGE ONTO A737 TOWARDS IRVINE, TAKE THE A761 EXIT TOWARDS LINWOOD/R A HOSPITAL, AT LINCLIVE INTERCHANGE, TAKE THE 1st EXIT ONTO LINWOOD RD/A761, CONTINUE THROUGH NEXT 2 ROUNDABOUTS, AT THE NEXT ROUNDABOUT, TAKE THE 1st EXIT ONTO FERGUSLIE/A761, TURN RIGHT ONTO FULBAR ROAD SITE LOADED ON RHS

NOTES:

B	Rejection Comments Amended	SKYE	AC	02.04.24
A	Issued for Approval	SKYE	AC	26.01.24
REV	MODIFICATION	BY	CH	DATE

GallifordTry
2ND FLOOR, GATEWAY HOUSE,
4 PENMAN WAY, GROVE PARK,
ENDERBY, LEICESTER
LEICESTERSHIRE LE19 1SY

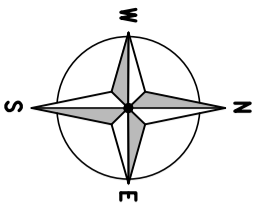
cornerstone

Cell Name	Opt.
FULBAR ROAD SW	A

Cell ID No		
CORNERSTONE	VMO2	VF
30840400	-	024750_0

Site Address / Contact Details		
FULBAR ROAD PAISLEY PA2 9AW		

Drawing Title: SITE LOCATION MAPS				
Purpose of issue: PLANNING				Dwg Rev:
Drawing Number: 100				B
Surveyed By: SKYE		Original Sheet Size: A3		Pack Issue:
Drawn: SKYE	Date: 02.04.24	Checked: AC	Date: 02.04.24	A



EXISTING PEDESTRIAN CROSSING LIGHTS



GROUND LEVEL
0.0m A.G.L.

CAR PARK

EXISTING 1.7m HIGH STEEL FENCE

EXISTING 4.0m WIDE DOUBLE ACCESS GATE



GROUND LEVEL
0.0m A.G.L.

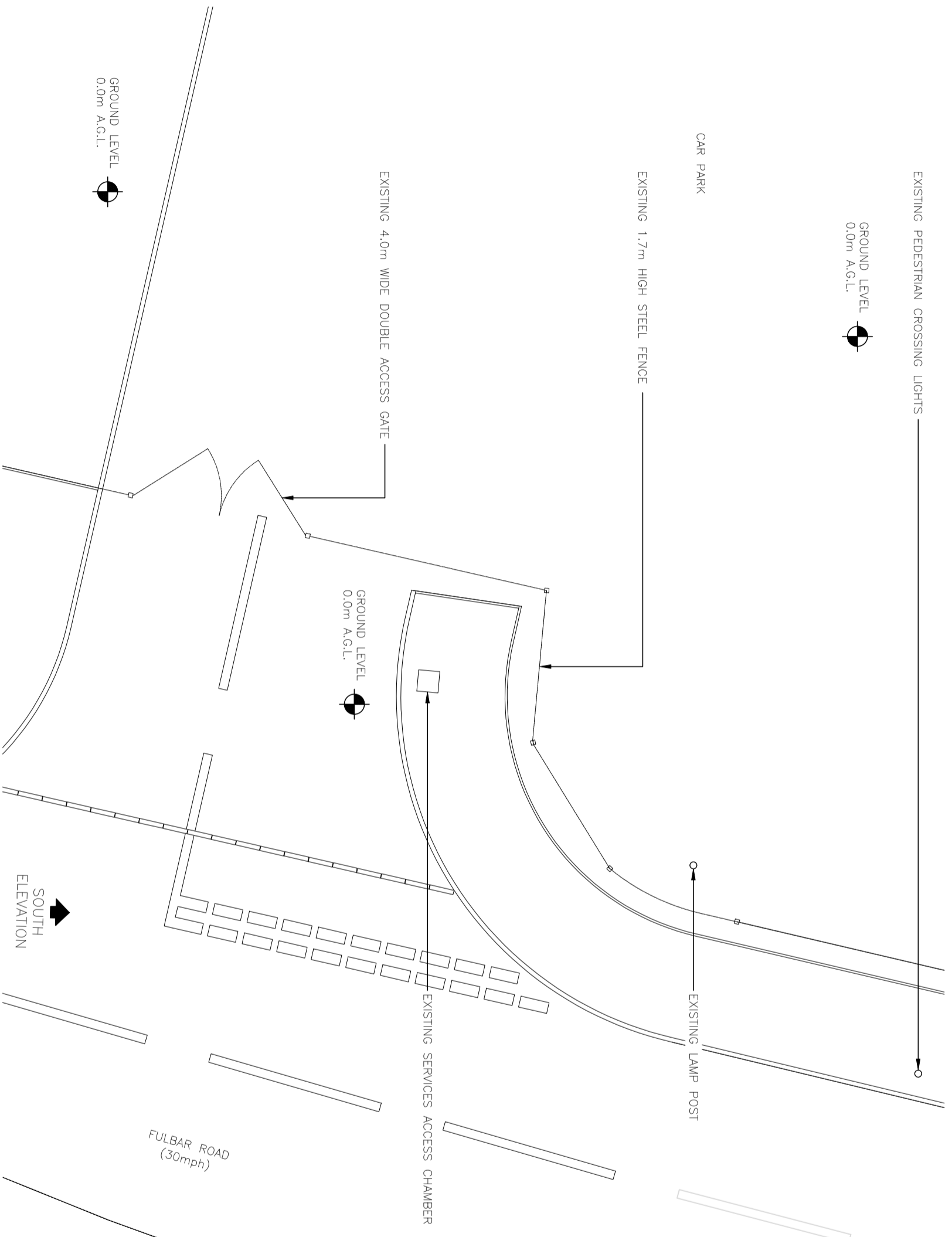


GROUND LEVEL
0.0m A.G.L.



SOUTH
ELEVATION

EXISTING SITE PLAN (1:100)



These drawings comply with VF Standard ICNIRP guidelines, under configuration VU7F
Designed in accordance with Cornerstone documents: SDN0007 & SDN0009

ALL DIMENSIONS ARE IN mm UNLESS NOTED OTHERWISE

N.G.R E: 245907 N: 663314

NOTES:

REV	MODIFICATION	BY	CH	DATE
B	Reflection Comments Amended	SKYE	AC	02.04.24
A	Issued for Approval	SKYE	AC	26.01.24

2ND FLOOR, GATEWAY HOUSE,
4 PENNMAN WAY, GROVE PARK,
ENDERBY, LEICESTER
LEICESTERSHIRE LE19 1SY

cornerstone

Cell Name FULBAR ROAD SW		Opt.
Cell ID No		A
CORNERSTONE	VM02	VF
30840400	-	024750_0

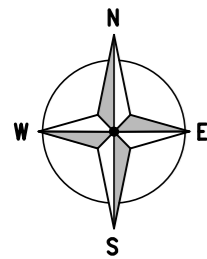
Site Address / Contact Details
FULBAR ROAD
PMSLEY
PA2 9AW

Drawing Title:
EXISTING SITE PLAN

Purpose of issue:
PLANNING

Drawing Number:	200	Dwg Rev:	B
Survised By:	SKYE	Original Sheet Size:	A3
Drawn:	SKYE	Date:	02.04.24
Checked:	AC	Date:	02.04.24
Issue:	A		





EXISTING PEDESTRIAN CROSSING LIGHTS

GROUND LEVEL
0.0m A.G.L.

PROPOSED VF CHESHIRE CABINET INSTALLED
ON NEW CONCRETE BASE (2923 x 852)
PAINTED FIR GREEN (RAL6009)

CAR PARK

EXISTING 1.7m HIGH STEEL FENCE

PROPOSED VF PSC CABINET INSTALLED ON NEW
CONCRETE BASE (2923 x 852) PAINTED FIR
GREEN (RAL6009)

EXISTING LAMP POST

PROPOSED VF 20.0m HIGH HUTCHINSON M-RANGE
STREET WORKS POLE INSTALLED ON NEW T9 (12
BOLT) ROOT FOUNDATION (TRIAL HOLE REQUIRED)
PAINTED GREY (RAL7035)

PROPOSED VF SLIMLINE SFMC160 INSTALLED
ON NEW CONCRETE BASE (454 x 852)
PAINTED FIR GREEN (RAL6009)

EXISTING SERVICES ACCESS CHAMBER

EXISTING 4.0m WIDE DOUBLE ACCESS GATE

GROUND LEVEL
0.0m A.G.L.

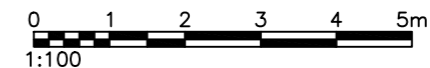
GROUND LEVEL
0.0m A.G.L.

FULBAR ROAD
(30mph)

↑
SOUTH
ELEVATION

PROPOSED SITE PLAN
(1:100)

These drawings comply with VF Standard ICNIRP guidelines, under configuration VU7F
Designed in accordance with Cornerstone documents: SDN0007 & SDN0009



ALL DIMENSIONS ARE IN mm UNLESS NOTED OTHERWISE
N.G.R E: 245907 N: 663314

NOTES:

B	Rejection Comments Amended	SKYE	AC	02.04.24
A	Issued for Approval	SKYE	AC	26.01.24
REV	MODIFICATION	BY	CH	DATE

GallifordTry
2ND FLOOR, GATEWAY HOUSE,
4 PENMAN WAY, GROVE PARK,
ENDERBY, LEICESTER
LEICESTERSHIRE LE19 1SY

cornerstone

Cell Name	Opt.
FULBAR ROAD SW	A

Cell ID No		
CORNERSTONE	VMO2	VF
30840400	-	024750_0

Site Address / Contact Details
FULBAR ROAD
PAISLEY
PA2 9AW

Drawing Title:
PROPOSED SITE PLAN

Purpose of issue:
PLANNING

Drawing Number:
201

Surveyed By:
SKYE

Original Sheet Size:
A3

Drawn:
SKYE

Date:
02.04.24

Checked:
AC

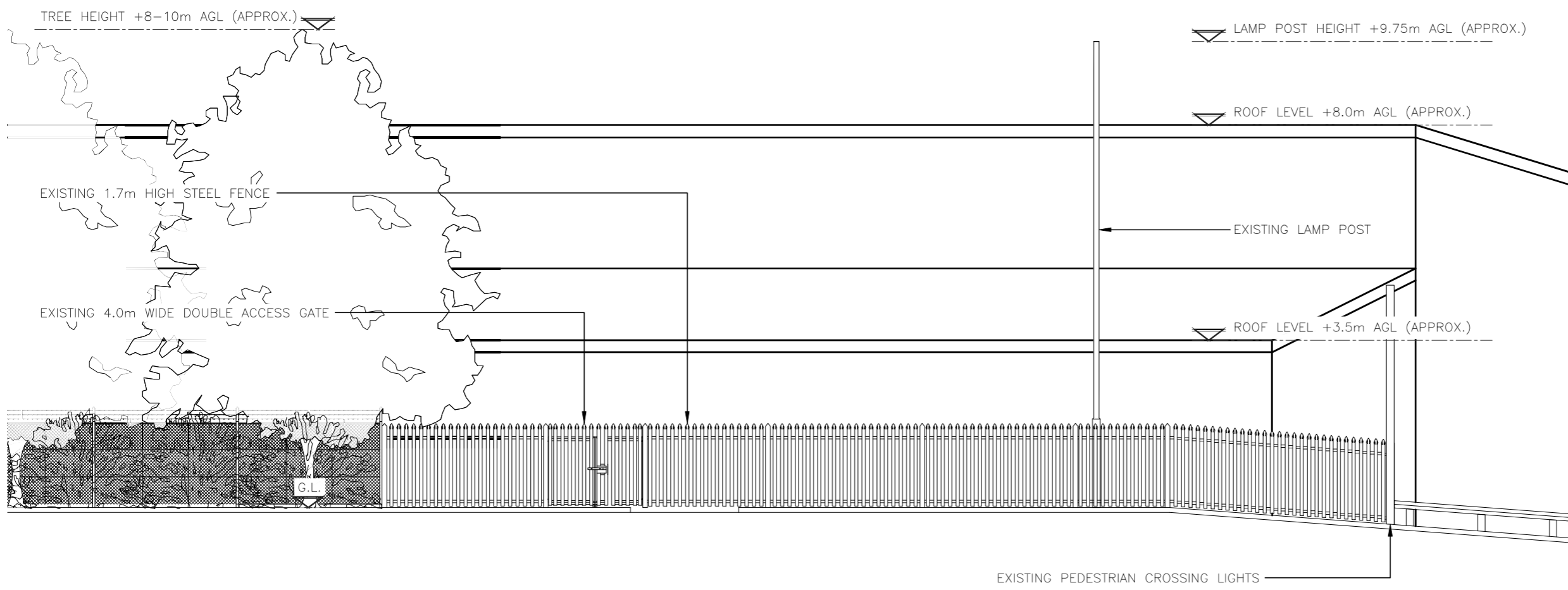
Date:
02.04.24

Pack Issue:
A

ALL DIMENSIONS ARE IN mm UNLESS NOTED OTHERWISE

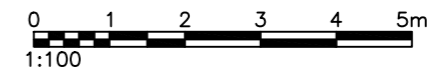
N.G.R | E: 245907 | N: 663314

NOTES:



EXISTING SOUTH ELEVATION
(1:100)

These drawings comply with VF Standard ICNIRP guidelines, under configuration VU7F
Designed in accordance with Cornerstone documents: SDN0007 & SDN0009



B	Rejection Comments Amended	SKYE	AC	02.04.24
A	Issued for Approval	SKYE	AC	26.01.24
REV	MODIFICATION	BY	CH	DATE

GallifordTry
 2ND FLOOR, GATEWAY HOUSE,
 4 PENMAN WAY, GROVE PARK,
 ENDERBY, LEICESTER
 LEICESTERSHIRE LE19 1SY

cornerstone

Cell Name	Opt.
FULBAR ROAD SW	A

Cell ID No		
CORNERSTONE	VMO2	VF
30840400	-	024750_0

Site Address / Contact Details		
FULBAR ROAD PAISLEY PA2 9AW		

Drawing Title: EXISTING SITE ELEVATION

Purpose of issue:	PLANNING	Dwg Rev:
Drawing Number:	300	B

Surveyed By:	SKYE	Original Sheet Size:	A3	Pack Issue:
--------------	------	----------------------	----	-------------

Drawn:	SKYE	Date:	02.04.24	Checked:	AC	Date:	02.04.24	A
--------	------	-------	----------	----------	----	-------	----------	---

ALL DIMENSIONS ARE IN mm UNLESS NOTED OTHERWISE

N.G.R | E: 245907 N: 663314

NOTES:

PROPOSED 1No. VF GPS MOODULE TO BE FIXED TO TOP OF PROPOSED MONOPOLE

PROPOSED VF 3No. AM1 ANTENNAS TO BE INSTALLED ON PROPOSED STREETWORKS POLE

PROPOSED VF 3No. AP1 ANTENNAS TO BE INSTALLED ON PROPOSED STREETWORKS POLE

PROPOSED VF 3No. LARGE (DBL) RRU ANTENNAS TO BE INSTALLED ON PROPOSED STREETWORKS POLE

PROPOSED VF 2No. 300Ø DISHES INSTALLED ON DISH SUPPORT POLES ON NEW POLE

PROPOSED VF 20.0m HIGH HUTCHINSON M-RANGE STREET WORKS POLE INSTALLED ON NEW T9 (12 BOLT) ROOT FOUNDATION (TRIAL HOLE REQUIRED) PAINTED GREY (RAL7035)

TREE HEIGHT +8-10m AGL (APPROX.)

EXISTING 1.7m HIGH STEEL FENCE

EXISTING 4.0m WIDE DOUBLE ACCESS GATE

G.L.

TOP OF PROPOSED STRUCTURE +20.00m AGL

TOP OF PROPOSED VF AM1 ANTENNAS +19.776m AGL

TOP OF PROPOSED VF AP1 ANTENNAS +18.851m AGL

C/L OF PROPOSED VF RRU'S +16.00m AGL

C/L OF PROPOSED VF DISHES +14.70m AGL

PROPOSED VF CHESHIRE CABINET INSTALLED ON NEW CONCRETE BASE (2923 x 852) PAINTED FIR GREEN (RAL6009)

LAMP POST HEIGHT +9.75m AGL (APPROX.)

ROOF LEVEL +8.0m AGL (APPROX.)

PROPOSED VF PSC CABINET INSTALLED ON NEW CONCRETE BASE (2923 x 852) PAINTED FIR GREEN (RAL6009)

EXISTING LAMP POST

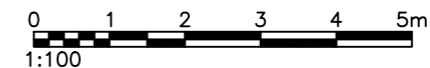
PROPOSED VF SLIMLINE SFMC160 INSTALLED ON NEW CONCRETE BASE (454 x 852) PAINTED FIR GREEN (RAL6009)

ROOF LEVEL +3.5m AGL (APPROX.)

EXISTING PEDESTRIAN CROSSING LIGHTS

PROPOSED SOUTH ELEVATION
(1:100)

These drawings comply with VF Standard ICNIRP guidelines, under configuration VU7F
Designed in accordance with Cornerstone documents: SDN0007 & SDN0009



B	Rejection Comments Amended	SKYE	AC	02.04.24
A	Issued for Approval	SKYE	AC	26.01.24
REV	MODIFICATION	BY	CH	DATE

GallifordTry
2ND FLOOR, GATEWAY HOUSE,
4 PENMAN WAY, GROVE PARK,
ENDERBY, LEICESTER
LEICESTERSHIRE LE19 1SY

cornerstone

Cell Name	Opt.
FULBAR ROAD SW	A

Cell ID No		
CORNERSTONE	VMO2	VF
30840400	-	024750_0

Site Address / Contact Details
FULBAR ROAD
PAISLEY
PA2 9AW

Drawing Title: PROPOSED SITE ELEVATION

Purpose of issue:	PLANNING	Dwg Rev:
Drawing Number:	301	B

Surveyed By:	SKYE	Original Sheet Size:	A3	Pack Issue:
--------------	------	----------------------	----	-------------

Drawn:	SKYE	Date:	02.04.24	Checked:	AC	Date:	02.04.24	A
--------	------	-------	----------	----------	----	-------	----------	---