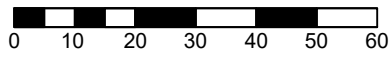


Please note: These are planning drawings not construction drawings and should be treated as such.



OS MAP - SCALE 1:1250

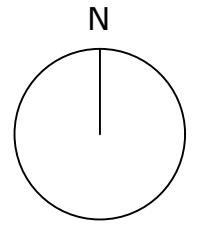

Scale in Metres



OS MAP - SCALE 1:500

Mapping contents © Crown copyright and database rights 2022 Ordnance Survey 100035207

Scale in Metres



EDWSArchitects

26 Millers Road Brighton BN1 5NQ M 07979532275
 e Ewan@EDWSArchitects.co.uk w www.edwsarchitects.co.uk

J O B	CHECKED
52-53 Old Stein Brighton BN1 1NH	PT
	DRAWN
	ES
CLIENT	DATE
Jenscogroup	22.04.26
	SCALE
	1:500 @ A3
DRAWING	REVISION
Site / Block Plan	.
	NUMBER
	7181/001