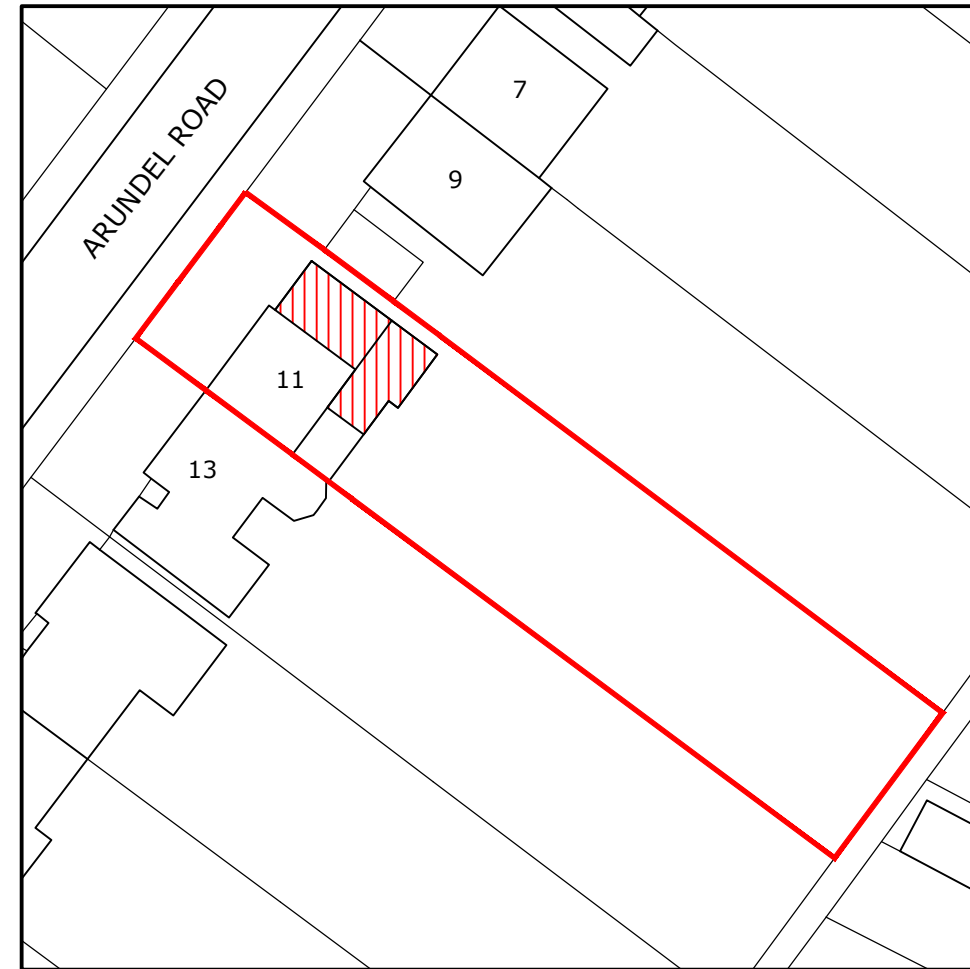
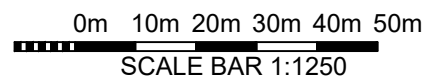




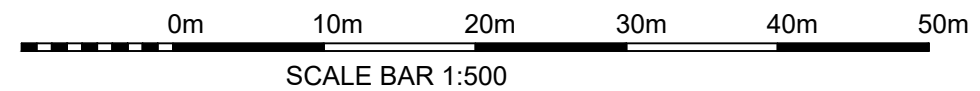
Ordnance Survey
Ukmapcentre.com
Serial number: 258103
© Crown copyright and database right 2023
Ordnance Survey licence 100048957
Reproduction in whole or in part is prohibited
without the prior permission of Ordnance Survey



LOCATION PLAN
SCALE 1:1250



SITE PLAN - PROPOSED SHOWN HATCHED
SCALE 1:500



JAKE
UNDERWOOD
PLANNING & BUILDING DRAWINGS

PROJECT:
11 ARUNDEL ROAD,
CAMBERLEY GU15 1DL

DETAIL:
LOCATION AND SITE PLANS

PLANNING PERMISSION

JOB No: 2360 | DRG No: 001

SCALE @ A3: AS SHOWN | REV: A

CONTACT:
JAKE UNDERWOOD
Web: www.jakeunderwood.com
Email: info@jakeunderwood.com
Phone: 07784927778