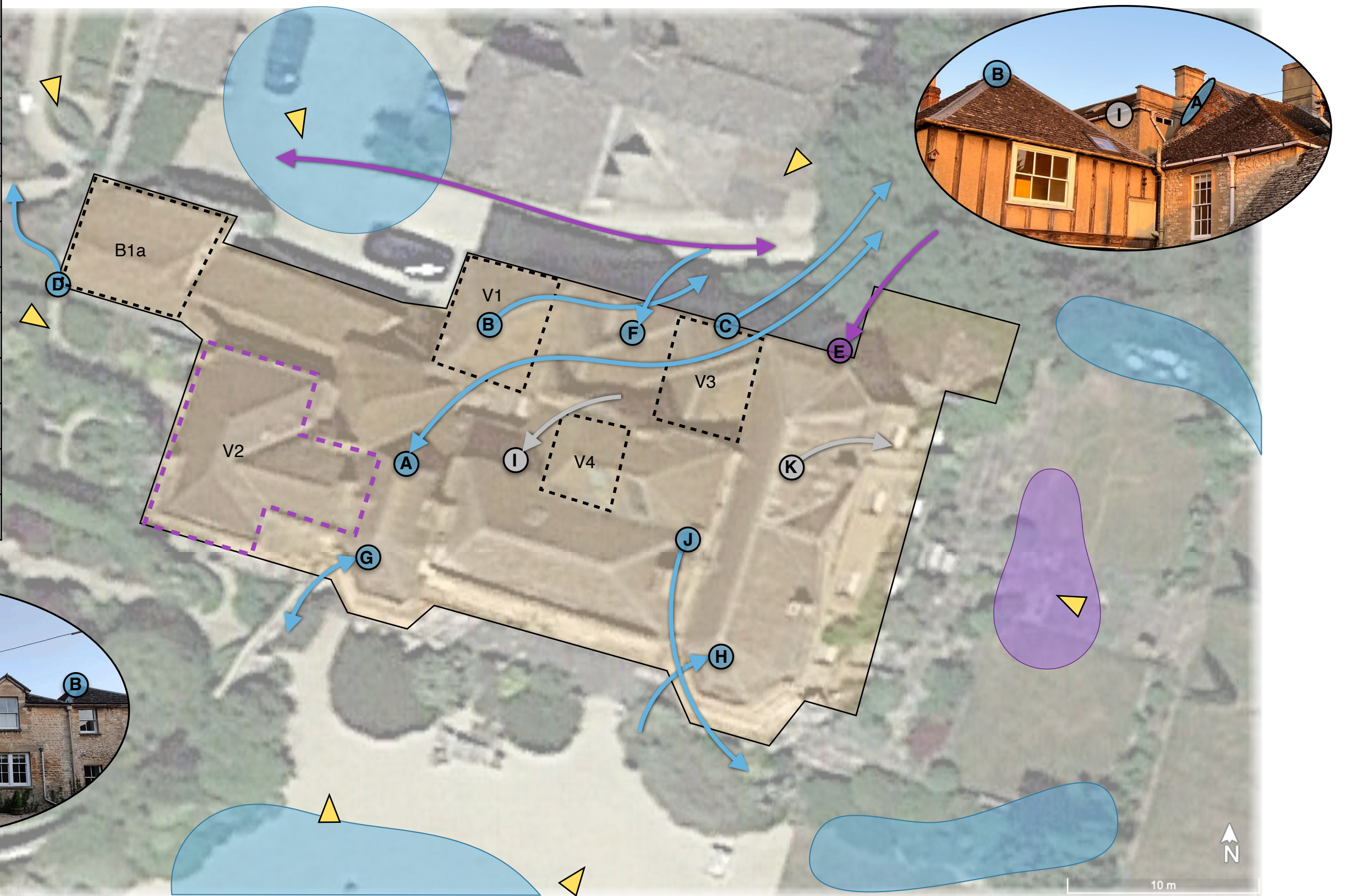




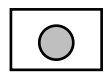
Ref	Feature	Sp.	Peak Count	Dates Observed
A	Gaps at wall plate on brick gable end	P.pip	28	23.5.23 24.5.23 21.6.23
B	Lead flashing over ridge	P.pip	6	24.5.23 10.7.23
C	Gap at eaves	P.pip	1	24.5.23
D	Gap at eaves beneath hip	P.pip	1	24.5.23
E	Gap at eaves beneath hip	P.aur	1	21.6.23
F	Lead flashing over hip	P.pip	1	21.6.23
G	Lead flashing over hip	P.pip	1	21.6.23 10.7.23
H	Lead flashing over hip	P.pip	1	21.6.23
I	Eaves behind gutter	P.sp.	1	21.6.23
J	Unidentified feature	P.pip	1	10.7.23
K	Unidentified feature	P.sp.	1	10.7.23

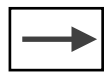


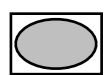
*NOTE Areas are indicative and are not shown to exact scale.

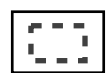
 Building surveyed

 Surveyor location

 Emergence/re-entry location (coloured by species)


 Bat flight path (coloured by species)

 Area of continuous bat activity (coloured by species)


 Outline of voids present (coloured by species if roost identified)

Bat Species

 Common Pipistrelle

 Brown Long-eared

 *Pipistrellus sp.*



DARWIN
ECOLOGY

integrating nature conservation

Info@darwin-ecology.co.uk
www.darwin-ecology.co.uk

Project: Woodleys, B1 Main House

Figure 5: Emergence/ Re-entry Survey Results

Date: September 2023