

Details of the front landscaping are indicative until conditions are discharged with Cheltenham Borough Council.

- 1 Any discrepancies to be referred to the Architect.
- 2 This drawing is to be read in conjunction with all relevant specifications and other drawings issued by the Architect, and other specialists.
- 3 This drawing is copyright and is not to be reproduced without RRA permission.
- 4 IF IN DOUBT, ASK.



**Planning Issue**

STRUCTURAL INFORMATION INDICATIVE ONLY SHOWN FOR CO-ORDINATION PURPOSES

PLEASE REFER TO STRUCTURAL ENGINEERS SPECIFICATION

PLEASE NOTE NO MANHOLES WERE LIFTED THROUGH SURVEYING THE PROPERTY. CONTRACTOR IS REQUIRED TO INSPECT DRAINAGE SYSTEM TO CHECK THEY WORK PRIOR TO COMMENCEMENT

- 1 EXISTING STONE STEPS
- 2 EXISTING GRAVEL DRIVEWAY
- 3 EXISTING SHRUBS
- 4 EXISTING HEDGE
- 5 REPAIRED STONE STEPS
- 6 RESIN BOUND DRIVE
- 7 PROPOSED LANDSCAPING
- 8 NEW HARTHAM BASEBED CAPS
- 9 PAINTED TO MATCH THE HOUSE
- 10 WHITE INSETS
- 11 IRON GATES, PAINTED BLACK
- 12 INTERCOM SYSTEM

SITE BOUNDARY

Revision	Description	Date	Check	Rev



RRA Architects Ltd

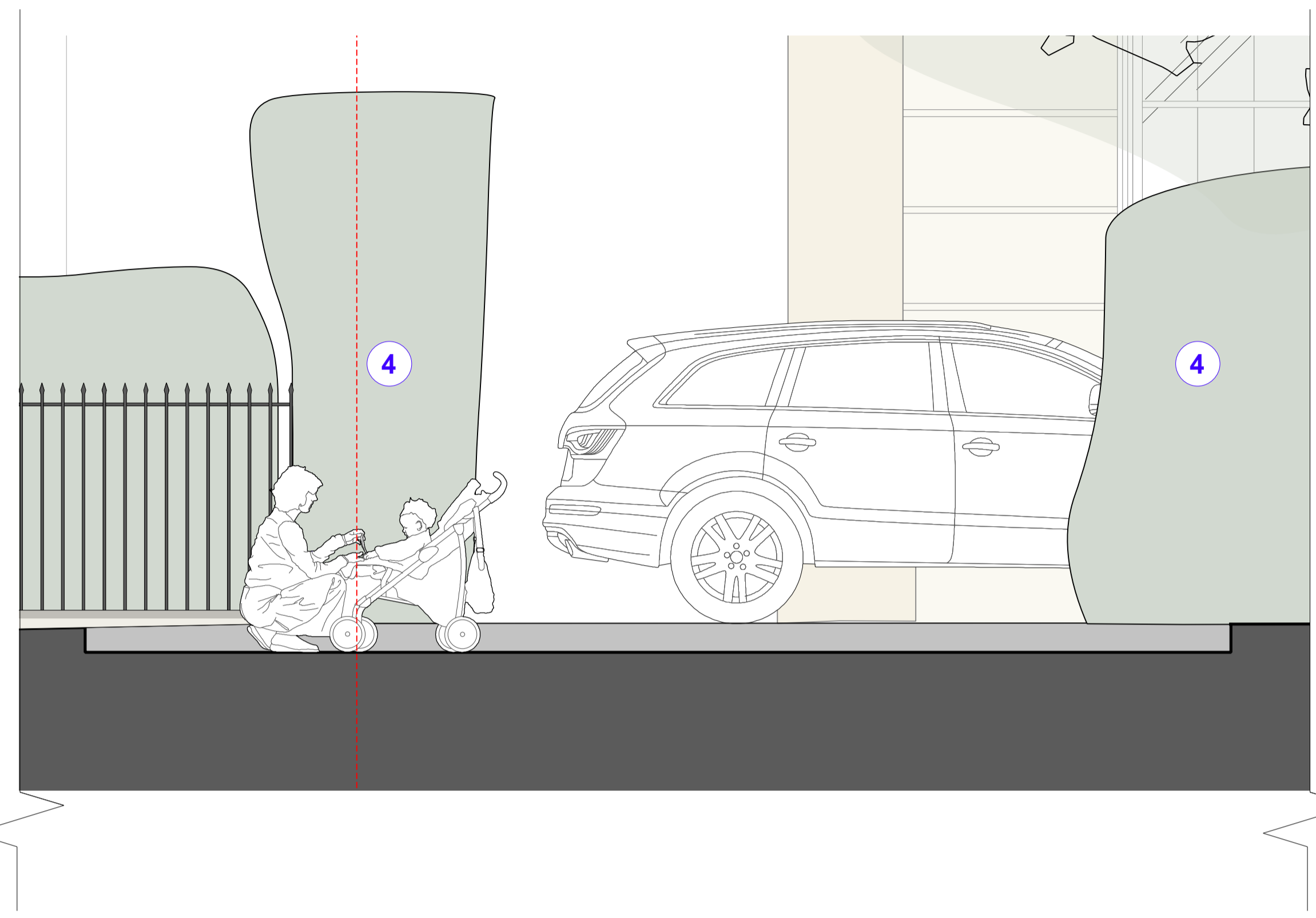


Client :

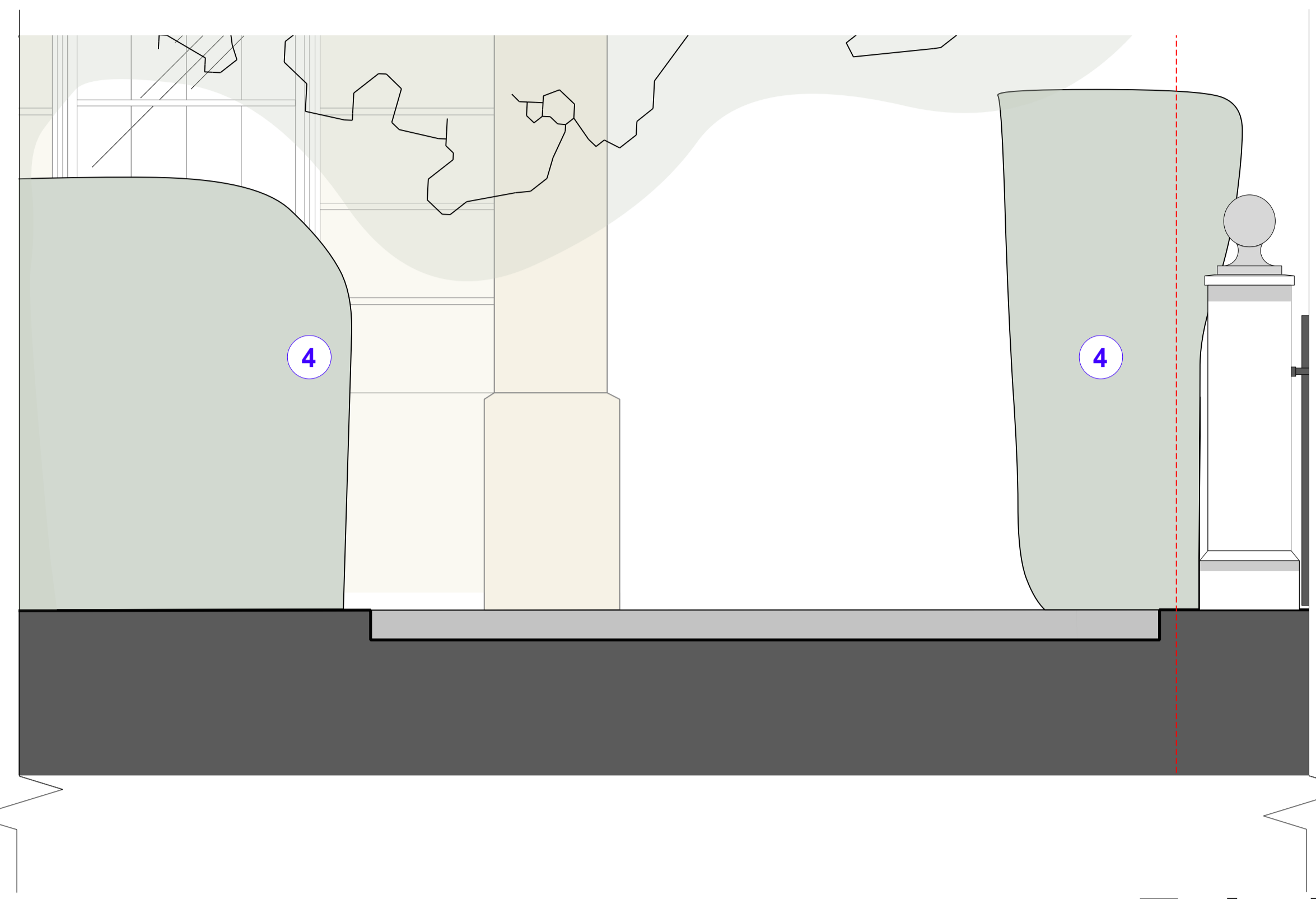
Project :  
Clarendon, 9 The Park  
Cheltenham, GL50 2SL

Drawing Title :  
Detailed Elevations

Status	Date	Drawn By
Planning	MAR 2024	TB
Drawing No.	Revision	Scale
4305 L(9)10		1:25 @ A1

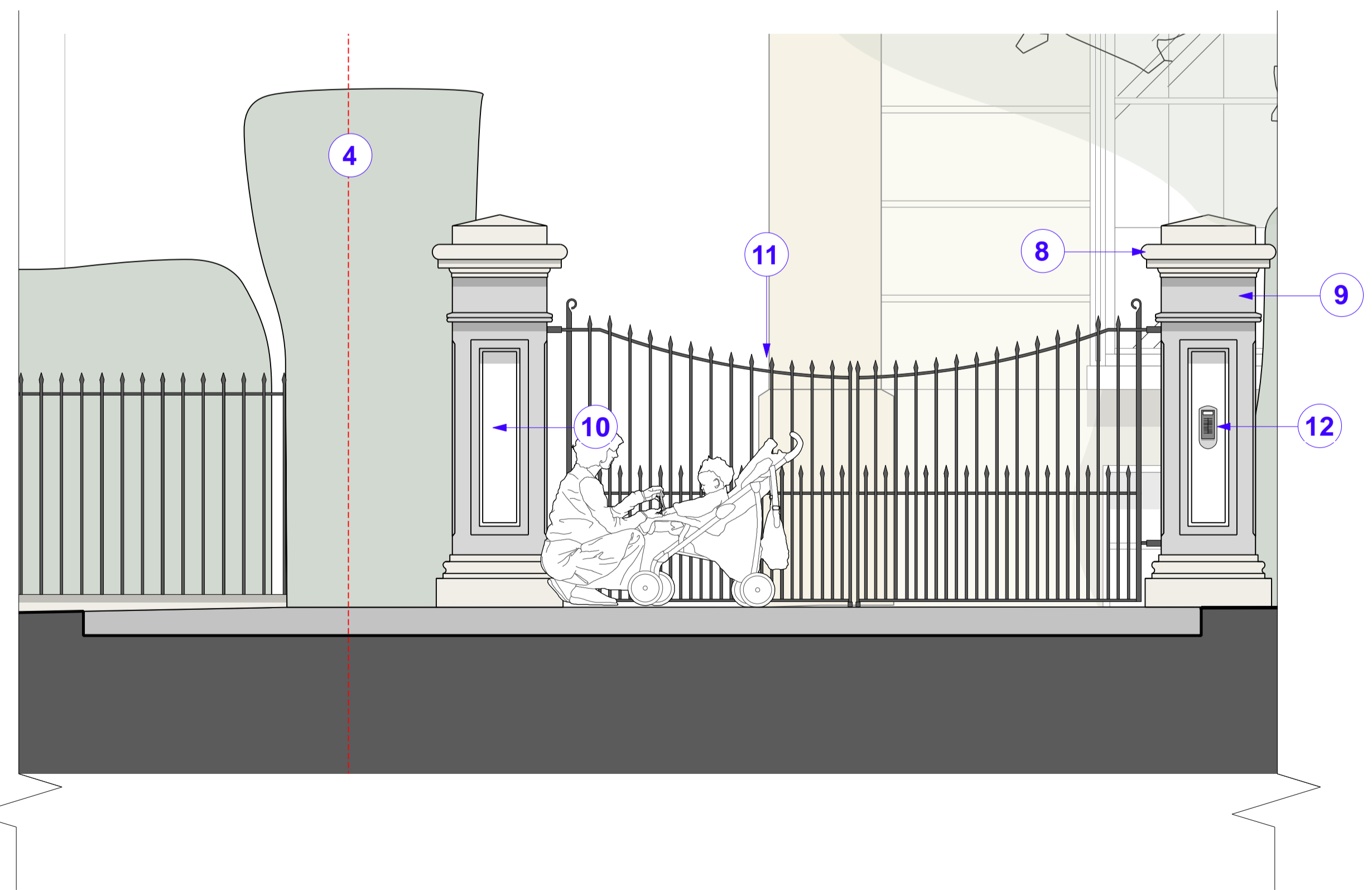


1 Existing Elevation - Opening 1  
Scale: 1:25 @ A1

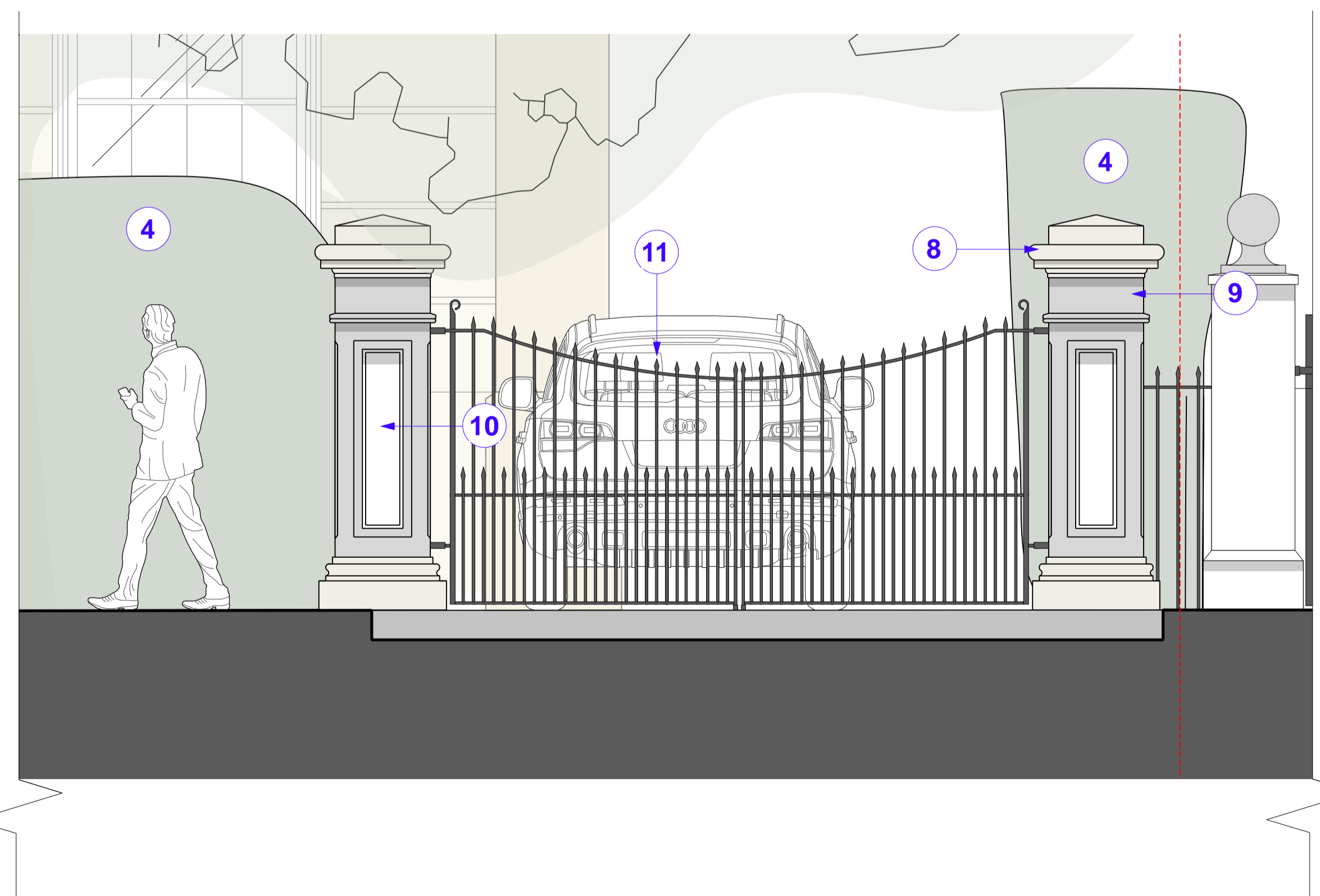


2 Existing Elevation - Opening 2  
Scale: 1:25 @ A1

**Existing**



3 Proposed Elevation - Gate 1  
Scale: 1:25 @ A1



4 Proposed Elevation - Gate 2  
Scale: 1:25 @ A1

**Proposed**