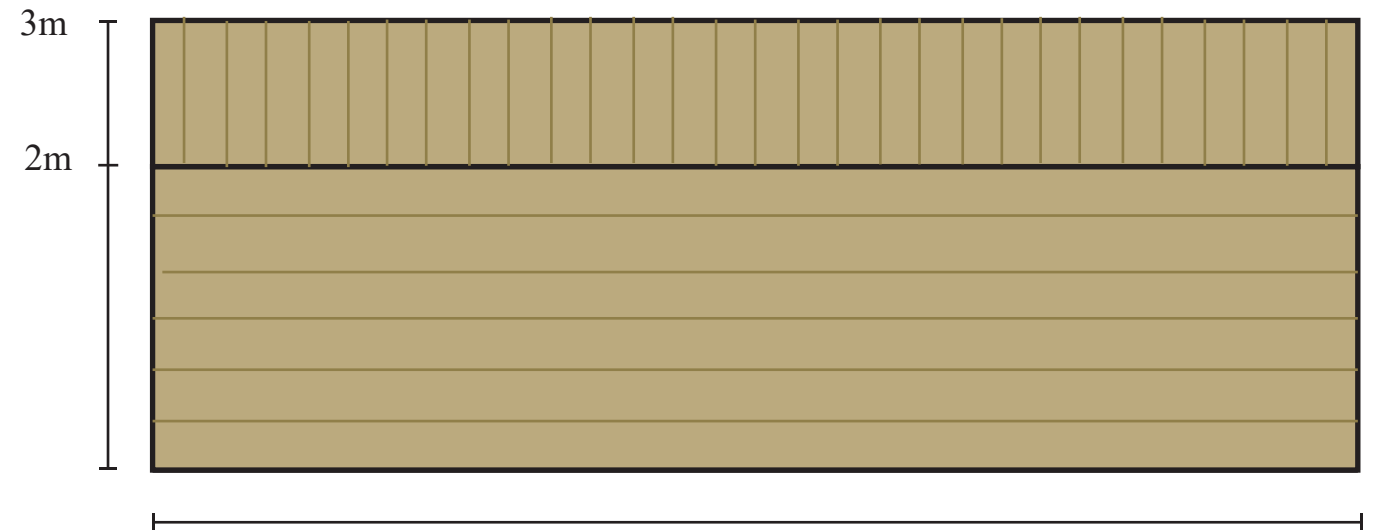


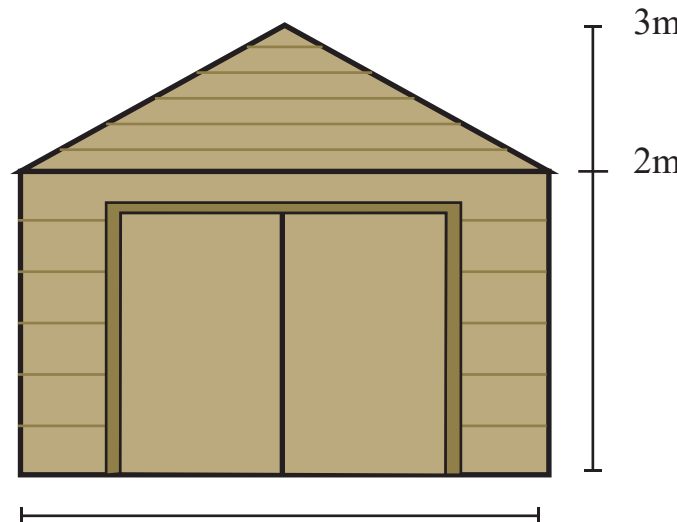
Side Elevation (north)
1:50



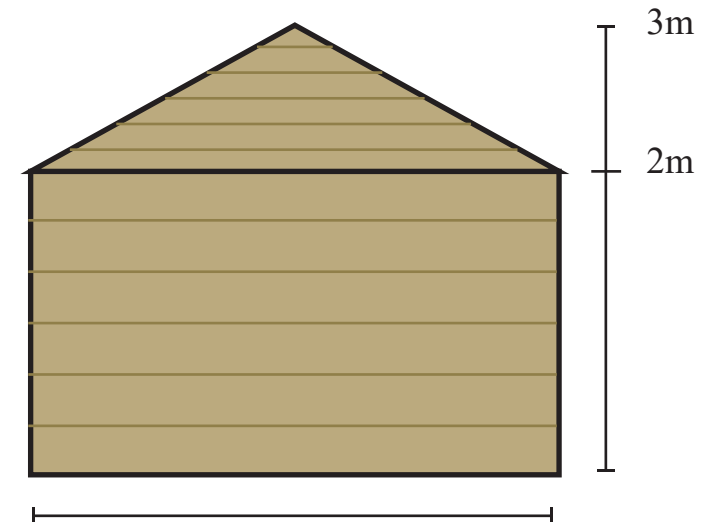
Side Elevation (south)
1:50



Floor Plan
1:100



Front Elevation (west)
1:50



Rear Elevation (east)
1:50

Drawing title
Planning drawing for the
erection of an agricultural
storage building
Drawing no.
MRF-50221-02-01
Site address
Land at Shamrock Farm,
Marshalls Green
Assington
CO10 5LS
Client
Mr. J. Crisell
Scale
As indicated @ A3
Date
03/24



1:100 @ A3



1:50 @ A3