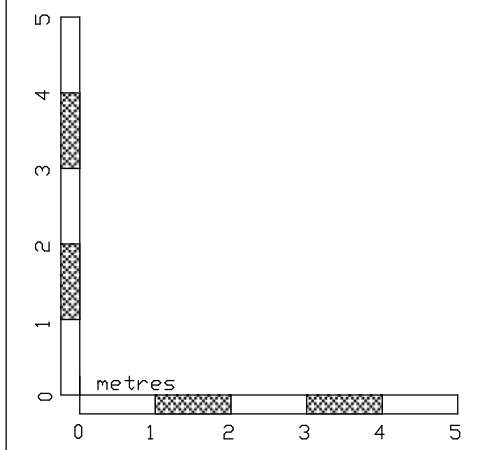
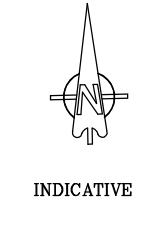
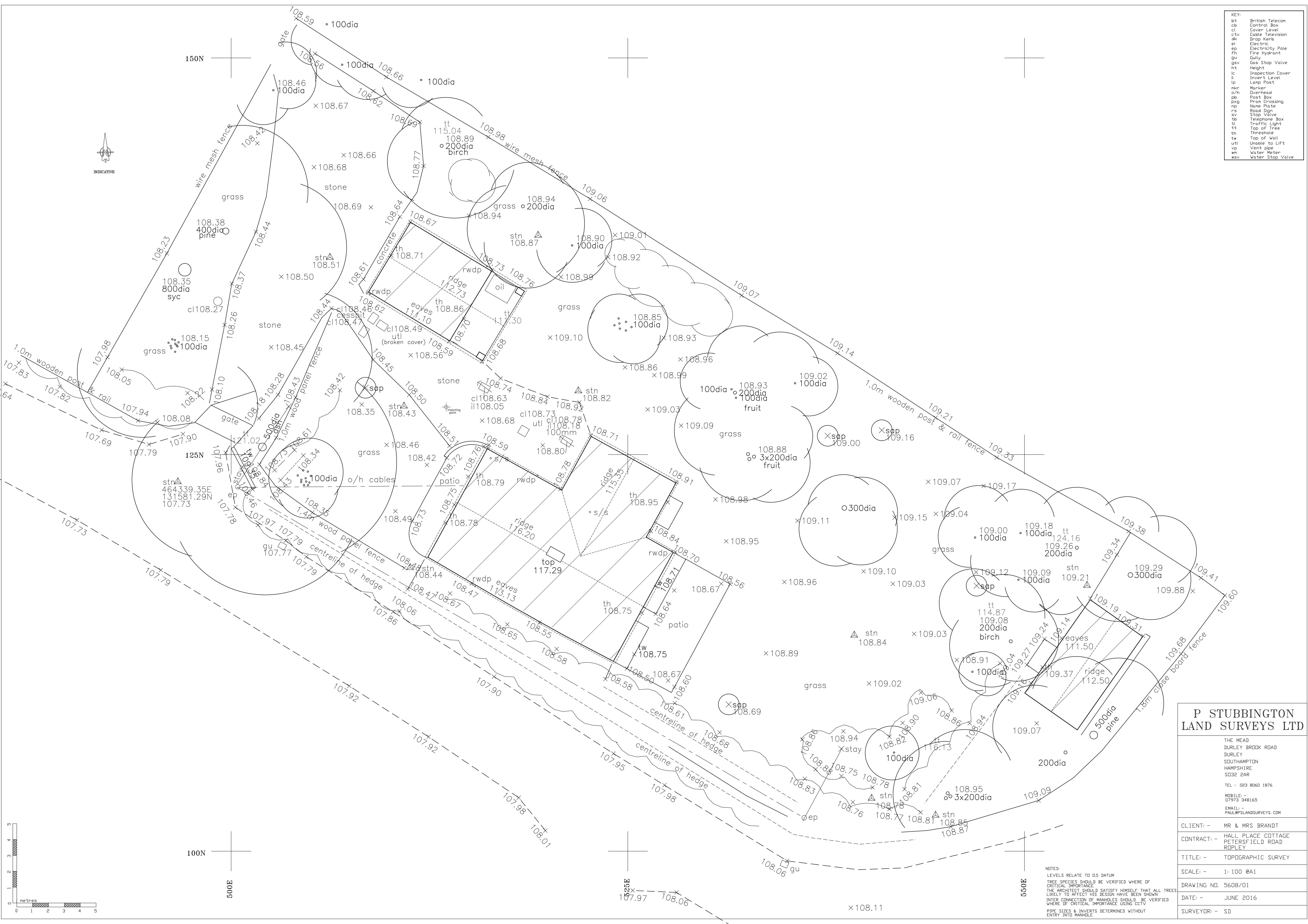


bt	British Telecom
cb	Control Box
cl	Cover Level
ctv	Cable Television
dk	Drop Kerb
el	Electric
ep	Electric Pole
fh	Fire Hydrant
gu	Gully
gsv	Gas Stop Valve
ht	Height
ic	Inspection Cover
il	Invert Level
lp	Lamp Post
lpr	Marker
o/h	Overhead
pb	Post Box
pxg	Pan Crossing
rp	Road Plate
rs	Road Sign
sv	Stop Valve
tb	Telephone Box
tl	Traffic Light
tt	Top of Tree
th	Threshold
tw	Top of Wall
uti	Unable to Lift
vp	Vent pipe
wn	Water Meter
wsv	Water Stop Valve



P STUBBINGTON LAND SURVEYS LTD	
THE MEAD DURLEY BROOK ROAD DURLEY SOUTHAMPTON HAMPSHIRE SO32 2AR TEL : 023 8060 1876 MOBILE : 07973 348165 EMAIL : PAUL@SLANDSURVEYS.COM	
CLIENT:-	MR & MRS BRANDT
CONTRACT:-	HALL PLACE COTTAGE PETERSFIELD ROAD ROPLEY
TITLE:-	TOPOGRAPHIC SURVEY
SCALE:-	1:100 @A1
DRAWING NO.	5608/01
DATE:-	JUNE 2016
SURVEYOR:-	SD

NOTES:
LEVELS RELATE TO OS DATUM
TREE SPECIES SHOULD BE VERIFIED WHERE OF CRITICAL IMPORTANCE
THE ARCHITECT SHOULD SATISFY HIMSELF THAT ALL TREES LIKELY TO AFFECT HIS DESIGN HAVE BEEN SHOWN
INTER CONNECTION OF MANHOLES SHOULD BE VERIFIED WHERE OF CRITICAL IMPORTANCE USING CCTV
PIPE SIZES & INVERTS DETERMINED WITHOUT ENTRY INTO MANHOLE