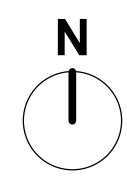
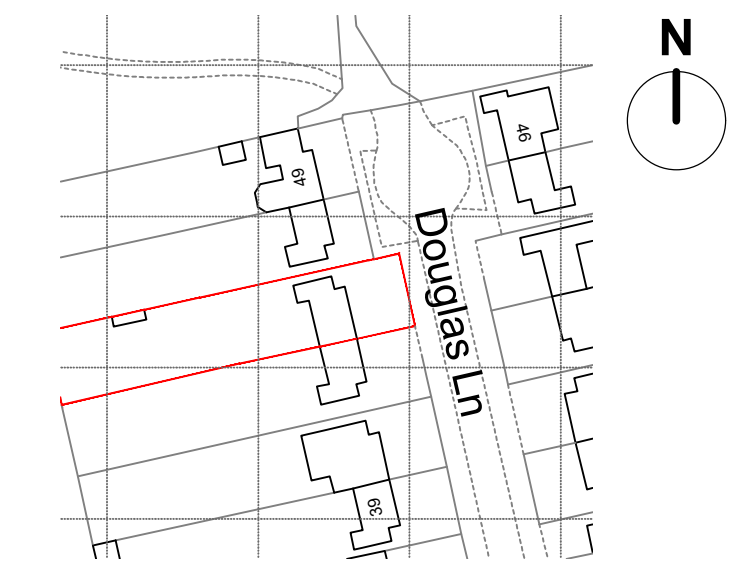


Site Map
1:200

© Crown copyright 2024 Ordnance Survey 100053143



Block Map
1:1250

NOTES

1. This drawing is to be read in conjunction with all other architectural and structural drawings and specifications.
2. All dimensions are in millimeters unless stated otherwise.
3. Do not scale from this drawing unless for planning purposes.
- building notes:
4. The contractor is to ensure that all materials comply with the relevant British standards and have current agreement certificates.
5. All products to be fitted strictly in accordance with manufacturer's instructions.



PLANNING & ARCHITECTURE
 MM PLANNING & ARCHITECTURE
 CAUSEWAY HOUSE, 13 THE CAUSEWAY, TEDDINGTON TW11 0JR
 EMAIL INFO@MMPLANNING-ARCHITECTURE.CO.UK
 CONTACT 020 7302 3111

CLIENT

Mr. ---

PROJECT

45 Douglas Lane, Wraysbury, Staines-upon-Thames, Berkshire TW19 5NF

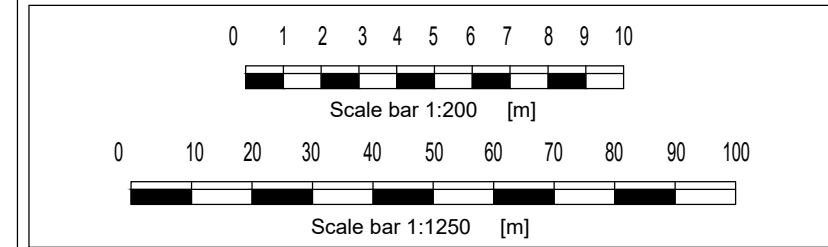
DRAWING TITLE

Site and block map

Issue Status:

FOR PLANNING

Drawn: N/A	Checked: N/A	Date: March 2023
RIBA Stage: N/A	Scale: 1:200 / 1:1250	Sheet Size: A1



Dwg. No: 2024/09/03	REV.	P0
------------------------	------	----