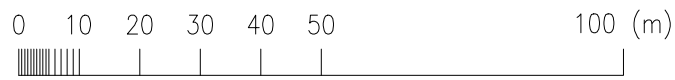
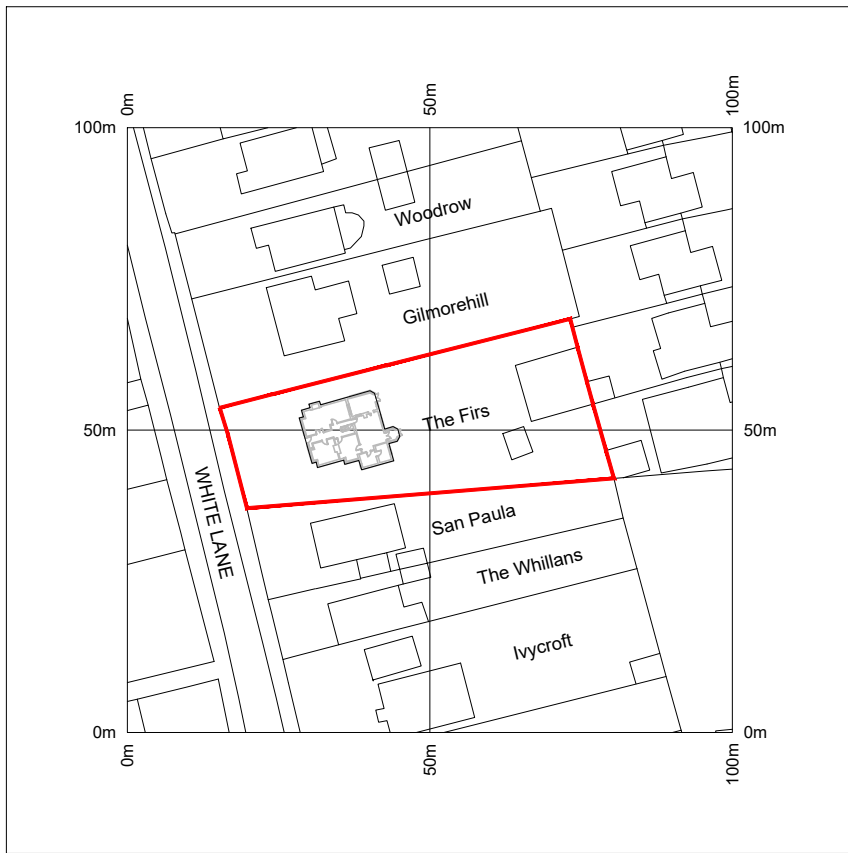


Produced on 20 March 2023 from the Ordnance Survey National Geographic Database and incorporating surveyed revision available at this date. This map shows the area bounded by 497467 145189,497609 145189,497609 145331,497467 145331,497467 145189. Reproduction in whole or part is prohibited without the prior permission of Ordnance Survey. Crown copyright 2022. Supplied by copla ltd trading as UKPlanningMaps.com a licensed Ordnance Survey partner (100054135). Data licence expires 20 March 2024. Unique plan reference: v2c//835821/1129548



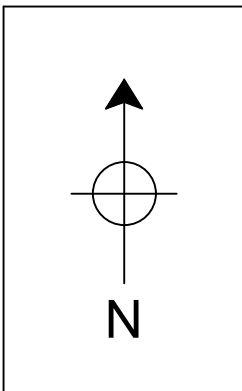
**location plan**

1:1250



**site plan**

1:500



REV:	DESCRIPTION:	DATE:
------	--------------	-------

CLIENT:	<b>J Jordan</b>	
---------	-----------------	--

PROJECT:	<b>Single Storey Side Extension</b>	
----------	-------------------------------------	--

ADDRESS:	<b>The Firs, White Lane, Ash Green, Aldershot, Surrey GU12 6HN</b>	
----------	--	--

TITLE:	<b>Proposed Site &amp; Location plan</b>	
--------	--	--

	<b>TS DRAWING SERVICES</b>	
	Address: 3 Tarragon drive, Guildford, Surrey, gu2 9gp	
	Contact No: 07727 181673	
	Email: <a href="mailto:tsdrawingsservices@outlook.com">tsdrawingsservices@outlook.com</a>	
	Website: <a href="http://www.tsdrawingsservices.co.uk">www.tsdrawingsservices.co.uk</a> Facebook: <a href="https://www.facebook.com/tsdrawingsservices">@tsdrawingsservices</a>	

SCALE AT A1:	DATE:	STATUS:
<b>1:1250,1:500</b>	<b>Mar 2024</b>	<b>Planning</b>

PROJECT NO:	DRAWING NO:	REVISION:
<b>24/411</b>	<b>01</b>	<b>-</b>