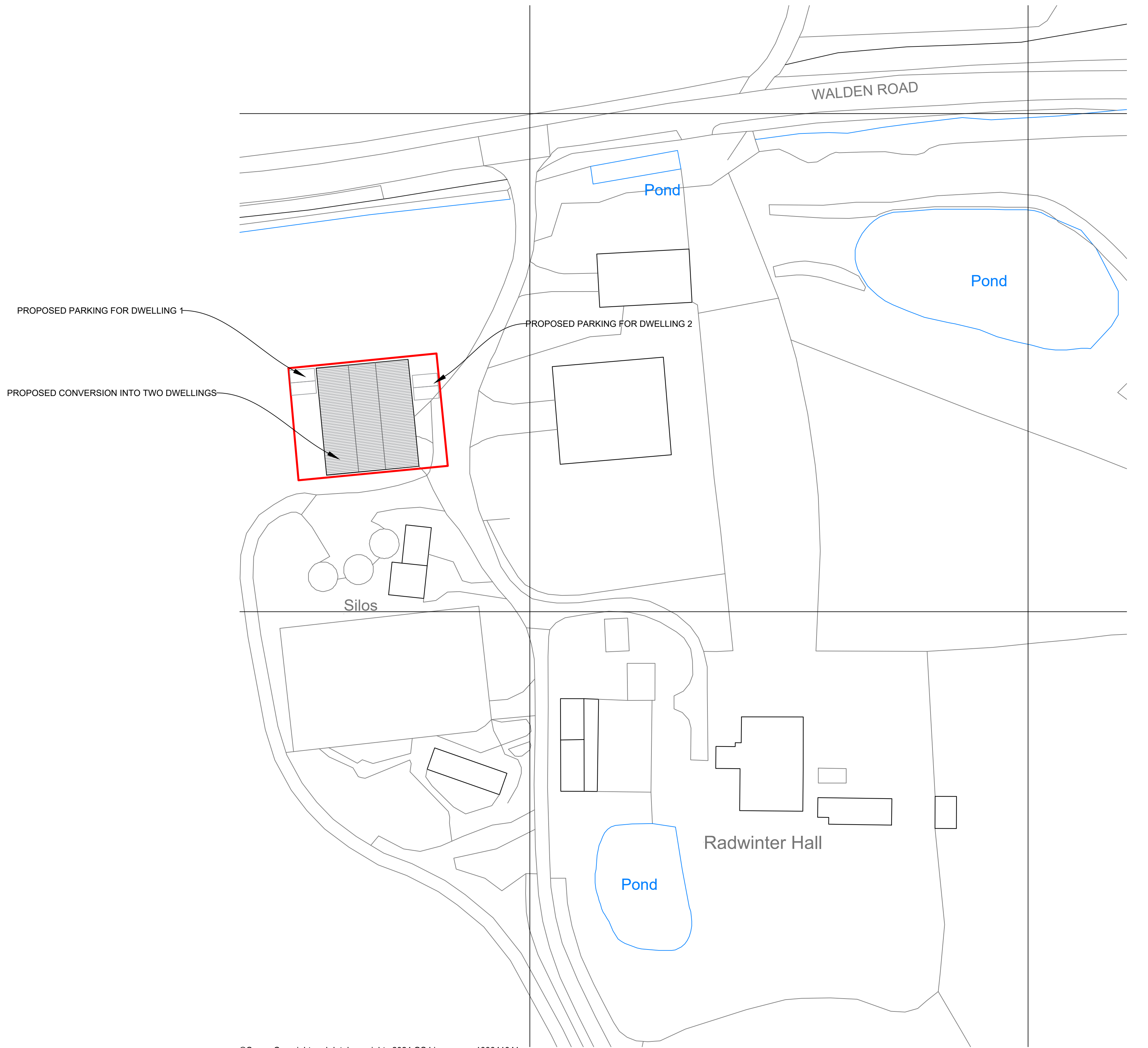
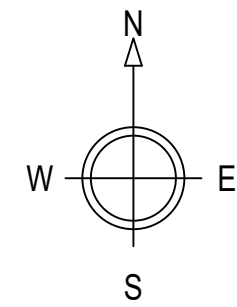


©Crown Copyright and database rights 2024 OS Licence no. 100041041

LOCATION PLAN
Scale 1:1250



©Crown Copyright and database rights 2024 OS Licence no. 100041041

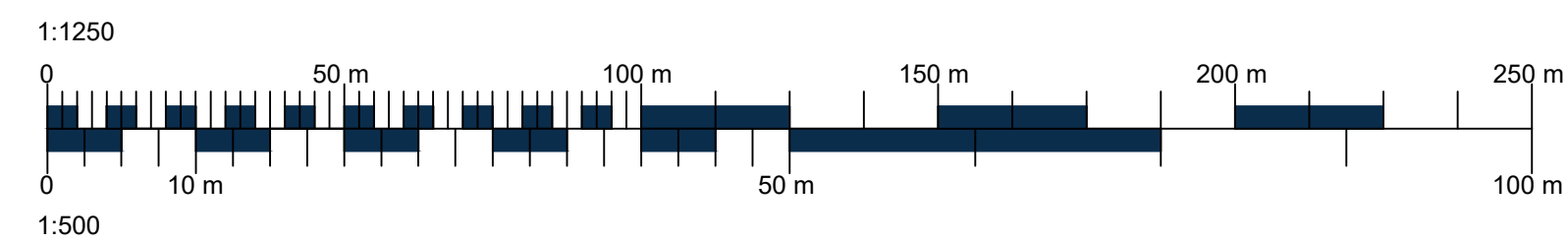
BLOCK PLAN
Scale 1:500

NOTES:

1. Use written dimensions only. All dimensions to be checked on site and any discrepancies reported to ACORUS immediately. If in doubt ask.
2. Where relevant, significant hazards have been identified on the drawing. Hazards which should be obvious to a competent contractor or unforeseeable have not been identified.
3. This drawing is confidential and remains the exclusive property of ACORUS.



© ACORUS Rural Property Services Ltd.



- Ownership Boundary
- Site Boundary

| Rev | Date | Description | Dwn | Chk |
|-----|------|-------------|-------|---------|
| | | | Drawn | Checked |

PROJECT
PARKER
HALL FARM
RADWINTER, CB10 2SW
TITLE
SITE PLAN

| SCALE | DATE | DRAWN BY | CHECKED BY |
|--------------|-------------|----------|------------|
| AS SHOWN @A1 | 03/24 | CF | HD |
| JOB NO. | DRAWING NO. | REVISION | |
| 24-03-003 | 100_01 | | |



SITE PLAN