



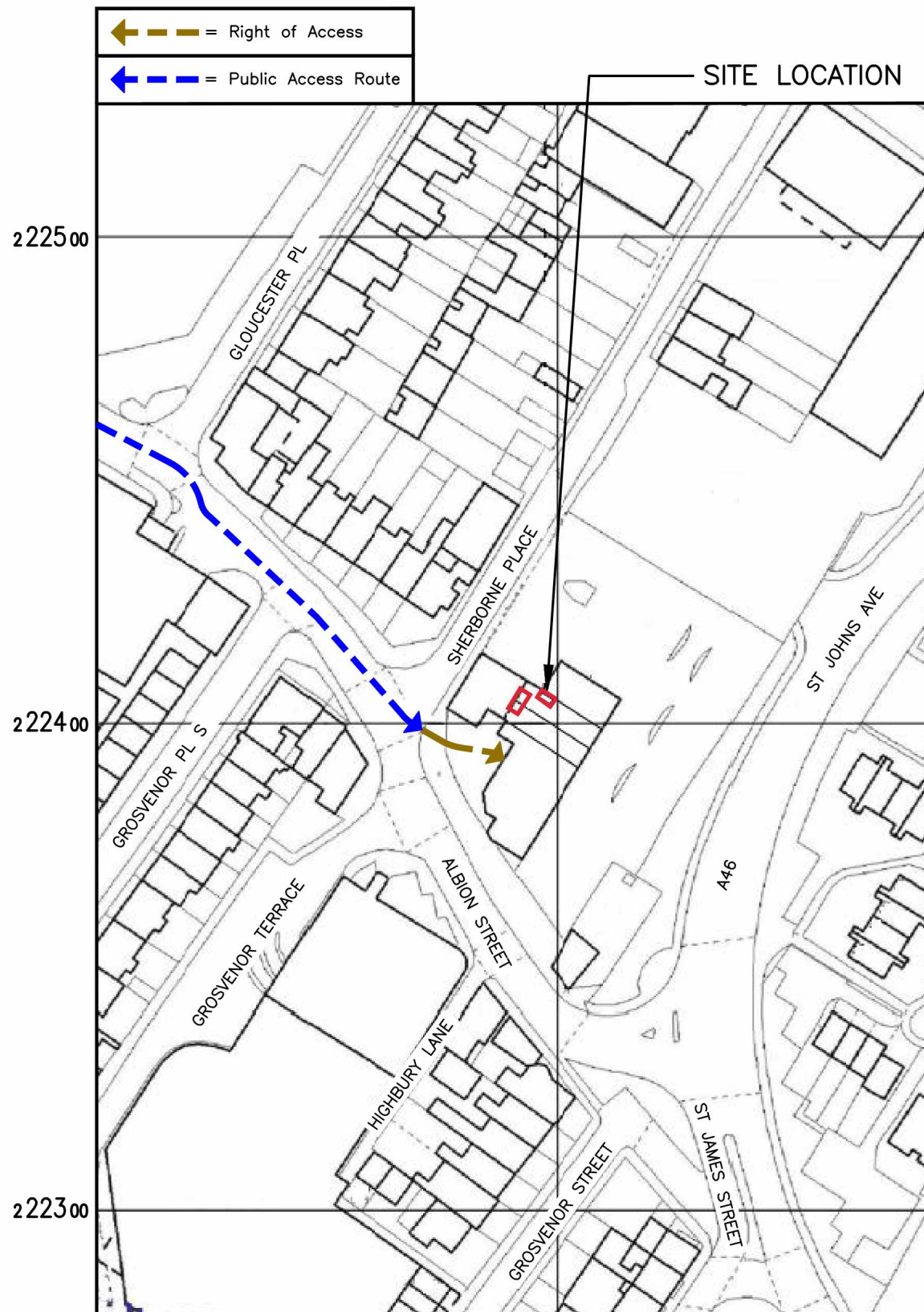
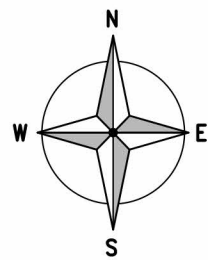
**SITE LOCATION**  
(Scale 1:50000)

Ordnance Survey map extract based upon Landranger map series with the permission of the controller of Her Majesty's Stationery Office Licence No. 0100035093 Crown copyright.



**SITE PHOTOGRAPH**

These drawings comply with VF Non Standard ICNIRP Guidelines under configuration VM6R  
Designed in accordance with Cornerstone Document : SDN009 "ICNIRP Compliance Summary (v6)"



**DETAILED SITE LOCATION**  
(Scale 1:1250)

Ordnance Survey map extract based upon Landranger map series with the permission of the controller of Her Majesty's Stationery Office Licence No. 0100022432 Crown copyright.




ALL DIMENSIONS ARE IN mm UNLESS NOTED OTHERWISE

N.G.R E: 395287 N: 222397

**DIRECTIONS:**  
HEAD SOUTH ON M5. AT JUNCTION 10, EXIT ONTO WITHY BRIDGE/A4019 TOWARD CHELTENHAM. AFTER 0.4 MILE, CONTINUE ON A4019 TO YOUR DESTINATION IN CHELTENHAM. AFTER (12 MIN) 3.6 MILES, MERGE WITH WITHY BRIDGE/A4019. AFTER 1.8 MILES, AT THE ROUNDABOUT, TAKE THE 2ND EXIT ONTO TEWKESBURY RD/A4019. AFTER 1.0 MILES, SLIGHT RIGHT ONTO HIGH ST. AFTER 0.2 MILE, AT THE ROUNDABOUT, TAKE THE 3RD EXIT ONTO AMBROSE ST. AFTER 0.1 MILE, AT THE ROUNDABOUT, TAKE THE 1ST EXIT ONTO CLARENCE ST. AFTER 0.3 MILE, CONTINUE ONTO NORTH ST/A46. AFTER 325 FEET, TURN RIGHT ONTO ALBION ST/A46. AFTER 0.2 MILE, TURN LEFT ONTO SHERBORNE PL. DESTINATION WILL BE ON LEFT

**NOTES:**

REV	MODIFICATION	BY	CH	DATE
A	Issued for Approval	RM	PCH	01.02.24



Cell Name		Opt.
WILLIAMS CYCLES		A
Cell ID No		
CORNERSTONE	VMO2	VF
20596923	NA	95907_4

**Site Address / Contact Details**  
82 - 86 ALBION STREET  
CHELTENHAM  
GLOUCESTERSHIRE  
GL52 2SE

Drawing Title: SITE LOCATION MAPS				
Purpose of issue: PLANNING				Dwg Rev:
Drawing Number: 100				A
Surveyed By: PH		Original Sheet Size: A3		Pack Issue:
Drawn: RM	Date: 01.02.24	Checked: PCH	Date: 01.02.24	A