



Solum House
Unit 1 Elliott Court
St. Johns Road
Meadowfield
Durham, DH7 8PN

Tel: (0191) 378 6380

e-mail: admin@arc-environmental.com
www.arc-environmental.com



PHASE 1: DESK TOP STUDY & COAL MINING RISK ASSESSMENT

REPORT

PROPOSED WAREHOUSE DEVELOPMENT

SATELLITE INDUSTRIAL PARK

NEACHELLS LANE

WOLVERHAMPTON

WV11 3QG

Project No: 22-003

Prepared By:

Nicole Laing

Date: 6th May 2022

Approved By:

Darren McGrath

Date: 6th May 2022

The information and / or advice contained in this Phase 1: Desk Top Study and Coal Mining Risk Assessment Report is based solely on, and is limited to, the boundaries of the site, the immediate area around the site, and the historical use(s) unless otherwise stated. This 'Report' has been prepared to collate information relating to the physical, environmental and industrial setting of the site, and to highlight, where possible, the likely problems that might be encountered when considering the future development of this site for the proposed end use. All comments, opinions, diagrams, cross sections and / or sketches contained within the report, and / or any configuration of the findings is conjectural and given for guidance only and confirmation of the anticipated ground conditions should be considered before development proceeds. Agreement for the use or copying of this report by any Third Party must be obtained in writing from Arc Environmental Limited (ARC). If a change in the proposed land use is envisaged, then a reassessment of the site should be carried out.

CONTENTS

1.0 INTRODUCTION	Page 3
2.0 PHYSICAL SETTING	Page 3
2.1 – Site Details	Page 3
3.0 ENVIRONMENTAL SETTING	Page 4
3.1 – Site Geology	Page 4
3.2 – Coal Mining Risk Assessment & Mineral Extraction	Page 4
3.3 – Potential Geological Hazards	Page 5
3.4 – Site Hydrogeology	Page 6
3.5 – Site Hydrology	Page 6
3.6 – Site Ecology	Page 7
3.7 – Estimated Soil Chemistry	Page 7
3.8 – Radon Assessment	Page 8
4.0 INDUSTRIAL SETTING	Page 8
4.1 – Recent Site History	Page 8
4.2 – Landfill & Waste	Page 9
4.3 – Unexploded Ordnance (UXO) Risk	Page 10
4.4 – Statutory Requirements / Authorisations	Page 10
4.5 – Pollution Incidents and Discharge Consents	Page 10
5.0 PRELIMINARY RISK ASSESSMENT SUMMARY	Page 11
5.1 – Preliminary Conceptual Site Model (CSM)	Page 11
5.2 – Geotechnical Considerations	Page 12
5.3 – Sources of Contamination and Probable Contaminants	Page 12
6.0 RECOMMENDATIONS FOR PHASE 2 INTRUSIVE INVESTIGATION WORKS	Page 13
Appendix I	Location Plan, Aerial Photograph, Existing Site Layout Plan, Proposed Development Layout Plan & Site Photographic Record Sheets
Appendix II	Coal Authority Consultants Coal Mining Report, CL:AIRE guidance ‘Good practice for Risk Assessment for Coal Gas Emissions’ (Figure 13.1)
Appendix III	Landmark Envirocheck Report, UXO Risk Map
Appendix IV	Conceptual Site Model (CSM)

1.0 Introduction

June 2022

Arc Environmental Limited (ARC), were instructed by Adept, to undertake a Phase 1: Desk Top Study & Coal Mining Risk Assessment Report for a parcel of land within Satellite Industrial Park, Wolverhampton, where proposals have been made to demolish an existing dilapidated 50,000 sq. ft unit, which will be used to facilitate a new development, incorporating two industrial units (warehouses).

The primary objectives of the report are to assess the geological and land contamination conditions on and beneath the surface, and a preliminary Conceptual Site Model (CSM) has been developed to define the scope and extent of investigation works deemed necessary, prior to commencing with any future developments. A site reconnaissance (walkover) survey was undertaken as part of this report which involved an inspection of the site and its vicinity. Site photographs were taken during the survey, and these can be seen attached in Appendix I, with all relevant observations noted in Section 2.1.

2.0 Physical Setting

2.1 Site Details: -

Table 2.1

Site Name & Address:	Satellite Industrial Park, Wolverhampton, WV11 3QG.
National Grid Reference:	394610, 299610 – representative for the centre of the site.
Description of Location:	The site is located within an industrial urban setting, situated south off Wednesfield Way, c.3km to the northeast of Wolverhampton, c.5km northwest of Walsall and c.9km north of Dudley.
Site Boundaries:	N = Manufacturing unit, with Wednesfield Way beyond, E = Neachells Lane, with industrial units beyond, S = Engineering works, with industrial units beyond, W = Logistics unit, Satellite Ind Park and vehicle industrial units beyond.
Site Shape & Area:	The site is roughly rectangular in shape and occupies an approximate area of c.0.81 Hectares.
Proposed Development Details:	The proposed development is to demolish the existing building and rebuild a new industrial unit
General Topography:	No topographical survey was available at the time of writing this report. BGS maps indicate that the site is generally level, at c.135m AOD.
Site surfacing:	The site consists of asphalt / concrete / paving slab surfacing from Austfield Road onto the site from the northeast, with a c.20m strip of grass / soft landscaping (mature trees and shrubs) from Austfield road bordering a central car parking area within the site. There are sporadic waste materials, consisting of building materials, burnt ashy materials, IBC's, furnishings, electrical appliances, cardboard, roofing felt, general household waste and a large skip. Field drains are also recorded along the boundary lines to the east and west, running north to south.
Above Ground Structures:	There are structures recorded on site, which formed part of Phoenix Engineering Works from c.1938, however this is now separated, with a small service road now intercepting the site boundary to the south. Structures consist of one large industrial unit, with three smaller units to the east of the larger unit, including a lorry distribution overhang to the north and tailgate lift. There are several substations / gas governors around the units, to the east and just out-with the redline boundary of the site to west (electric substation).
Internal features:	The unit is divided into three subunits internally. The large unit contains substantial soft furnishings, electrical appliances, wood and marble etc, plant and machinery, with access gained via roller shutter doors. A smaller space within the unit houses an office space, with office furniture insitu. A small corridor entrance is via the south of the unit, which contains three IBC's (contents unknown), with an adjacent unit, with oil barrels – staining (possible contamination), vehicle parts, household waste, building materials and office furniture, with access gained via roller shutter doors. A service door to the north-western portion of the site, houses a number of breaker boxes / electrical (live) service units, with an open shallow recess for connecting cables.
Below Ground Structures:	Services (i.e., drains, water, electric, gas, etc.) are likely to be present associated with the current buildings.

3.0 Environmental Setting

3.1 Site Geology: -

The geological assessment for this site has been based on records produced by the British Geological Survey (BGS). The following documents have been reviewed.

- BGS Sheet 153, Wolverhampton, Solid and Drift, 1:50 000 scale, 2001
- Envirocheck Report (294968434_1_1)
- GeolIndex Onshore Online Interactive Map Viewer
- Coal Authority Online Interactive Map Viewer
- Coal Consultants Coal Mining Report; 51003113993001
- BGS Technical Report Ref. WA/92/33: A Geological Background for Planning and Development in the 'Black Country'

3.1.1 Made Ground: -

In accordance with the published BGS maps, made ground is recorded on the site. From historical mapping relating to land uses within proximity of the site (sand pits, coal shafts, refuse tips, sludge beds and dismantled railway line, station and infilled Neachell Canal) and on-site Phoenix Engineering works, substantial made ground is therefore anticipated to be present below the proposed development area, comprising disturbed natural strata with anthropogenic debris (i.e., Brick, Concrete, etc).

3.1.2 Superficial Deposits: -

Published BGS maps indicate the majority of the site is underlain by Glacial Till, comprising of sandy, gravelly clays, with varying size and shaped boulders. A small area of the site, towards the south-eastern portion is recorded within an area of solid outcrop (An area where drift deposits are thin or absent), however some residual soils may be present.

3.1.3 Solid Geology: -

In accordance with the published BGS maps and Envirocheck report, the solid geology underlying the site comprises two types of deposits. The west of the site is underlain by the Pennine Lower Coal Measures Formation, comprising of interbedded grey mudstone, siltstone, and sandstone, sedimentary rocks formed during the Carboniferous Period. The southeast of the site an unnamed igneous intrusion (Westphalian – Microgabbro) is recorded, this igneous rock was formed during the Carboniferous Period, in an environment previously dominated by intrusions of silica-poor magma.

3.2 Coal Mining Risk Assessment & Mineral Extraction: -

In accordance with the Coal Authority (CA – interactive map viewer), the site is recorded to lie within a 'Coal Mining Reporting Area', a defined 'Development High Risk Area' (DHRA), and area of 'Past / Probable Shallow Coal Workings' (western portion only).

To assist with this coal mining risk assessment (CMRA) a Consultants Coal Mining Report (reference 51003113993001) has been obtained from the CA for this site, and a copy of which is attached in Appendix II.

From information included within the Coal Mining Report the shallowest recorded workings are within the Blue Flatts Ironstone at a depth of 74m bgl, with an extraction thickness of 1.22m, last mined in 1877.

3.0 Environmental Setting (Cont'd)

3.2 Coal Mining Risk Assessment & Mineral Extraction (Cont'd): -

The Fireclay Coal is recorded to subcrop on the northwest portion of the site, dipping towards the southeast, below the site.

According to the Coal Authority Consultants Coal Mining Report, there are probable unrecorded shallow workings below the site.

According to published BGS maps, the site is part underlain by the Lower Coal Measures and from the Generalised Vertical Section (GVS) the Lower Coal Measures are recorded to incorporate the Fireclay Coal, and other named coal seams. The Fireclay Coal seam is at rockhead, with a thickness of between c.0.45m and c.2.74m.

The Technical Report (Ref. WA/92/33) records the site area as being within an approximate area of coal seams worked within 50m of the ground surface.

The CA report records an opencast mine licence area c.325m to the northwest of the site and an unlicensed opencast site c.424m to the west southwest of the site. There are no spine roads recorded at shallow depth or mine entries recorded on or within c.100m of the site. The report concludes that there are no geological faults, fissures or break lines recorded and no mine gas recorded within c.500m of the site boundary.

When considering the above assessment, the shallowest recorded coal seam below the site is the Fireclay Seam. If there are unrecorded shallow workings, there may be insufficient rock cover to mitigate against the risk from potential future surface instability issues arising from shallow coal mining activities, (through void migration, crown hole failure, etc). Therefore, investigation works in the form of rotary boreholes, will be required before development commences.

Given that workings may be present below the site, these could also represent a potential risk to the proposed development through mine gas rise. In accordance with CL:AIRE guidance 'Good practice for Risk Assessment for Coal Gas Emissions (October 2021), Figure 13.1: Decision support tool for mine gas risk assessment (copy attached in Appendix II), there is a high risk from hazardous ground gases at this site and further assessment is required.

Although other mineral extractions were historically recorded within the wider geographical area, there is no recorded mineral extraction within proximity of the site (i.e., quarries).

3.3 Potential Geological Hazards: -

Table 3.1

Potential Geological Hazard:	Comments
Land Slip:	Very low risk.
Shrinkable Soils:	low risk / No hazard.
Collapsible Soils:	Very low risk.
Compressible Soils:	Very low risk.
Running Sand:	Very low risk.
Dissolution:	No hazard.

3.0 Environmental Setting (Cont'd)

3.4 Site Hydrogeology: -

- The site is not located in or within c.1km of a Source Protection Zone (SPZ), Zone 1.
- There is one Water Abstraction recorded within c.250m of the site, Ductile Steel Processors (licence - 03/28/08/0147), c.238m to the to the southwest of the site (permit start date 13/01/1966, groundwater source - borehole).
- There is one surface water feature within c.250m of the site, situated c.218m to the southwest of the site, corresponding with an unnamed inland river (field drain).

Table 3.2

STRATA	Aquifer / Soil Leachability EA Classification	Comments
Groundwater Vulnerability:	Majority of the site: Pennine Lower Coal Measures Formation - Secondary Aquifer - A.	Low Vulnerability – Combined (Low pollutant speed), dilution 300 - 550mm/year. Secondary Superficial Aquifer - Undifferentiated.
	SE portion of the site: Unnamed Igneous Intrusion - Secondary Aquifer - B.	Low Vulnerability – Combined (Low pollutant speed), dilution 300 - 550mm/year. No superficial Aquifer.
Superficial Deposits: (Till, Devensian)	Site majority - Productive Superficial Aquifer - Secondary Undifferentiated.	Secondary undifferentiated are aquifers where it is not possible to apply either a Secondary A or B definition because of the variable characteristics of the rock type. These have only a minor value.
Superficial Deposits: (None)	SE - No superficial Aquifer	~
Solid Geology: (Pennine Lower Coal Measures Formation)	Site majority - Productive Aquifer, Secondary Aquifer - A, Soluble Risk - None	Principal and secondary aquifers provide significant quantities of drinking water, and water for business needs. They may also support rivers, lakes, and wetlands.
Solid Geology: (Unnamed Igneous Intrusion – Westphalian)	SE - SE portion of the site: Unnamed Igneous Intrusion - Secondary Aquifer - B.	Principal and secondary aquifers provide significant quantities of drinking water, and water for business needs. They may also support rivers, lakes, and wetlands.

3.5 Site Hydrology: -

Table 3.3

SURFACE WATER FEATURE	Location	Comments
GQA Classified River:	None recorded within c.250m.	~
Unclassified Watercourse(s), Canals, Ponds & Lakes:	One recorded within c.250m.	EC Ref. 95, c.218m to the southwest (Inland River – Field Drain).
Flooding:	The site does not fall within a designated Flood Zone II or III.	Although the site does not fall within a designated Flood Zone II or III, it is recommended that further consultation with the Local Authority (LA) and Environment Agency (EA) should be made with respect to the potential for flood events in this area and to establish local knowledge of periodic flooding problems.
Surface Water Flooding (EA):	A small band along the northern and southern boundary on the site show possible low risk from flooding – 1000-year return.	Surface water flooding occurs when rainwater does not drain away through the standard drainage systems or soak into the ground but lies on or flows over the ground instead. However, flooding events, considered a very low risk, may still occur.

3.0 Environmental Setting (Cont'd)

3.5 Site Hydrology (Cont'd): -

Table 3.3 (Cont'd)

SURFACE WATER FEATURE	Location	Comments
Groundwater Flooding at Surface (BGS):	The furthestmost eastern portion of the site is recorded as being in an area with the potential for groundwater flooding of the property situated below ground level.	Information obtained from Landmark, indicating the potential for groundwater flooding at surface and below ground level, proposed by the British Geological Survey (BGS). This information is based on areas which may be potentially influenced by geological factors.
	The majority of the site is recorded as being in an area with potential for groundwater flooding to occur at surface.	
RAINFALL	Measurements (mm)	Comments
Annual	691.86	Based on 'station average' records from Penkridge, dated from 1991 - 2020
Precipitation: Max (Oct)	67.48	
Precipitation: Min (Mar)	42.50	

3.6 Site Ecology: -

Table 3.4

FEATURES	Location	Comments
Local Nature Reserves:	None recorded within c.250m.	~
Areas of Adopted Green Belt:	None recorded within c.250m.	~
Special Protection Areas:	None recorded within c.250m.	~
Nitrate Vulnerable Zone:	One recorded on site.	Nitrate vulnerable zones are areas of land designated as being at risk from agricultural nitrate pollution. This is not felt to be a future concern when considering the proposed development.
Other:	~	~

There was no visual evidence to suggest the site was affected by the presence of invasive weed species (i.e., Japanese Knotweed, Giant Hogweed or Himalayan Balsam) at the time of the site walkover survey. However, a detailed invasive weed survey has not been undertaken, therefore, site awareness during future investigation works and during the construction phase for any potential invasive weed species would be considered prudent. No ecological surveys have been completed as part of this report.

3.7 Estimated Soil Chemistry: -

Data provided by the BGS in relation to estimated soil chemistry for several key metals and metalloid elements are summarised in Table 3.5 over the page. Note: the references to the anticipated background concentrations of contaminants, sourced from the BGS, should not be relied upon. They are not site-specific and do not represent the condition of the ground at the proposed development site.

Table 3.5

Element	Soil Type	Estimated Soil Concentrations (mg/kg)
Arsenic	Rural Soil	<15
Cadmium	Rural Soil	<1.8
Chromium (total)	Rural Soil	60 - 90
Lead	Rural Soil	<100
Nickel	Rural Soil	<15 - 30

3.0 Environmental Setting (Cont'd)

3.8 Radon Assessment: -

The site is recorded to lie within a lower probability radon area, with less than 1% of homes estimated to be at or above the action level, in accordance with the BGS, National Geoscience Information Service, and their assessment suggests that no radon protective measures are necessary in the construction of new dwellings or extensions. This corresponds with the BRE Digest, BR211 (2007) Radon: Guidance on protective measures for new buildings, the site is situated within a clear grid square (1km), and therefore no radon protective measures are required for the site.

4.0 Industrial Setting

4.1 Recent Site History: -

Copies of historical OS maps covering this site and adjacent land are included in Appendix III, and a summary of the site history based on these plans is provided in Table 4.1 below and over the page.

Table 4.1

Significant features / potentially contaminative uses highlighted in **bold** text.

Date	Site	Adjacent Areas
c.1886 – c.1889	The site is recorded as undeveloped.	From c.1886, situated within c.100m to the southwest of the site, old coal shafts are recorded (disused), which are also present across the wider geographical area. A railway line is recorded to run northwest to southeast. A railway line and Wednesfield Station is also recorded c.50m to the north of the site, running east to west, with a goods shed , Bentley Canal and Imperial Galvanised Iron Works beyond. A Manure & Acid Works is recorded c.200m to the northwest of the site, with Wyrley & Essington Canal beyond, with a road recorded close to the site from the east, running roughly north to south, with an Neachell Canal / Birmingham Canal Navigations recorded c.300m beyond, also running roughly north to south.
c.1902 - 1920	The site is recorded as undeveloped.	From c.1902 the Imperial Galvanised Iron Works has been renamed Colour Works and a footpath is recorded c.75m to the west, with an adjacent field drain / stream , which runs north to south. A building is also recorded c.100m to the northeast, just beyond the railway line , by c.1903, this is named as a Reliance Works (steel) , and the Manure and Acid Works renamed as Chocolate and Confectionary Works , with a Lead Works recorded within proximity to the south. By c.1919 some residential housing is recorded beyond the Colour Works to the north and by c.1920 allotment gardens are recorded to the rear of the residential housing . By c.1920 the chocolate and confectionary works are renamed Wednesfield Foundry , with the lead works renamed Wolverhampton Metal Works .
c.1938 – c.1954	By c.1938 Phoenix Engineering Works is recorded on the site, which extends to the north and south, with two filter beds recorded c.25m to the northwest and southwest of the site and a field drain recorded on the far eastern boundary.	From c.1938 a sports ground is recorded c.25m to the east of the site, beyond the road (Neachells Lane), with a Pavillion and Tennis Courts c.200m to the east. A metal station works is also recorded to the southeast. By c.1947 a further addition / extension is recorded to intercept Phoenix Engineering Works to the south of the site, with a playing field beyond, with sand pits / refuse tip, drain and sludge bed to the west of the extension.

4.0 Industrial Setting (Cont'd)

4.1 Recent Site History (Cont'd): -

Table 4.1 (Cont'd)

Significant features / potentially contaminative uses highlighted in **bold** text.

Date	Site	Adjacent Areas
c.1955 – c.1974	The site is unchanged.	From c.1955 the sewage works are recorded beyond Neachell Canal / Birmingham Canal Navigations , with additional residential housing developed to the north beyond Bentley Canal . By c.1969 engineering works are recorded to the east of the site on the former sports ground , with a car park and Phoenix Road (new) recorded beyond, which runs east to west, intercepting Neachells Road to the south / southeast of the site. By c.1973 Neachell Canal is no longer recorded on historical mapping (infilled), however filter beds and settling tanks are recorded to the west of the sewage works . Sand pits / refuse tips and sludge bed are no longer recorded on historical mapping.
c.1980 – present day	The site buildings are generally unchanged, however by c.1991 the site area is recorded as Satellite Industrial Estate and by c.1999 known as Satellite Industrial Park .	By c.1980 the railway line to the north of the site and Wednesfield Station are no longer in use (dismantled). From c.1991 Bentley Canal is recorded as 'dry' (infilled). From c.1999 the sewage works to the east are no longer recorded and a new road (Wednesfield Way) is recorded on the former railway line and Wednesfield Station .

4.2 Landfill & Waste: -

The following information relating to Landfill and Waste has been obtained from Landmark Information Group, the Environment Agency and walkover survey completed.

- There are no BGS Recorded Landfill Sites, Licensed Waste Management Facilities, Registered Waste Transfer sites or Registered Waste Treatment within c.250m of the site.
- There is one Local authority recorded landfill site recorded within c.250m, situated c.234m to the east of the site (EC Ref. 145 – Merrills Hall Lane, Wolverhampton City Council).
- There is one Registered Landfill Site recorded within c.250m, situated c.249m to the west of the site (EC Ref. 203 – Ductile Group Services Ltd, waste source – produced on site, neutralised dewatered sludge)
- There are three Historical Landfill Sites recorded within c.250m of the site. One situated c.169m to the west of the site (EC Ref. 121 – Ductile Group Services Ltd, deposited waste, including Inert, Industrial, commercial and household), one situated c.233m to the east of the site (EC Ref. 122 – C and B Foundations, deposited waste, including Inert and Industrial waste), one situated c.233m to the northwest of the site (EC Ref. 123 – Black Country Development Corporation, deposited waste, including Inert, Industrial, commercial and household waste).
- There is one area of potentially infilled land (non-water) recorded within c.250m, situated c.71m to the west of the site (EC Ref. 152 – Infilled filter beds / sand pit / refuse tip), date of mapping 1993.
- There is one area of potentially infilled land (water) recorded within c.250m, situated c.164m to the north of the site (EC Ref. 164 – Infilled Canal), date of mapping 1956.
- The site is an area of recorded made ground.

Following a review of OS maps and other site-specific data, the site is at risk from Hazardous Ground Gas migration associated with on-site and off-site sources. In addition, when considering the site is underlain by the Pennine Lower Coal Measures, there is also a potential for mine gases to be present. It is recommended that a programme of ground gas monitoring is undertaken, as part of any intrusive investigation works in accordance with CIRIA 665 and BS8485:2015+A1:2019.

4.0 Industrial Setting (Cont'd)

4.3 Unexploded Ordnance (UXO) Risk: -

According to the Unexploded Bomb Risk Map produced by ZeticaUXO, the site lies within a low-risk area in terms of unexploded ordnance (areas indicated as having 15 bombs per 1000 acre or less). Given the nature of the proposed development, it is felt that a Detailed UXO Risk Assessment is not required. A copy of the ZeticaUXO Unexploded Bomb Risk Map can be seen attached in Appendix III.

4.4 Statutory Requirements / Authorisations: -

Table 4.2

Type	Location	Comments
Pollution Prevention and Controls	Nine recorded within c.250m.	EC Ref. 20, 22, & 26 – 30, corresponding to, Carver (combustion of fuel), c.9m to the east, Ready Mixed Concrete (quarry processing), c.10m to the southeast, Landywood Concrete Products (bulk cement use), c.73, to the northwest, Greenhaus Leyland Daf (waste oil burners), c.144m to the northeast, Tyco Flow Control (surface treating metals), c.162m to the west, Imi Wolverhampton (non-ferrous metal processes), c.165m to the northwest, , Basf Coating (coating manufacturers), c.209m to the northwest & Topcraft Pine Furniture (wood coating), c.220m to the northeast of the site.
Registered Radioactive Substances	One recorded within c.250m.	EC Ref. 86 – Liquick 213 Ltd (Dissolved), Well Lane, Wolverhampton. Authorisation under s.13 RSA – RSA60 S7 – status revoked or cancelled, situated c.169m to the northwest.
Prosecutions Relating to Authorised Processes	None recorded within c.250m.	~
Enforcement and Prohibition Notices	One recorded within c.250m.	EC Ref. 19 – Well Lane, Wolverhampton. ENDS Report 273 – Unacceptable fugitive emissions were released from the rotary furnace (Oct 1997), situated c.172m to the northwest.
Planning Hazardous Substances Consents / Enforcements	None recorded within c.250m.	~
COMAH / NIHHS Sites	One recorded within c.250m.	EC Ref. 221 – Chromebar Uk Ltd, Neachells Lane – Upper Tier, Active, situated c.20 to the north.
Contemporary Trade Entries	Five recorded on site.	EC Ref. 227 – All Inactive (Air Trembath Ltd, Walford Connect Ltd, Air Trembath Hire Co., P M F Holdings Ltd, Willenhall Podwer Coating Ltd.)
Contemporary Trade Entries	Sixty-Five recorded within c.250m.	Nineteen Active entries, (EC Ref. 228 – 247), Three recorded within c.100m – Sildun Manufacturing, Vehicle Accessory Solutions, Landywood Concrete Products Ltd and Carvers Wolverhampton Ltd. Forty-six Inactive entries (EC Ref. 228 – 247).
Fuel Station Entries	One recorded within c.250m.	EC Ref. 356 – Jc Fuels HGV, Neachells Lane, Petrol Station, situated c.19m to the east.

4.5 Pollution Incidents and Discharge Consents: -

Table 4.3

Type	Location	Comments
Discharge Consents	Two recorded within c.250m.	Both EC Ref. 1 – Brockhouse Casting Ltd (Engineering), Ref CWQ/7/6702 & Wq/7/670. Date 15/1/1979, trade discharges – Cooling water, receiving water, Bcn Bentley Canal.
Water Industry Act Referrals	None recorded within c.250m.	~

4.0 Industrial Setting (Cont'd)

4.5 Pollution Incidents and Discharge Consents (Cont'd): -

Table 4.3 (Cont'd)

Type	Location	Comments
Prosecutions Relating to Controlled Waters	None recorded within c.250m.	~
Pollution Incidents to Controlled Waters	Two recorded on site and four within c.250m.	On-site (EC Ref. 52) – Industrial and RTA, Asprays Transport, Noose Lane. Industrial – Leaking tank – oil, receiving water, Upper Tame Catchment, Category 3 – Minor Incident, Date Nov.1997. RTA – Misc. vehicle washings and de-waxing, receiving water, Drain – Upper Tame Catchment, Category 3 – Minor Incident, Date Nov.1997. Off-site (EC Ref. 53 to 56) – situated between c.50m to c.222m from the site. EC Ref. 53; Oil / Diesel (Incl. agricultural) to the north, dated June 1999, EC Ref. 54; Organic wastes, to the west, dated Oct. 1996, EC Ref. 55; Chemicals – Acid, to the northwest, dated Jan. 1999 and EC Ref. 56; Oils / Gas oil, to the northeast, dated Apr. 1997.
Substantiated Pollution Incident Register	One recorded within c.250m.	EC Ref. 89 – EA, Ref. 90917. Water and Land Impact – Category 3 (Minor), Air Impact - Category 2 (Significant). July 2002, contaminated water – firefighting run-off.

5.0 Preliminary Risk Assessment Summary

5.1 Preliminary Conceptual Site Model (CSM): -

The Conceptual Site Model (CSM) is one of the primary planning tools that can be used to support the decision-making process of managing contaminated land and groundwater on any given site and allows a better understanding of what needs to be done to achieve risk management, and from this appropriate remediation techniques, if required for those risk management goals can be chosen.

This can be done by undertaking a *source-pathway-receptor* analysis of the site. The anticipated sources, pathways and receptors for this site are summarised in Table 5.1 below and are a graphical representation of the preliminary CSM has been produced for this site and is attached in Appendix IV.

Table 5.1

* = Not included in the Human Health & Controlled Waters Risk Assessment

	Sources (S)		Pathways (P)		Receptors (R)
S1	Made ground associated with the historical development of the site and surrounding areas.	P1	Ingestion & Dermal Contact.	R1	Human health – Future end users (Residents).
		P2	Air – Inhalation of vapours (indoor & outdoors) and contact with dust.	R2	Controlled Waters: Groundwater within the underlying solid geology (Identified as a Secondary A - Aquifer & Secondary B - Aquifer) and within the superficial geology (Secondary Undifferentiated)
S2	Possible on-site / off-site sources of hazardous ground gases (made ground, nearby historical infilled land and mine gas associated with possible shallow coal workings).	P3	Plant uptake and attached soils	R3	
		P4	Migration through existing services.		
S3	Possible localised contamination associated with the former Phoenix Engineering Works (fuels, oils, asbestos & solvents)	P5	Direct contact with building materials.	R4	Adjacent sites.
		P6	Surface run off & Infiltration.	R5	Flora and fauna*.

5.0 Preliminary Risk Assessment Summary (Cont'd)

5.2 Geotechnical Considerations: -

The following potential geotechnical issues and hazards have been identified for this site, and these issues should be considered before future development of the site is to take place:

- Thickness, type, variability and condition of made ground deposits present across the site.
- Geotechnical parameters of the natural deposits and depth to suitable load bearing founding strata across the site.
- Strength of possible shallow soils for pavement design, i.e., slabs, loading bays, service yards etc.
- Presence of shallow coal workings below the site, possibly requiring remediation / consolidation.
- Possible relic buried structures, i.e., foundations, ducts, etc.
- Control of surface water drainage.
- Stability of excavations within any natural granular deposits and made ground present.
- Chemical attack on buried concrete (pH and sulphate testing).

To determine the geotechnical considerations above with more certainty, it is recommended that a programme of intrusive geotechnical investigation works is undertaken on this site with associated in-situ geotechnical testing, to aid in assessing the extent of any potential issues prior to commencing with any development in the future.

The information reviewed indicates that the site can be considered as being located within a **MODERATE** geotechnical risk setting.

5.3 Sources of Contamination and Probable Contaminants: -

The historical Ordnance Survey maps, Landmark Envirocheck Report and other environmental information reviewed indicates that the site remained undeveloped from c.1886 up until c.1938, when Phoenix Engineering Works was recorded, therefore there are potential sources of ground contamination associated with former industrial use / processes / storage. As a result, ground contamination testing will need to be incorporated into the design of any intrusive investigation works to confirm the level of risk posed to human health (future end users).

In addition, laboratory testing should also be undertaken on representative samples taken from site for naturally aggressive chemicals which could have a detrimental effect on building materials (i.e., pH value and soluble sulphate).

Consideration should also be given to the protection of any new service pipes for the proposed development, and a suite of contamination testing (UKWIR suite) may be required in order to meet the requirements of the local utilities service provider for their 'pipe selection risk assessment' (PSRA), once the location and depth of future services have been determined.

5.3.1 Soils – Human Health: -

In consideration of the above, if made ground is recorded during any future intrusive investigation / construction works, it would be prudent to test selected samples of soil from this site for the following analytes over the page:

5.0 Preliminary Risk Assessment Summary (Cont'd)

5.3 Sources of Contamination and Probable Contaminants (Cont'd): -

5.3.1 Soils – Human Health (Cont'd): -

- Generic contamination suite, typically comprising; Arsenic, Cadmium, Chromium, Copper, Lead, Mercury, Nickel, Selenium, Zinc, Total Organic Carbon, (TOC) and pH.
- Asbestos screening (and quantification if encountered)
- Speciated Polyaromatic Hydrocarbons (PAHs) and Total Petroleum Hydrocarbons (TPHs & BTEX) should be undertaken if there is any visual or olfactory evidence of fuels/oils or other wastes, e.g., ash present in the ground.
- Screening for solvents (VOC / SVOC) & PCB's, if suspected or identified.

Waste Acceptance Criteria (WAC) testing may be required to aid in off-site disposal classification of waste soils.

The information reviewed indicates that the site can be considered as being located within a **MODERATE** ground contamination risk setting for Human Health.

5.3.2 Groundwater / Leachate – Controlled Waters: -

The following factors have been taken into consideration when assessing the risks posed towards Controlled Waters:

- Historically significant contaminative land uses (Engineering works, Railway land, mining activities) on and within proximity to the site.
- The site is not recorded as being in or within c.1km of a Source Protection Zone (SPZ).
- There is one Water Abstraction recorded within c.250m of the site, c.238m to the southwest, associated with a groundwater borehole.
- There is one surface water feature recorded within c.250m of the site, c.218m to the southwest (inland river / field drain).
- The solid geology on site is a Secondary Aquifer – A & Secondary Aquifer – B.
- The superficial aquifer designation on site is Secondary Undifferentiated and will afford protection to the underlying Secondary - A & B Aquifers.

Depending on the results of any soil contamination screening, leachate / water screening may be required on selected samples, if necessary, to determine the risk to Controlled Waters (i.e., groundwater). Similarly, this work should be incorporated within the design of any intrusive ground investigation works.

The information reviewed indicates that the site can be considered as being located within a **LOW to MODERATE** ground contamination risk setting for Controlled Waters.

6.0 Recommendations for Phase 2 Intrusive Investigation Works

The conclusions contained within this report have been based on a review of geological plans, historical plans and available environmental data relating to the site and nearby adjacent land and forms the basis of a preliminary risk assessment. The primary benefits of undertaking this report are as follows over the page:

6.0 Recommendations for Phase 2 Intrusive Investigation Works (Cont'd)

- (i) Identify the geotechnical and/or geo-environmental characteristics of the ground in sufficient detail to quantify the groundwater flood risk at the site and for the economic design of any future site / proposed development, construction or associated remedial works.
- (ii) Minimise the risk of unforeseen ground conditions which might cause increased costs and / or programme (construction) delays later.

Therefore, it is recommended that a programme of Phase 2: Ground Investigation (intrusive investigation) works are completed for this site to provide an assessment of the geo-environmental characteristics of the site. These intrusive investigation works should be completed prior to commencing with any future development works and should include for the following or a similar scope of investigation works:

- A series of rotary boreholes to check for potential shallow unrecorded coal workings.
- A series of windowless sampling boreholes with insitu sampling and testing (i.e., shear vane tests, SPT's). The information obtained will help assist with future foundation designs.
- Installation of combined ground gas & groundwater monitoring wells accompanied by an appropriate number of monitoring visits (in accordance with CIRIA C665 & BS8485), in order to determine the ground gas and groundwater regime below the site.
- Appropriate laboratory geotechnical testing on the samples recovered from the site, including chemical testing for concrete classification.
- Completion of insitu variable (falling) head permeability tests to determine the suitability of SUDS drainage system.
- Appropriate laboratory soil contamination screening on samples of topsoil and made ground materials (if present) to determine the potential risks to Human Health, testing to include analytes as highlighted in Section 5.2.
- Groundwater / leachate screening to assess the risks to Controlled Waters, if considered appropriate.
- Testing for calorific value if significant ash or coal is encountered.
- Post demolition trial pits to check for relic buried structures and confirm CBR for pavement design.
- Site supervision and production of RAMS and production of interpretive Phase 2: Ground Investigation Report, including a Ground Contamination Risk Assessment.

Prior to site investigation works commencing on site, all existing utilities / services should be identified and recorded, such that any potential damage to services crossing the site can be prevented, as well as ensuring the health and safety of future site workers.

END OF REPORT

APPENDIX I

Location Plan

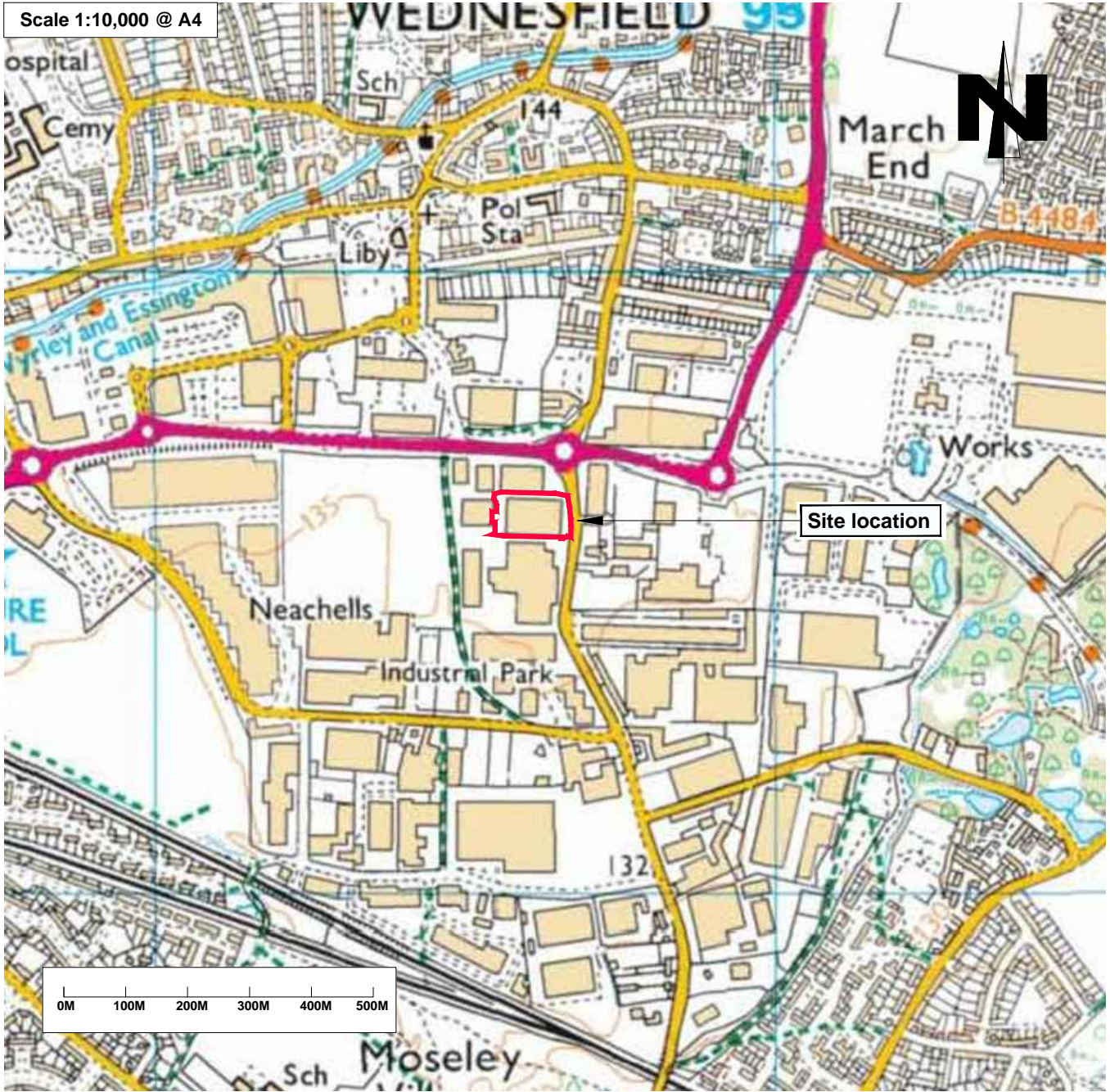
Aerial Photograph

Existing Layout Plan

Proposed Development Layout Plan

Site Observations – Photographic Record Sheets

Scale 1:10,000 @ A4



Client:

ADEPT CSCE

Project Title:
Proposed Warehouse Development
Satellite Industrial Park, Neachells Lane
Wolverhampton, WV11 3QG

Drawing Title:
Location Plan

Job Reference:
22-003

Drawing Number:
-

Revision:
-

Drawn by:
P.D

Date:
05.07.22

Scale at A4:
As Shown

Checked by:
N.L

Approved by:
N.L

The contractor shall check all dimensions on site before commencement of any works. No dimensions to be scaled off this drawing.

© Copyright Reserved

rev.	date	amendments	drawn	chckd

ARC ENVIRONMENTAL LTD

Solum House
Unit 1 Elliott Court
St. John's Road
Meadowfield
Durham
DH7 8PN
Tel: (0191) 378 6380
Fax: (0191) 378 0494
e-mail: admin@arc-environmental.com
web: www.arc-environmental.com





ARC ENVIRONMENTAL LTD

Solum House
 Unit 1 Elliott Court
 St. John's Road
 Meadowfield
 Durham, DH7 8PN
 Tel: (0191) 378 6380
 Fax: (0191) 378 0494
 e-mail: admin@arc-environmental.com
 web: www.arc-environmental.com

The contractor shall check all dimensions on site before commencement of any works. No dimensions to be scaled off this drawing.
 © Copyright Reserved

LEGEND

	APPROXIMATE SITE BOUNDARY
---	---------------------------

rev.	date	amendments	drawn	chkd

Client:
ADEPT CSCE

Project Title:
 Proposed Warehouse Development
 Satellite Industrial Park, Neachells Lane
 Wolverhampton, WV11 3QG

Drawing Title:
 Aerial Photograph

Scale at A3: NTS @ A3	Date: 05.07.22	Drawn by: P.D	Approved by: N.L
--------------------------	-------------------	------------------	---------------------

Job Ref: 22-003	Drg no: -	Rev: -
--------------------	--------------	-----------



ARC ENVIRONMENTAL LTD

Solum House
Unit 1 Elliott Court
St. John's Road
Meadowfield
Durham, DH7 8PN
Tel: (0191) 378 6380
Fax: (0191) 378 0494
e-mail: admin@arc-environmental.com
web: www.arc-environmental.com

The contractor shall check all dimensions on site before commencement of any works. No dimensions to be scaled off this drawing.
© Copyright Reserved

LEGEND

 APPROXIMATE SITE BOUNDARY

rev.	date	amendments	drawn	chckd

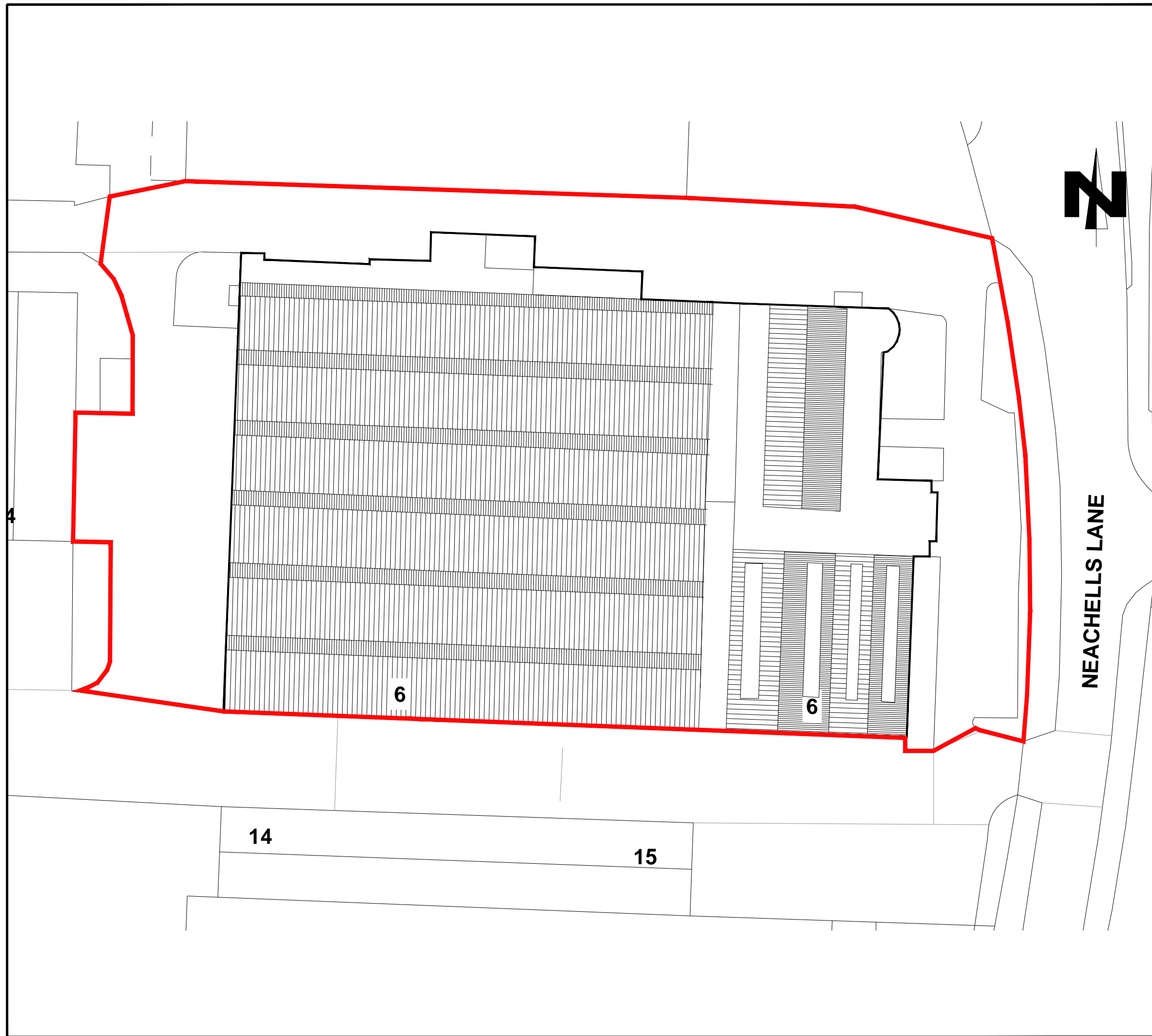
Client: **ADEPT CSCE**

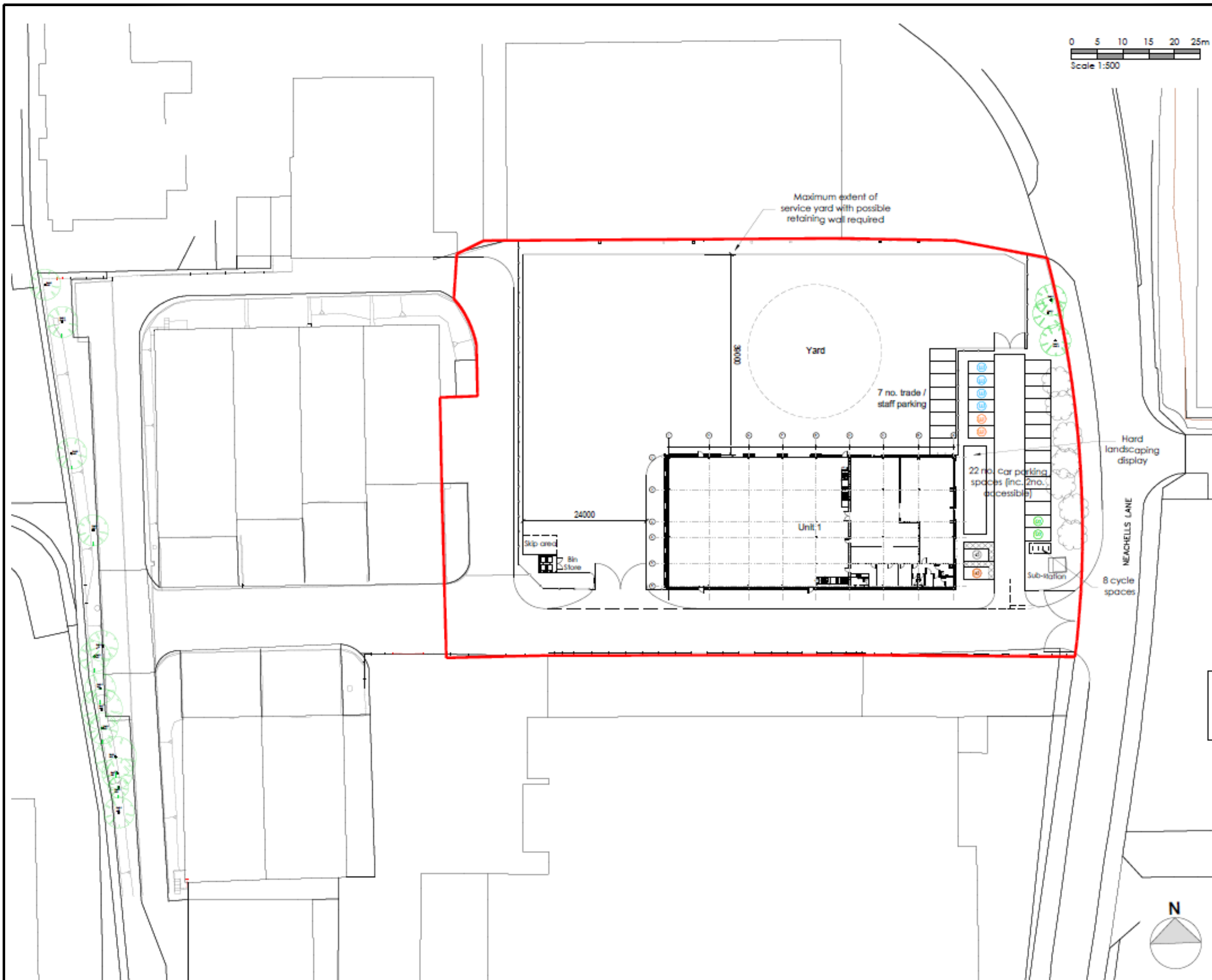
Project Title:
Proposed Warehouse Development
Satellite Industrial Park, Neachells Lane
Wolverhampton, WV11 3QG

Drawing Title:
Existing Site Layout Plan

Scale at A3: NTS @ A3	Date: 05.07.22	Drawn by: P.D	Approved by: N.L
--------------------------	-------------------	------------------	---------------------

Job Ref: 22-003	Drg no: -	Rev: -
--------------------	--------------	-----------





ARC ENVIRONMENTAL LTD
 Solum House
 Unit 1 Elliott Court
 St. John's Road
 Meadowfield
 Durham, DH7 8PN
 Tel: (0191) 378 6380
 Fax: (0191) 378 0494
 e-mail: admin@arc-environmental.com
 web: www.arc-environmental.com

The contractor shall check all dimensions on site before commencement of any works. No dimensions to be scaled off this drawing.
 © Copyright Reserved

LEGEND	
	APPROXIMATE SITE BOUNDARY

rev.	date	amendments	drawn	chckd

Client: **ADEPT CSCE**








Project Title:
 Proposed Warehouse Development
 Satellite Industrial Park, Neachells Lane
 Wolverhampton, WV11 3QG

Drawing Title:
 Proposed Development Layout Plan

Scale at A3: NTS @ A3	Date: 05.07.22	Drawn by: P.D	Approved by: N.L
--------------------------	-------------------	------------------	---------------------

Job Ref: 22-003	Drg no: -	Rev: -
--------------------	--------------	-----------





ARC ENVIRONMENTAL LTD
 Solum House
 Unit 1 Elliott Court
 St. John's Road
 Meadowfield
 Durham, DH7 8PN
 Tel: (0191) 378 6380
 Fax: (0191) 378 0494
 e-mail: admin@arc-environmental.com
 web: www.arc-environmental.com

The contractor shall check all dimensions on site before commencement of any works. No dimensions to be scaled off this drawing.
 © Copyright Reserved

LEGEND	
	APPROXIMATE SITE BOUNDARY

rev.	date	amendments	drawn	chckd



Client:
ADEPT CSCE

Project Title:
 Proposed Warehouse Development
 Satellite Industrial Park, Neachells Lane
 Wolverhampton, WV11 3QG

Drawing Title:
 Site Photographic Record Sheet 1

Scale at A3: NTS @ A3	Date: 05.07.22	Drawn by: P.D	Approved by: N.L
--------------------------	-------------------	------------------	---------------------

Job Ref: 22-003	Drg no: -	Rev: -
--------------------	--------------	-----------



ARC ENVIRONMENTAL LTD
 Solum House
 Unit 1 Elliott Court
 St. John's Road
 Meadowfield
 Durham, DH7 8PN
 Tel: (0191) 378 6380
 Fax: (0191) 378 0494
 e-mail: admin@arc-environmental.com
 web: www.arc-environmental.com

The contractor shall check all dimensions on site before commencement of any works. No dimensions to be scaled off this drawing.
 © Copyright Reserved

LEGEND	
	APPROXIMATE SITE BOUNDARY

rev.	date	amendments	drawn	chckd








Client: **ADEPT CSCE**

Project Title:
 Proposed Warehouse Development
 Satellite Industrial Park, Neachells Lane
 Wolverhampton, WV11 3QG

Drawing Title:
 Site Photographic Record Sheet 2

Scale at A3: NTS @ A3	Date: 05.07.22	Drawn by: P.D	Approved by: N.L
--------------------------	-------------------	------------------	---------------------

Job Ref: 22-003	Drg no: -	Rev: -
--------------------	--------------	-----------



ARC ENVIRONMENTAL LTD
 Solum House
 Unit 1 Elliott Court
 St. John's Road
 Meadowfield
 Durham, DH7 8PN
 Tel: (0191) 378 6380
 Fax: (0191) 378 0494
 e-mail: admin@arc-environmental.com
 web: www.arc-environmental.com

The contractor shall check all dimensions on site before commencement of any works. No dimensions to be scaled off this drawing.
 © Copyright Reserved

LEGEND	
	APPROXIMATE SITE BOUNDARY

rev.	date	amendments	drawn	chckd

Client:
ADEPT CSCE

Project Title:
 Proposed Warehouse Development
 Satellite Industrial Park, Neachells Lane
 Wolverhampton, WV11 3QG

Drawing Title:
 Site Photographic Record Sheet 3

Scale at A3:	Date:	Drawn by:	Approved by:
NTS @ A3	05.07.22	P.D	N.L

Job Ref:	Drg no:	Rev:
22-003	-	-

APPENDIX II

Coal Consultants Coal Mining Report

CL:AIRE guidance ‘Good practice for Risk Assessment for Coal Gas Emissions’



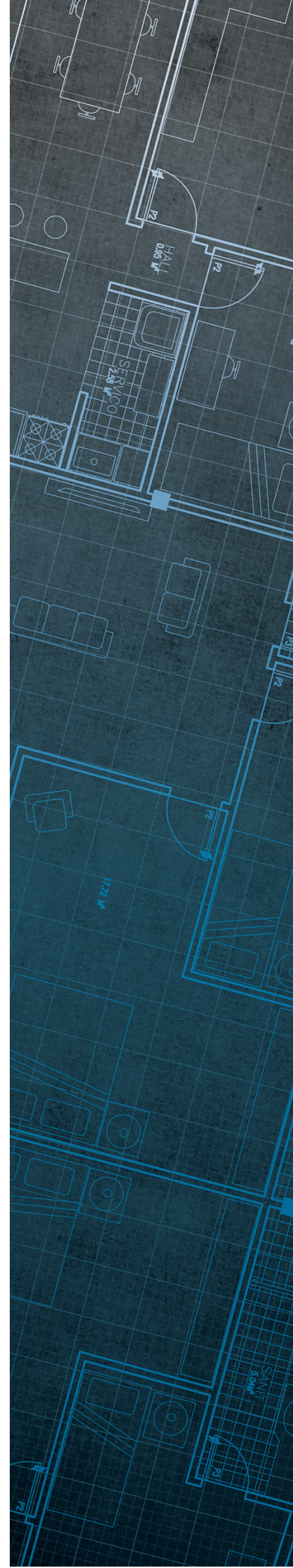
The Coal
Authority

Consultants Coal Mining Report

Satellite Industrial Park
Proposed Development Neachells
Lane
Wolverhampton
WV11 3QG

Date of enquiry: 6 May 2022
Date enquiry received: 6 May 2022
Issue date: 6 May 2022

Our reference: 51003113993001
Your reference: 22-003



Consultants Coal Mining Report

This report is based on and limited to the records held by the Coal Authority at the time the report was produced.

Client name

ARC ENVIRONMENTAL LTD

Enquiry address

Satellite Industrial Park
Proposed Development Neachells Lane
Wolverhampton
WV11 3QG

How to contact us

0345 762 6848 (UK)
+44 (0)1623 637 000 (International)

200 Lichfield Lane
Mansfield
Nottinghamshire
NG18 4RG

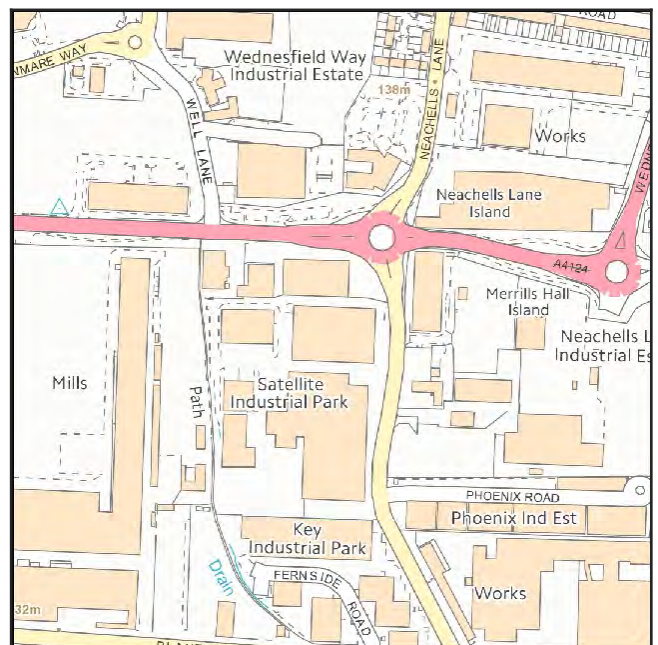
www.groundstability.com

 @coalauthority

 /company/the-coal-authority

 /thecoalauthority

 /thecoalauthority



Approximate position of property



Reproduced by permission of Ordnance Survey on behalf of HMSO. © Crown copyright and database right 2018. All rights reserved.

Ordnance Survey Licence number: 100020315

Section 1 – Mining activity and geology

Past underground mining

Colliery	Seam	Mineral	Coal Authority reference	Depth (m)	Direction to working	Dipping rate of seam worked (degrees)	Dipped direction of seam worked	Extraction thickness (cm)	Year last mined
Uname(d)	BLUE FLATS IRONSTONE	Ironstone	2B0E	74	South-West	2.0	South	122	1877

Probable unrecorded shallow workings

Yes.

Spine roadways at shallow depth

No spine roadway recorded at shallow depth.

Mine entries

None recorded within 100 metres of the enquiry boundary.

Abandoned mine plan catalogue numbers

The following abandoned mine plan catalogue numbers intersect with some, or all, of the enquiry boundary:

WM956	14320	
-------	-------	--

Please contact us on 0345 762 6848 to determine the exact abandoned mine plans you require based on your needs.

Outcrops

Seam name	Mineral	Seam workable	Distance to outcrop (m)	Direction to outcrop	Bearing of outcrop
FIRECLAY COAL	Coal	Yes	Within	N/A	228

Geological faults, fissures and breaklines

No faults, fissures or breaklines recorded.

Opencast mines

Please refer to the “Summary of findings” map (on separate sheet) for details of any opencast areas within 500 metres of the enquiry boundary.

Coal Authority managed tips

None recorded within 500 metres of the enquiry boundary.

Section 2 – Investigative or remedial activity

Please refer to the 'Summary of findings' map (on separate sheet) for details of any activity within the area of the site boundary.

Site investigations

None recorded within 50 metres of the enquiry boundary.

Remediated sites

None recorded within 50 metres of the enquiry boundary.

Coal mining subsidence

The Coal Authority has not received a damage notice or claim for the subject property, or any property within 50 metres of the enquiry boundary, since 31 October 1994.

There is no current Stop Notice delaying the start of remedial works or repairs to the property.

The Coal Authority is not aware of any request having been made to carry out preventive works before coal is worked under section 33 of the Coal Mining Subsidence Act 1991.

Mine gas

None recorded within 500 metres of the enquiry boundary.

Mine water treatment schemes

None recorded within 500 metres of the enquiry boundary.

Section 3 – Licensing and future mining activity

Future underground mining

None recorded.

Coal mining licensing

None recorded within 200 metres of the enquiry boundary.

Court orders

None recorded.

Section 46 notices

No notices have been given, under section 46 of the Coal Mining Subsidence Act 1991, stating that the land is at risk of subsidence.

Withdrawal of support notices

The property is in an area where a notice to withdraw support was given in 1943.

The property is not in an area where a notice has been given under section 41 of the Coal Industry Act 1994, cancelling the entitlement to withdraw support.

Payments to owners of former copyhold land

The property is not in an area where a relevant notice has been published under the Coal Industry Act 1975/Coal Industry Act 1994.

Section 4 – Further information

The following potential risks have been identified and as part of your risk assessment should be investigated further.

Development advice

The site is within an area of historical coal mining activity. Should you require advice and/or support on understanding the mining legacy, its risks to your development or what next steps you need to take, please contact us.

For further information on specific site or ground investigations in relation to any issues raised in Section 4, please call us on 0345 762 6848 or email us at groundstability@coal.gov.uk.

Section 5 – Data definitions

The datasets used in this report have limitations and assumptions within their results. For more guidance on the data and the results specific to the enquiry boundary, please **call us on 0345 762 6848** or **email us at groundstability@coal.gov.uk**.

Past underground coal mining

Details of all recorded underground mining relative to the enquiry boundary. Only past underground workings where the enquiry boundary is within 0.7 times the depth of the workings (zone of likely physical influence) allowing for seam inclination, will be included.

Probable unrecorded shallow workings

Areas where the Coal Authority believes there to be unrecorded coal workings that exist at or close to the surface (less than 30 metres deep).

Spine roadways at shallow depth

Connecting roadways either, working to working, or, surface to working, both in-seam and cross measures that exist at or close to the surface (less than 30 metres deep), either within or within 10 metres of the enquiry boundary.

Mine entries

Details of any shaft or adit either within, or within 100 metres of the enquiry boundary including approximate location, brief treatment details where known, the mineral worked from the mine entry and conveyance details where the mine entry has previously been sold by the Authority or its predecessors British Coal or the National Coal Board.

Abandoned mine plan catalogue numbers

Plan numbers extracted from the abandoned mines catalogue containing details of coal and other mineral abandonment plans deposited via the Mines Inspectorate in accordance with the Coal Mines Regulation Act and Metalliferous Mines Regulation Act 1872. A maximum of 9 plan extents that intersect with the enquiry boundary will be included. This does not infer that the workings and/or mine entries shown on the abandonment plan will be relevant to the site/property boundary.

Outcrops

Details of seam outcrops will be included where the enquiry boundary intersects with a conjectured or actual seam outcrop location (derived by either the British Geological Survey or the Coal Authority) or intersects with a defined 50 metres buffer on the coal (dip) side of the outcrop. An indication of whether the Coal Authority believes the seam to be of sufficient thickness and/or quality to have been worked will also be included.

Geological faults, fissures and breaklines

Geological disturbances or fractures in the bedrock. Surface fault lines (British Geological Survey derived data) and fissures and breaklines (Coal Authority derived data) intersecting with the enquiry boundary will be included. In some circumstances faults, fissures or breaklines have been known to contribute to surface subsidence damage as a consequence of underground coal mining.

Opencast mines

Opencast coal sites from which coal has been removed in the past by opencast (surface) methods and where the enquiry boundary is within 500 metres of either the licence area, site boundary, excavation area (high wall) or coaling area.

Coal Authority managed tips

Locations of disused colliery tip sites owned and managed by the Coal Authority, located within 500 metres of the enquiry boundary.

Site investigations

Details of site investigations within 50 metres of the enquiry boundary where the Coal Authority has received information relating to coal mining risk investigation and/or remediation by third parties.

Remediated sites

Sites where the Coal Authority has undertaken remedial works either within or within 50 metres of the enquiry boundary following report of a hazard relating to coal mining under the Coal Authority's Emergency Surface Hazard Call Out procedures.

Coal mining subsidence

Details of alleged coal mining subsidence claims made since 31 October 1994 either within or within 50 metres of the enquiry boundary. Where the claim relates to the enquiry boundary confirmation of whether the claim was accepted, rejected or whether liability is still being determined will be given. Where the claim has been discharged, whether this was by repair, payment of compensation or a combination of both, the value of the claim, where known, will also be given.

Details of any current 'Stop Notice' deferring remedial works or repairs affecting the property/site, and if so the date of the notice.

Details of any request made to execute preventative works before coal is worked under section 33 of the Coal Mining Subsidence Act 1991. If yes, whether any person withheld consent or failed to comply with any request to execute preventative works.

Mine gas

Reports of alleged mine gas emissions received by the Coal Authority, either within or within 500 metres of the enquiry boundary that subsequently required investigation and action by the Coal Authority to mitigate the effects of the mine gas emission.

Mine water treatment schemes

Locations where the Coal Authority has constructed or operates assets that remove pollutants from mine water prior to the treated mine water being discharged into the receiving water body.

These schemes are part of the UK's strategy to meet the requirements of the Water Framework Directive. Schemes fall into 2 basic categories: Remedial – mitigating the impact of existing pollution or Preventative – preventing a future pollution incident.

Mine water treatment schemes generally consist of one or more primary settlement lagoons and one or more reed beds for secondary treatment. A small number are more specialised process treatment plants.

Future underground mining

Details of all planned underground mining relative to the enquiry boundary. Only those future workings where the enquiry boundary is within 0.7 times the depth of the workings (zone of likely physical influence) allowing for seam inclination will be included.

Coal mining licensing

Details of all licenses issued by the Coal Authority either within or within 200 metres of the enquiry boundary in relation to the under taking of surface coal mining, underground coal mining or underground coal gasification.

Court orders

Orders in respect of the working of coal under the Mines (Working Facilities and Support) Acts of 1923 and 1966 or any statutory modification or amendment thereof.

Section 46 notices

Notice of proposals relating to underground coal mining operations that have been given under section 46 of the Coal Mining Subsidence Act 1991.

Withdrawal of support notices





Published notices of entitlement to withdraw support and the date of the notice. Details of any revocation notice withdrawing the entitlement to withdraw support given under Section 41 of the Coal Industry Act 1994.

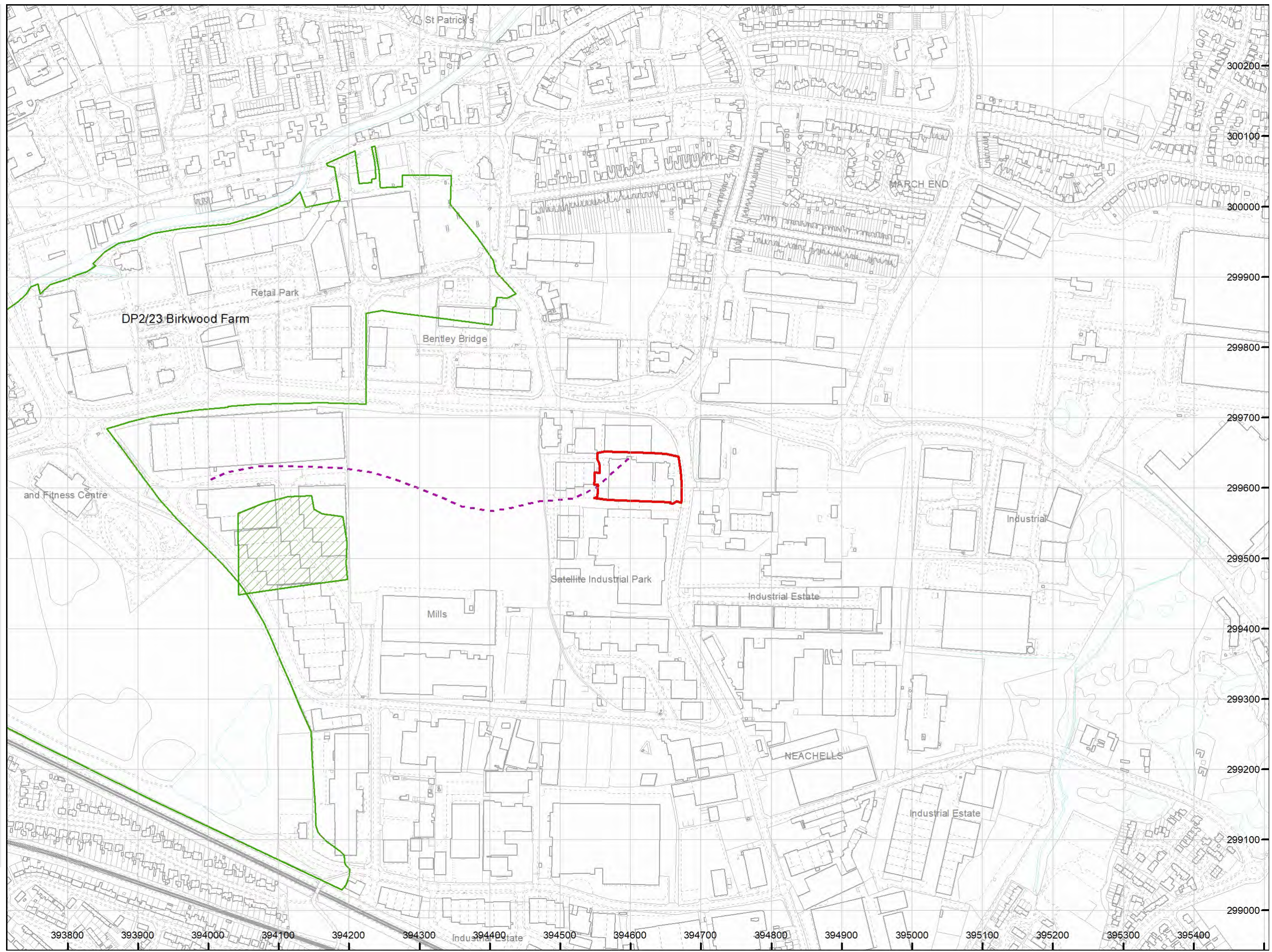
Payment to owners of former copyhold land

Relevant notices which may affect the property and any subsequent notice of retained interests in coal and coal mines, acceptance or rejection notices and whether any compensation has been paid to a claimant.

The map highlights any specific surface or subsurface features within or near to the boundary of the site.

Key

- Approximate position of the enquiry boundary shown 
- Outcrop (Conjectured) 
- Opencast mine licence area 
- Unlicensed opencast site 



How to contact us
0345 762 6848 (UK)
+44 (0)1623 637 000 (International)
www.groundstability.com

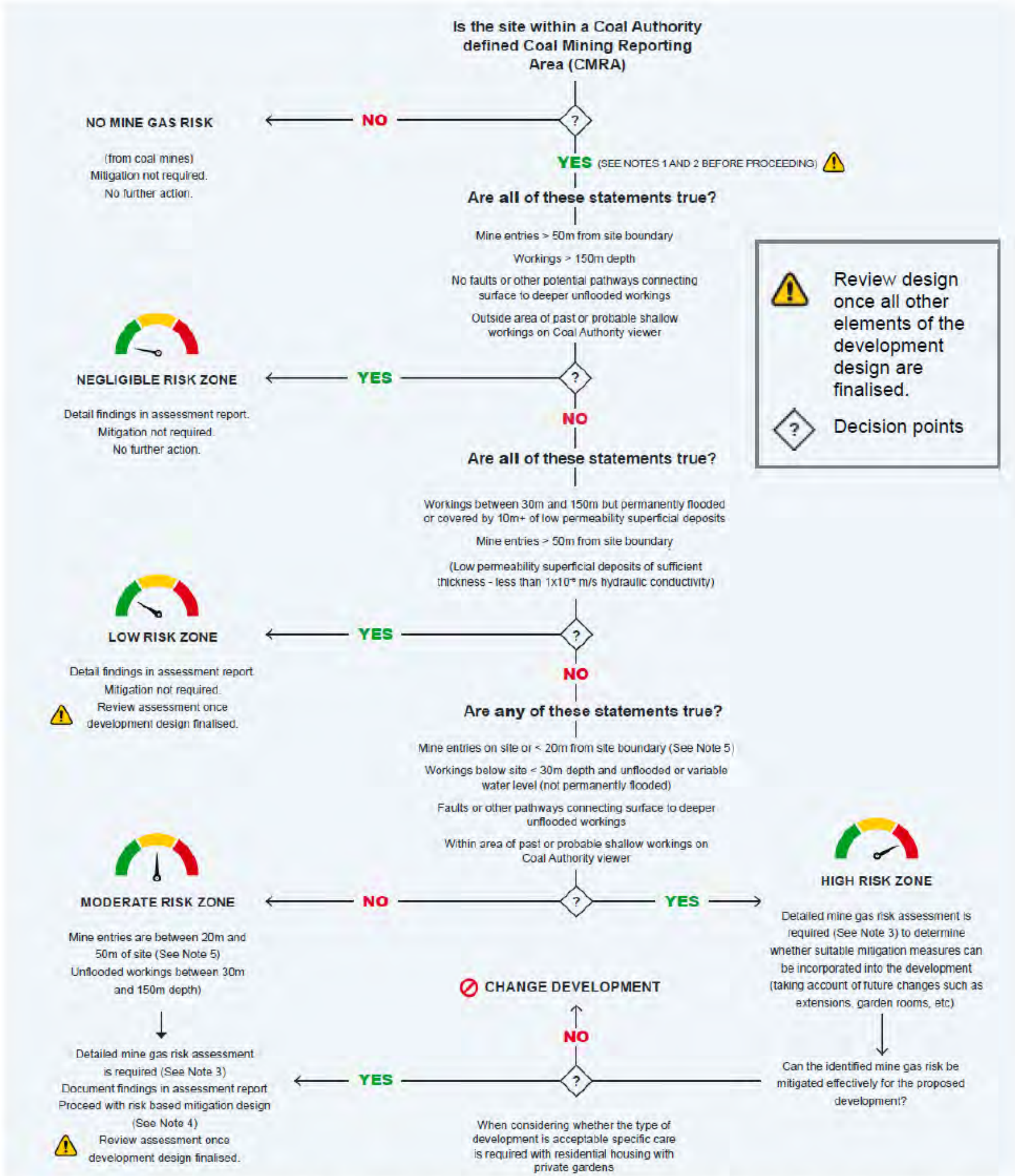


Figure 13.1: Decision support tool for mine gas risk assessment. For a larger version, see page 73.
Please refer to notes on the following page.

APPENDIX III

Landmark Information Group – Envirocheck Report

UXO Risk Map



Envirocheck[®] Report:

Datasheet

Order Details:

Order Number:

294968434_1_1

Customer Reference:

22-003

National Grid Reference:

394610, 299610

Slice:

A

Site Area (Ha):

0.81

Search Buffer (m):

1000

Site Details:

Proposed development

Satellite Ind. Park

WOLVERHAMPTON

WV11 3QG

Client Details:

Mr D McGrath

Arc Environmental Ltd

Unit 1

Elliot Court

St John's Road

Meadowfield

Durham

DH7 8PN

Report Section	Page Number
Summary	-
Agency & Hydrological	1
Waste	30
Hazardous Substances	46
Geological	47
Industrial Land Use	54
Sensitive Land Use	111
Data Currency	112
Data Suppliers	119
Useful Contacts	120

Introduction

The Environment Act 1995 has made site sensitivity a key issue, as the legislation pays as much attention to the pathways by which contamination could spread, and to the vulnerable targets of contamination, as it does the potential sources of contamination. For this reason, Landmark's Site Sensitivity maps and Datasheet(s) place great emphasis on statutory data provided by the Environment Agency/Natural Resources Wales and the Scottish Environment Protection Agency; it also incorporates data from Natural England (and the Scottish and Welsh equivalents) and Local Authorities; and highlights hydrogeological features required by environmental and geotechnical consultants. It does not include any information concerning past uses of land. The datasheet is produced by querying the Landmark database to a distance defined by the client from a site boundary provided by the client. In this datasheet the National Grid References (NGRs) are rounded to the nearest 10m in accordance with Landmark's agreements with a number of Data Suppliers.

Copyright Notice

© Landmark Information Group Limited 2022. The Copyright on the information and data and its format as contained in this Envirocheck® Report ("Report") is the property of Landmark Information Group Limited ("Landmark") and several other Data Providers, including (but not limited to) Ordnance Survey, British Geological Survey, the Environment Agency/Natural Resources Wales and Natural England, and must not be reproduced in whole or in part by photocopying or any other method. The Report is supplied under Landmark's Terms and Conditions accepted by the Customer. A copy of Landmark's Terms and Conditions can be found with the Index Map for this report. Additional copies of the Report may be obtained from Landmark, subject to Landmark's charges in force from time to time. The Copyright, design rights and any other intellectual rights shall remain the exclusive property of Landmark and/or other Data providers, whose Copyright material has been included in this Report. © Environment Agency & United Kingdom Research and Innovation 2022. © Natural Resources Wales & United Kingdom Research and Innovation 2022.

Natural England Copyright Notice

Site of Special Scientific Interest, National Nature Reserve, Ramsar, Special Protection Area, Special Conservation Area, Marine Nature Reserve data (derived from Ordnance Survey 1:10000 raster) is provided by, and used with the permission of, Natural England who retain the copyright and Intellectual Property Rights for the data.

Scottish Natural Heritage Copyright

Contains SNH information licensed under the Open Government Licence v3.0.

Ove Arup Copyright Notice

The Mining Instability data was obtained on licence from Ove Arup & Partners Limited (for further information, contact mining.review@arup.com). No reproduction or further use of such Data is to be made without the prior written consent of Ove Arup & Partners Limited. The supplied Mining Instability data is derived from publicly available records and other third party sources and neither Ove Arup & Partners nor Landmark warrant the accuracy or completeness of such information or data.

Stantec Copyright Notice

The cavity data presented has been extracted from the PBA (now Stantec UK Ltd) enhanced version of the original DEFRA national cavity databases. Stantec UK Ltd retain the copyright & intellectual property rights in the data. Whilst all reasonable efforts are made to check that the information contained in the cavity databases is accurate we do not warrant that the data is complete or error free. The information is based upon our own researches and those collated from a number of external sources and is continually being augmented and updated by Stantec UK Ltd. In no event shall Stantec UK Ltd or Landmark be liable for any loss or damage including, without limitation, indirect or consequential loss or damage arising from the use of this data.

Radon Potential dataset Copyright Notice

Information supplied from a joint dataset compiled by The British Geological Survey and Public Health England.

Natural Resources Wales Copyright Notice

Contains Natural Resources Wales information © Natural Resources Wales and Database Right. All rights Reserved. Contains Ordnance Survey Data. Ordnance Survey Licence number 100019741. Crown Copyright and Database Right. Contains Natural Resources Wales information © Natural Resources Wales and Database Right. All rights Reserved. Some features of this information are based on digital spatial data licensed from the Centre for Ecology & Hydrology © NERC (CEH). Defra, Met Office and DARD Rivers Agency © Crown copyright. © Cranfield University. © James Hutton Institute. Contains OS data © Crown copyright and database right 2022. Land & Property Services © Crown copyright and database right.

Report Version v53.0

Data Type	Page Number	On Site	0 to 250m	251 to 500m	501 to 1000m (*up to 2000m)
Agency & Hydrological					
BGS Groundwater Flooding Susceptibility	pg 1	Yes	Yes	Yes	n/a
Contaminated Land Register Entries and Notices					
Discharge Consents	pg 1		2	3	22
Prosecutions Relating to Controlled Waters			n/a	n/a	n/a
Enforcement and Prohibition Notices	pg 8		1		
Integrated Pollution Controls	pg 8		1	2	
Integrated Pollution Prevention And Control	pg 9		1	3	
Local Authority Integrated Pollution Prevention And Control	pg 9				2
Local Authority Pollution Prevention and Controls	pg 10		7	7	22
Local Authority Pollution Prevention and Control Enforcements					
Nearest Surface Water Feature	pg 15		Yes		
Pollution Incidents to Controlled Waters	pg 15	2	4	10	23
Prosecutions Relating to Authorised Processes	pg 21				2
Registered Radioactive Substances	pg 22		1		5
River Quality	pg 23				3
River Quality Biology Sampling Points					
River Quality Chemistry Sampling Points					
Substantiated Pollution Incident Register	pg 23		1	1	1
Water Abstractions	pg 24		1		3 (*4)
Water Industry Act Referrals					
Groundwater Vulnerability Map	pg 26	Yes	n/a	n/a	n/a
Groundwater Vulnerability - Soluble Rock Risk			n/a	n/a	n/a
Groundwater Vulnerability - Local Information			n/a	n/a	n/a
Bedrock Aquifer Designations	pg 26	Yes	n/a	n/a	n/a
Superficial Aquifer Designations	pg 26	Yes	n/a	n/a	n/a
Source Protection Zones					
Extreme Flooding from Rivers or Sea without Defences				n/a	n/a
Flooding from Rivers or Sea without Defences				n/a	n/a
Areas Benefiting from Flood Defences				n/a	n/a
Flood Water Storage Areas				n/a	n/a
Flood Defences				n/a	n/a
OS Water Network Lines	pg 27		1	1	22

Data Type	Page Number	On Site	0 to 250m	251 to 500m	501 to 1000m (*up to 2000m)
Waste					
BGS Recorded Landfill Sites	pg 30			1	1
Historical Landfill Sites	pg 30		3	2	7
Integrated Pollution Control Registered Waste Sites					
Licensed Waste Management Facilities (Landfill Boundaries)	pg 33			2	1
Licensed Waste Management Facilities (Locations)	pg 33			4	6
Local Authority Landfill Coverage		1	n/a	n/a	n/a
Local Authority Recorded Landfill Sites	pg 36		1	1	5
Potentially Infilled Land (Non-Water)	pg 36		1	3	8
Potentially Infilled Land (Water)	pg 37		1	10	28
Registered Landfill Sites	pg 39		1	2	6
Registered Waste Transfer Sites	pg 43			1	
Registered Waste Treatment or Disposal Sites	pg 43			4	4
Hazardous Substances					
Control of Major Accident Hazards Sites (COMAH)	pg 46		1		
Explosive Sites					
Notification of Installations Handling Hazardous Substances (NIHHS)					
Planning Hazardous Substance Consents					
Planning Hazardous Substance Enforcements					

Data Type	Page Number	On Site	0 to 250m	251 to 500m	501 to 1000m (*up to 2000m)
Geological					
BGS 1:625,000 Solid Geology	pg 47	Yes	n/a	n/a	n/a
BGS Estimated Soil Chemistry	pg 47	Yes		Yes	Yes
BGS Recorded Mineral Sites	pg 48			2	4
BGS Urban Soil Chemistry	pg 49		Yes	Yes	Yes
BGS Urban Soil Chemistry Averages	pg 52	Yes			
CBSCB Compensation District			n/a	n/a	n/a
Coal Mining Affected Areas	pg 52	Yes	n/a	n/a	n/a
Mining Instability	pg 52	Yes	n/a	n/a	n/a
Man-Made Mining Cavities					
Natural Cavities					
Non Coal Mining Areas of Great Britain	pg 52	Yes		n/a	n/a
Potential for Collapsible Ground Stability Hazards	pg 53	Yes		n/a	n/a
Potential for Compressible Ground Stability Hazards	pg 53	Yes		n/a	n/a
Potential for Ground Dissolution Stability Hazards				n/a	n/a
Potential for Landslide Ground Stability Hazards	pg 53	Yes		n/a	n/a
Potential for Running Sand Ground Stability Hazards	pg 53	Yes		n/a	n/a
Potential for Shrinking or Swelling Clay Ground Stability Hazards	pg 53	Yes		n/a	n/a
Radon Potential - Radon Affected Areas			n/a	n/a	n/a
Radon Potential - Radon Protection Measures			n/a	n/a	n/a
Industrial Land Use					
Contemporary Trade Directory Entries	pg 54	5	65	113	202
Fuel Station Entries	pg 89		1	2	3
Points of Interest - Commercial Services	pg 90		7	24	62
Points of Interest - Education and Health					
Points of Interest - Manufacturing and Production	pg 98		20	43	44
Points of Interest - Public Infrastructure	pg 107			12	6
Points of Interest - Recreational and Environmental	pg 109				12
Gas Pipelines					
Underground Electrical Cables					

Data Type	Page Number	On Site	0 to 250m	251 to 500m	501 to 1000m (*up to 2000m)
Sensitive Land Use					
Ancient Woodland					
Areas of Adopted Green Belt					
Areas of Unadopted Green Belt					
Areas of Outstanding Natural Beauty					
Environmentally Sensitive Areas					
Forest Parks					
Local Nature Reserves	pg 111				1
Marine Nature Reserves					
National Nature Reserves					
National Parks					
Nitrate Sensitive Areas					
Nitrate Vulnerable Zones	pg 111	1			1
Ramsar Sites					
Sites of Special Scientific Interest					
Special Areas of Conservation					
Special Protection Areas					
World Heritage Sites					

Map ID	Details	Quadrant Reference (Compass Direction)	Estimated Distance From Site	Contact	NGR
	BGS Groundwater Flooding Susceptibility Flooding Type: Potential for Groundwater Flooding of Property Situated Below Ground Level	A13SE (E)	0	1	394650 299614
	BGS Groundwater Flooding Susceptibility Flooding Type: Potential for Groundwater Flooding to Occur at Surface	A13SW (SE)	0	1	394611 299614
	BGS Groundwater Flooding Susceptibility Flooding Type: Potential for Groundwater Flooding of Property Situated Below Ground Level	A13SE (E)	132	1	394800 299550
	BGS Groundwater Flooding Susceptibility Flooding Type: Potential for Groundwater Flooding to Occur at Surface	A14SW (E)	328	1	395000 299614
	BGS Groundwater Flooding Susceptibility Flooding Type: Potential for Groundwater Flooding to Occur at Surface	A18SW (N)	349	1	394611 300000
	BGS Groundwater Flooding Susceptibility Flooding Type: Potential for Groundwater Flooding of Property Situated Below Ground Level	A18SE (N)	356	1	394700 300000
	BGS Groundwater Flooding Susceptibility Flooding Type: Potential for Groundwater Flooding of Property Situated Below Ground Level	A8NW (S)	389	1	394500 299200
	BGS Groundwater Flooding Susceptibility Flooding Type: Potential for Groundwater Flooding to Occur at Surface	A18SE (NE)	425	1	394900 300000
	BGS Groundwater Flooding Susceptibility Flooding Type: Potential for Groundwater Flooding of Property Situated Below Ground Level	A12NE (NW)	427	1	394250 299950
	BGS Groundwater Flooding Susceptibility Flooding Type: Potential for Groundwater Flooding to Occur at Surface	A19SW (NE)	487	1	395000 300000
1	Discharge Consents Operator: Brockhouse Casting Ltd Property Type: Engineering Location: Brockhouse Castings Ltd, Hall Street,, Wednesfield, WOLVERHAMPTON Authority: Environment Agency, Midlands Region Catchment Area: Upper Tame Catchment To Confluence With Rea Reference: CWQ/7/6702 Permit Version: Not Supplied Effective Date: Not Supplied Issued Date: 15th January 1979 Revocation Date: Not Supplied Discharge Type: Cooling Water Discharge: Canal Environment: Receiving Water: Bcn Bentley Canal Status: Not Supplied Positional Accuracy: Located by supplier to within 100m	A13NW (NW)	212	2	394400 299795
1	Discharge Consents Operator: Brockhouse Casting Ltd Property Type: Undefined Or Other Location: Trade Premises, Hall Street, Wednesfield, Wolverhampton Authority: Environment Agency, Midlands Region Catchment Area: Upper Tame Catchment To Confluence With Rea Reference: Wq/7/670 Permit Version: 1 Effective Date: 15th January 1979 Issued Date: 15th January 1979 Revocation Date: Not Supplied Discharge Type: Trade Discharges - Cooling Water Discharge: Canal Environment: Receiving Water: Bcn Bentley Canal Status: Pre National Rivers Authority Legislation where issue date < 01/09/1989 Positional Accuracy: Located by supplier to within 100m	A13NW (NW)	215	2	394400 299800

Map ID	Details	Quadrant Reference (Compass Direction)	Estimated Distance From Site	Contact	NGR
2	<p>Discharge Consents</p> <p>Operator: C And B Smith Foundries Limited Property Type: Engineering Location: C Andb Smith Foundries Ltd, Neachells Lane , WEDNESFIELD Authority: Environment Agency, Midlands Region Catchment Area: Not Given Reference: WQ/7/1825/1 Permit Version: Not Supplied Effective Date: Not Supplied Issued Date: 7th April 1982 Revocation Date: Not Supplied Discharge Type: Site Drainage Discharge: Freshwater Stream/River Environment: Receiving Water: Wednesfield Brook Status: Not Supplied Positional Accuracy: Located by supplier to within 100m</p>	A14SW (E)	318	2	394980 299500
3	<p>Discharge Consents</p> <p>Operator: Severn Trent Water Limited Property Type: STORM TANK/CSO ON SEWERAGE NETWORK (WATER COMPANY) Location: Merrills Hall Lane/Hart Road Jct So, March End, Wednesfield Authority: Environment Agency, Midlands Region Catchment Area: Upper Tame Catchment To Confluence With Rea Reference: T/08/22035/O Permit Version: 1 Effective Date: 19th February 1993 Issued Date: 19th February 1993 Revocation Date: 17th March 2004 Discharge Type: Public Sewage: Storm Sewage Overflow Discharge: Freshwater Stream/River Environment: Receiving Water: Waddens Brook Status: Revoked (Water Resources Act 1991, Section 88 & Schedule 10 as amended by Environment Act 1995) Positional Accuracy: Located by supplier to within 100m</p>	A14NW (NE)	323	2	394960 299780
4	<p>Discharge Consents</p> <p>Operator: Severn Trent Water Limited Property Type: STORM TANK/CSO ON SEWERAGE NETWORK (WATER COMPANY) Location: Danehurst Ps - Heath Town Cso 49 Helming Drive, Wolverhampton, ., West Midlands, Wv1 2ag Authority: Environment Agency, Midlands Region Catchment Area: Not Supplied Reference: Tsc3302 Permit Version: 2 Effective Date: 31st May 2016 Issued Date: 31st May 2016 Revocation Date: Not Supplied Discharge Type: Public Sewage: Storm Sewage Overflow Discharge: Freshwater Stream/River Environment: Receiving Water: Waddens Brook Via Cul. Drain Status: Varied under EPR 2010 Positional Accuracy: Located by supplier to within 10m</p>	A8NW (S)	326	2	394572 299257
5	<p>Discharge Consents</p> <p>Operator: Wolverhampton Metropolitan Borough Council Property Type: REAL ESTATE ACTIVITIES/BUYING/SELLING/RENTING Location: Bowmans Harbour Site Adjacent Unit 13, Planetary Industrial Estate, Wednesfield, Wolverhampton Authority: Environment Agency, Midlands Region Catchment Area: Upper Tame Catchment To Confluence With Rea Reference: T/08/22780c/T Permit Version: 2 Effective Date: 3rd May 2010 Issued Date: 3rd February 2010 Revocation Date: 13th January 2014 Discharge Type: Trade Discharges - Site Drainage (Contam Surface Water, Not Tips) Discharge: Freshwater Stream/River Environment: Receiving Water: Neachells Brook Status: Surrendered under EPR 2010 Positional Accuracy: Located by supplier to within 10m</p>	A12SE (SW)	501	2	394130 299310

Map ID	Details	Quadrant Reference (Compass Direction)	Estimated Distance From Site	Contact	NGR
5	<p>Discharge Consents</p> <p>Operator: Wolverhampton City Council Property Type: REAL ESTATE ACTIVITIES/BUYING/SELLING/RENTING Location: Bowmans Harbour Site Adjacent Unit 13, Planetary Industrial Estate, Wednesfield, Wolverhampton Authority: Environment Agency, Midlands Region Catchment Area: Upper Tame Catchment To Confluence With Rea Reference: T/08/22780c/T Permit Version: 2 Effective Date: 3rd May 2010 Issued Date: 3rd February 2010 Revocation Date: 13th January 2014 Discharge Type: Trade Discharges - Site Drainage (Contam Surface Water, Not Tips) Discharge: Freshwater Stream/River Environment: Receiving Water: Neachels Brook Status: Surrendered under EPR 2010 Positional Accuracy: Located by supplier to within 10m</p>	A12SE (SW)	501	2	394130 299310
5	<p>Discharge Consents</p> <p>Operator: Wolverhampton Metropolitan Borough Council Property Type: REAL ESTATE ACTIVITIES/BUYING/SELLING/RENTING Location: Bowmans Harbour Site Adjacent Unit 13, Planetary Industrial Estate, Wednesfield, Wolverhampton Authority: Environment Agency, Midlands Region Catchment Area: Upper Tame Catchment To Confluence With Rea Reference: T/08/22780c/T Permit Version: 1 Effective Date: 12th January 1994 Issued Date: 12th January 1994 Revocation Date: 2nd May 2010 Discharge Type: Trade Discharges - Site Drainage (Contam Surface Water, Not Tips) Discharge: Freshwater Stream/River Environment: Receiving Water: Neachels Brook Status: Pre National Rivers Authority Legislation where issue date < 01/09/1989 Positional Accuracy: Located by supplier to within 100m</p>	A12SE (SW)	501	2	394130 299310
5	<p>Discharge Consents</p> <p>Operator: Unknown Property Type: Coal Extraction, Surface Location: Bowmans Harbour Site, Adjacent Unit 13, Planetary Industrial Estate, Wednesfield Authority: Environment Agency, Midlands Region Catchment Area: Upper Tame Catchment To Confluence With Rea Reference: CT/08/22780B/T2 Permit Version: Not Supplied Effective Date: Not Supplied Issued Date: Not Supplied Revocation Date: Not Supplied Discharge Type: Site Drainage Discharge: Freshwater Stream/River Environment: Receiving Water: Neachells Brook Status: Not Supplied Positional Accuracy: Located by supplier to within 100m</p>	A12SE (SW)	504	2	394130 299305
6	<p>Discharge Consents</p> <p>Operator: Severn Trent Water Limited Property Type: PUMPING STATION ON SEWERAGE NETWORK (WATER COMPANY) Location: Danehurst Sewage Pumping Station, Heath Town, Wolverhampton Authority: Environment Agency, Midlands Region Catchment Area: Upper Tame Catchment To Confluence With Rea Reference: T/08/30140/O Permit Version: 1 Effective Date: 26th October 1995 Issued Date: 26th October 1995 Revocation Date: Not Supplied Discharge Type: Sewage Discharges - Pumping Station - Water Company Discharge: Freshwater Stream/River Environment: Receiving Water: Neachells Brook Status: Post National Rivers Authority Legislation where issue date > 31/08/1989 Positional Accuracy: Located by supplier to within 100m</p>	A7NE (SW)	551	2	394120 299240

Map ID	Details	Quadrant Reference (Compass Direction)	Estimated Distance From Site	Contact	NGR
7	<p>Discharge Consents</p> <p>Operator: British Steel Plc Property Type: Iron & Steel Industries Location: Tubes & Pipes, Waddens Brook Lane, Wednesfield, Wolverhampton Authority: Environment Agency, Midlands Region Catchment Area: Upper Tame Catchment To Confluence With Rea Reference: CT/08/35199/T1 Permit Version: Not Supplied Effective Date: Not Supplied Issued Date: 24th September 1997 Revocation Date: Not Supplied Discharge Type: Site Drainage Discharge: Freshwater Stream/River Environment: Receiving Water: Waddens Brook (River Tame) Status: Not Supplied Positional Accuracy: Located by supplier to within 100m</p>	A14NW (E)	583	2	395250 299695
7	<p>Discharge Consents</p> <p>Operator: Corus Group Plc Property Type: Undefined Or Other Location: Wednesfield Works, Waddens Brook Lane, Wednesfield, Wolverhampton, Wv11 3sq Authority: Environment Agency, Midlands Region Catchment Area: Upper Tame Catchment To Confluence With Rea Reference: T/08/35199/T Permit Version: 1 Effective Date: 24th September 1997 Issued Date: 24th September 1997 Revocation Date: 11th December 2002 Discharge Type: Trade Effluent Discharge-Site Drainage Discharge: Freshwater Stream/River Environment: Receiving Water: Waddens Brook Status: Revoked (Water Resources Act 1991, Section 88 & Schedule 10 as amended by Environment Act 1995) Positional Accuracy: Located by supplier to within 100m</p>	A14NW (E)	584	2	395250 299700
8	<p>Discharge Consents</p> <p>Operator: Severn Trent Water Limited Property Type: STORM TANK/CSO ON SEWERAGE NETWORK (WATER COMPANY) Location: Black Country Trunk-Saltley Cso Wednesfield, Midlands, England, Uk, Wv11 3sz Authority: Environment Agency, Midlands Region Catchment Area: Upper Tame Catchment To Confluence With Rea Reference: Tsc240 Permit Version: 1 Effective Date: 3rd September 2010 Issued Date: 3rd September 2010 Revocation Date: 12th August 2011 Discharge Type: Public Sewage: Storm Sewage Overflow Discharge: Freshwater Stream/River Environment: Receiving Water: Waddens Brook Status: Varied under EPR 2010 Positional Accuracy: Located by supplier to within 10m</p>	A14SW (E)	600	2	395230 299360
8	<p>Discharge Consents</p> <p>Operator: Severn Trent Water Limited Property Type: STORM TANK/CSO ON SEWERAGE NETWORK (WATER COMPANY) Location: Old Watery Lane Cso Old Watery Lane Wwtw, Willenhall, ., West Midlands, Wv13 3sq Authority: Environment Agency, Midlands Region Catchment Area: Upper Tame Catchment To Confluence With Rea Reference: T/08/12131/O Permit Version: 1 Effective Date: 10th October 1985 Issued Date: 10th October 1985 Revocation Date: 30th March 2004 Discharge Type: Sewage Discharges - Pumping Station - Water Company Discharge: Freshwater Stream/River Environment: Receiving Water: Waddens Brook(Trib River Tame) Status: Modified (Water Resources Act 1991, Schedule 10 as amended by Environment Act 1995) Positional Accuracy: Located by supplier to within 100m</p>	A14SW (SE)	604	2	395230 299350

Map ID	Details	Quadrant Reference (Compass Direction)	Estimated Distance From Site	Contact	NGR
9	<p>Discharge Consents</p> <p>Operator: Severn Trent Water Limited Property Type: STORM TANK/CSO ON SEWERAGE NETWORK (WATER COMPANY) Location: Old Watery Lane Cso Old Watery Lane Wwtw, Willenhall, ., West Midlands, Wv13 3sq Authority: Environment Agency, Midlands Region Catchment Area: Upper Tame Catchment To Confluence With Rea Reference: T/08/35944/O Permit Version: 1 Effective Date: 31st March 2004 Issued Date: 17th March 2004 Revocation Date: 14th January 2018 Discharge Type: Public Sewage: Storm Sewage Overflow Discharge: Freshwater Stream/River Environment: Receiving Water: Waddens Brook(Trib River Tame) Status: New Consent (Water Resources Act 1991, Section 88 & Schedule 10 as amended by Environment Act 1995) Positional Accuracy: Located by supplier to within 10m</p>	A9NW (SE)	645	2	395220 299240
9	<p>Discharge Consents</p> <p>Operator: Severn Trent Water Limited Property Type: STORM TANK/CSO ON SEWERAGE NETWORK (WATER COMPANY) Location: Old Watery Lane Cso Old Watery Lane Wwtw, Willenhall, ., West Midlands, Wv13 3sq Authority: Environment Agency, Midlands Region Catchment Area: Upper Tame Catchment To Confluence With Rea Reference: T/08/35944/O Permit Version: 2 Effective Date: 15th January 2018 Issued Date: 15th January 2018 Revocation Date: 30th March 2018 Discharge Type: Public Sewage: Storm Sewage Overflow Discharge: Freshwater Stream/River Environment: Receiving Water: Waddens Brook Status: Varied under EPR 2010 Positional Accuracy: Located by supplier to within 10m</p>	A9NW (SE)	648	2	395220 299235
9	<p>Discharge Consents</p> <p>Operator: Severn Trent Water Limited Property Type: STORM TANK/CSO ON SEWERAGE NETWORK (WATER COMPANY) Location: Old Watery Lane Cso Old Watery Lane Wwtw, Willenhall, ., West Midlands, Wv13 3sq Authority: Environment Agency, Midlands Region Catchment Area: Upper Tame Catchment To Confluence With Rea Reference: T/08/35944/O Permit Version: 3 Effective Date: 31st March 2018 Issued Date: 15th January 2018 Revocation Date: Not Supplied Discharge Type: Public Sewage: Storm Sewage Overflow Discharge: Freshwater Stream/River Environment: Receiving Water: Waddens Brook Status: Varied under EPR 2010 Positional Accuracy: Located by supplier to within 10m</p>	A9NW (SE)	648	2	395220 299235
10	<p>Discharge Consents</p> <p>Operator: Tractor Spares Limited Property Type: Undefined Or Other Location: Strawberry Lane, Willenhall, West Midlands, Wv13 3rn Authority: Environment Agency, Midlands Region Catchment Area: Upper Tame Catchment To Confluence With Rea Reference: T/08/30219/T Permit Version: 1 Effective Date: 15th December 1995 Issued Date: 15th December 1995 Revocation Date: Not Supplied Discharge Type: Trade Effluent Discharge-Site Drainage Discharge: Freshwater Stream/River Environment: Receiving Water: Waddens Brook Status: Post National Rivers Authority Legislation where issue date > 31/08/1989 Positional Accuracy: Located by supplier to within 10m</p>	A8SE (S)	660	2	394700 298920

Map ID	Details	Quadrant Reference (Compass Direction)	Estimated Distance From Site	Contact	NGR
10	<p>Discharge Consents</p> <p>Operator: Bulley Industrial & Commercial Property Type: General Warehousing/Storage Location: Strawberry Lane Industrial, Estate Authority: Environment Agency, Midlands Region Catchment Area: Not Given Reference: T/08/07115/T/1 Permit Version: Not Supplied Effective Date: Not Supplied Issued Date: 13th February 1976 Revocation Date: Not Supplied Discharge Type: Site Drainage Discharge: Freshwater Stream/River Environment: Receiving Water: Neachells Brook Status: Not Supplied Positional Accuracy: Located by supplier to within 100m</p>	A8SE (S)	660	2	394700 298920
11	<p>Discharge Consents</p> <p>Operator: Black Country Properties Ltd Property Type: Undefined Or Other Location: Bowmans Harbour Site Adjacent Unit 13, Planetary Industrial Estate, Wednesfield, Wolverhampton Authority: Environment Agency, Midlands Region Catchment Area: Upper Tame Catchment To Confluence With Rea Reference: T/08/22780b/T Permit Version: 1 Effective Date: 12th January 1994 Issued Date: 12th January 1994 Revocation Date: 8th December 2009 Discharge Type: Trade Discharges - Site Drainage (Contam Surface Water, Not Tips) Discharge: Freshwater Stream/River Environment: Receiving Water: Neachells Brook Status: Revoked (Water Resources Act 1991, Section 88 & Schedule 10 as amended by Environment Act 1995) Positional Accuracy: Located by supplier to within 100m</p>	A12NW (W)	701	2	393850 299670
12	<p>Discharge Consents</p> <p>Operator: Mr Chris Vincent Property Type: REAL ESTATE ACTIVITIES/BUYING/SELLING/RENTING Location: Strawberry Lane Industrial Estate Strawberry Lane, Willenhall, Wolverhampton, England Authority: Environment Agency, Midlands Region Catchment Area: Upper Tame Catchment To Confluence With Rea Reference: T/08/35438/T Permit Version: 1 Effective Date: 16th May 2000 Issued Date: 16th May 2000 Revocation Date: Not Supplied Discharge Type: Trade Effluent Discharge-Site Drainage Discharge: Freshwater Stream/River Environment: Receiving Water: Neachells Brook Status: New Consent (Water Resources Act 1991, Section 88 & Schedule 10 as amended by Environment Act 1995) Positional Accuracy: Located by supplier to within 10m</p>	A8SW (S)	751	2	394600 298830
13	<p>Discharge Consents</p> <p>Operator: Severn Trent Water Limited Property Type: STORM TANK/CSO ON SEWERAGE NETWORK (WATER COMPANY) Location: Neachells Lane Pumping Station Cso, ., ., Wv13 3ng Authority: Environment Agency, Midlands Region Catchment Area: Upper Tame Catchment To Confluence With Rea Reference: Tsc3688 Permit Version: 1 Effective Date: 3rd September 2010 Issued Date: 3rd September 2010 Revocation Date: 12th August 2011 Discharge Type: Public Sewage: Storm Sewage Overflow Discharge: Freshwater Stream/River Environment: Receiving Water: Neachells Brook Status: Varied under EPR 2010 Positional Accuracy: Located by supplier to within 100m</p>	A8SE (S)	780	2	394700 298800

Map ID	Details	Quadrant Reference (Compass Direction)	Estimated Distance From Site	Contact	NGR
14	<p>Discharge Consents</p> <p>Operator: British Steel Plc Property Type: Chemical Manufacture/Storage Location: Wednesfield Works, Waddens Brook Lane, Wednesfield, WOLVERHAMPTON Authority: Environment Agency, Midlands Region Catchment Area: Upper Tame Catchment To Confluence With Rea Reference: CT/08/35083/T/1 Permit Version: Not Supplied Effective Date: Not Supplied Issued Date: 3rd January 1997 Revocation Date: Not Supplied Discharge Type: Trade Discharge - Process Water Discharge: Freshwater Stream/River Environment: Receiving Water: Waddens Brook (River Tame) Status: Not Supplied Positional Accuracy: Located by supplier to within 100m</p>	A14SE (E)	808	2	395480 299595
14	<p>Discharge Consents</p> <p>Operator: British Steel Seamless Tubes Property Type: Chemical Manufacture/Storage Location: Waddens Brook Lane, Wednesfield, WOLVERHAMPTON Authority: Environment Agency, Midlands Region Catchment Area: Not Given Reference: T/08/21626/T/1 Permit Version: Not Supplied Effective Date: Not Supplied Issued Date: 26th June 1992 Revocation Date: Not Supplied Discharge Type: Trade Discharge - Process Water Discharge: Freshwater Stream/River Environment: Receiving Water: Waddens Brook (R.Tame) Status: Not Supplied Positional Accuracy: Located by supplier to within 100m</p>	A14SE (E)	808	2	395480 299600
15	<p>Discharge Consents</p> <p>Operator: Severn Trent Water Limited Property Type: STORM TANK/CSO ON SEWERAGE NETWORK (WATER COMPANY) Location: Merrills Hall Lane Cso Merrills Hall Lane, Wednesfield, Wolverhampton, West Midlands, Wv11 3qh Authority: Environment Agency, Midlands Region Catchment Area: Upper Tame Catchment To Confluence With Rea Reference: T/08/21171/O Permit Version: 1 Effective Date: 21st February 1992 Issued Date: 21st February 1992 Revocation Date: 28th March 2018 Discharge Type: Public Sewage: Storm Sewage Overflow Discharge: Canal Environment: Receiving Water: Bentley Canal Culvert Status: Post National Rivers Authority Legislation where issue date > 31/08/1989 Positional Accuracy: Located by supplier to within 10m</p>	A14SE (E)	898	2	395570 299560
16	<p>Discharge Consents</p> <p>Operator: Severn Trent Water Limited Property Type: Undefined Or Other Location: Yale & Towne Limited, Waddens Brook Lane, Wednesfield Authority: Environment Agency, Midlands Region Catchment Area: Upper Tame Catchment To Confluence With Rea Reference: T/08/01946/O Permit Version: 1 Effective Date: 4th May 1967 Issued Date: 4th May 1967 Revocation Date: Not Supplied Discharge Type: Discharge Of Other Matter-Surface Water Discharge: Freshwater Stream/River Environment: Receiving Water: Waddens Brook (River Tame) Status: Pre National Rivers Authority Legislation where issue date < 01/09/1989 Positional Accuracy: Approximate location provided by supplier</p>	A19SE (NE)	906	2	395500 300001

Map ID	Details	Quadrant Reference (Compass Direction)	Estimated Distance From Site	Contact	NGR
17	<p>Discharge Consents</p> <p>Operator: Severn Trent Water Limited Property Type: PUMPING STATION ON SEWERAGE NETWORK (WATER COMPANY) Location: Neachells Lane Pumping Station, Wolverhampton, West Midlands Authority: Environment Agency, Midlands Region Catchment Area: Upper Tame Catchment To Confluence With Rea Reference: T/08/02403/O Permit Version: 1 Effective Date: 29th November 1968 Issued Date: 29th November 1968 Revocation Date: Not Supplied Discharge Type: Sewage Discharges - Pumping Station - Water Company Discharge: Freshwater Stream/River Environment: Receiving Water: Waddens Brook (River Tame Trib) Status: Pre National Rivers Authority Legislation where issue date < 01/09/1989 Positional Accuracy: Located by supplier to within 100m</p>	A3NE (S)	979	2	394700 298600
18	<p>Prosecutions Relating to Controlled Waters</p> <p>Location: Strawberry Lane Industrial Estate, Strawberry Lane, WILLENHALL, West Midlands, WV13 3RS Prosecution Text: EA Data 02/06/2000, Polluting Neachells Brook with high levels of ammonia. Prosecution Act: WRA91 s85 Hearing Date: 8th May 2000 Verdict: Guilty Fine: 1000 Cost: 320 Positional Accuracy: Manually positioned to the road within the address or location</p>	A8NE (S)	577	2	394655 299002
19	<p>Enforcement and Prohibition Notices</p> <p>Location: Well Lane, Wednesfield, WOLVERHAMPTON, West Midlands, WV11 1XY Permit Reference: NOT GIVEN Enforcement Date: Not Supplied Details: ENDS Report 273 (October 1997), Unacceptable fugitive emissions were released from the rotary furnace. Positional Accuracy: Unknown</p>	A13NW (NW)	172	2	394451 299787
20	<p>Integrated Pollution Controls</p> <p>Name: Imi Wolverhampton Metal Ltd Location: Well Lane, Wednesfield, WOLVERHAMPTON, West Midlands, WV11 1XY Authority: Environment Agency, Midlands Region Permit Reference: AZ4441 Dated: 29th July 1997 Process Type: IPC minor (non-substantial) variation to previous variation Description: 2.2 A (D) Non-ferrous Metal processes within the Metal Industry Status: Application has met the requirements for authorisation (but not yet authorised) Positional Accuracy: Manually positioned to the address or location</p>	A13NW (NW)	165	2	394456 299782
21	<p>Integrated Pollution Controls</p> <p>Name: Liquick 213 Ltd (Dissolved) Location: Well Lane, Wednesfield, WOLVERHAMPTON, West Midlands, WV11 1XP Authority: Environment Agency, Midlands Region Permit Reference: BD2365 Dated: 24th November 1998 Process Type: IPC minor (non-substantial) variation to previous variation Description: 2.2 A (D) Non-ferrous Metal processes within the Metal Industry Status: Authorisation revoked Positional Accuracy: Located by supplier to within 100m</p>	A13NW (NW)	294	2	394400 299900
21	<p>Integrated Pollution Controls</p> <p>Name: Liquick 213 Ltd (Dissolved) Location: Well Lane, Wednesfield, WOLVERHAMPTON, West Midlands, WV11 1XP Authority: Environment Agency, Midlands Region Permit Reference: AS6993 Dated: 15th November 1995 Process Type: IPC application for process that was regulated by HMIP for air releases under previous legislation Description: 2.2 A (D) Non-ferrous Metal processes within the Metal Industry Status: Authorisation superseded by a substantial or non substantial variation Positional Accuracy: Located by supplier to within 100m</p>	A13NW (NW)	294	2	394400 299900

Map ID	Details	Quadrant Reference (Compass Direction)	Estimated Distance From Site	Contact	NGR
22	<p>Integrated Pollution Prevention And Control</p> <p>Name: Tyco Flow Control Ltd Location: Ductile Steel Processors, Planetary Road, Willenhall, West Midlands, Wv13 3xp Authority: Environment Agency, Midlands Region Permit Reference: Cp3937pt Original Permit Ref: Cp3937pt Effective Date: 17th December 2004 Status: Superseded By Variation Application Type: Application App. Sub Type: New Positional Accuracy: Manually positioned to the address or location Activity Code: 2.3 A(1) (A) Activity Description: Surface Treating Metals And Plastics; Electrolytic/Chemical Greater Than 30 Cubic Metres Primary Activity: Y</p>	A13SW (W)	162	2	394395 299536
23	<p>Integrated Pollution Prevention And Control</p> <p>Name: Caparo Precision Tubes Ltd Location: Ductile Steel Processors, Willenhall, Planetary Industrial Estate, Planetary Road,, WILLENHALL, West Midlands, WV13 3XP Authority: Environment Agency, Midlands Region Permit Reference: BP3936GY Original Permit Ref: Cp3937pt Effective Date: 21st August 2009 Status: Surrender Effective Application Type: Surrender App. Sub Type: Whole Positional Accuracy: Automatically positioned to the address Activity Code: 2.3 A(1) (A) Activity Description: Surface Treating Metals And Plastics; Electrolytic/Chemical Greater Than 30 Cubic Metres Primary Activity: Y</p>	A13SW (SW)	318	2	394400 299305
23	<p>Integrated Pollution Prevention And Control</p> <p>Name: Caparo Precision Tubes Ltd Location: Planetary Industrial Estate, Planetary Road, WILLENHALL, West Midlands, WV13 3XP Authority: Environment Agency, Midlands Region Permit Reference: YP3835LY Original Permit Ref: Cp3937pt Effective Date: 11th August 2006 Status: Superseded By Variation Application Type: Variation App. Sub Type: Minor Positional Accuracy: Automatically positioned to the address Activity Code: 2.3 A(1) (A) Activity Description: Surface Treating Metals And Plastics; Electrolytic/Chemical Greater Than 30 Cubic Metres Primary Activity: Y Activity Code: 3.1 B (C) Activity Description: Cement And Lime; Slaking Lime To Make Calcium Or Calcium Magnesium Hydroxide Primary Activity: N</p>	A13SW (SW)	318	2	394400 299305
23	<p>Integrated Pollution Prevention And Control</p> <p>Name: Tyco Flow Control Ltd Location: Ductile Steel Processors, Willenhall, Tyco European Tube,Ductile Steel Processors, Planetary Road,, Willenhall, West Midlands, WV13 3XP Authority: Environment Agency, Midlands Region Permit Reference: Xp3234sz Original Permit Ref: Cp3937pt Effective Date: 22nd March 2005 Status: Superseded By Variation Application Type: Transfer App. Sub Type: Whole limited change in management Positional Accuracy: Automatically positioned to the address Activity Code: 2.3 A(1) (A) Activity Description: Surface Treating Metals And Plastics; Electrolytic/Chemical Greater Than 30 Cubic Metres Primary Activity: Y</p>	A13SW (SW)	318	2	394400 299305
24	<p>Local Authority Integrated Pollution Prevention And Control</p> <p>Name: Cooper Coated Coil Ltd Location: Unit 38 Planetary Industrial Estate, Planetary Road, Willenhall, Wv13 3xb Authority: Wolverhampton City Council, Environmental Health (Public Protection) Permit Reference: A2/6.4/007/R0 Dated: 2nd August 2007 Process Type: Other Activities Description: Other industries Status: Permit Issued Positional Accuracy: Manually positioned to the address or location</p>	A12NE (W)	531	3	394021 299669

Map ID	Details	Quadrant Reference (Compass Direction)	Estimated Distance From Site	Contact	NGR
25	<p>Local Authority Integrated Pollution Prevention And Control</p> <p>Name: Edward Howell Galvanisers Ltd Location: Watery Lane, Wednesfield, Wolverhampton, WV13 3SU Authority: Wolverhampton City Council, Environmental Health (Public Protection) Permit Reference: A2/2.3/002/R0 Dated: 24th November 2004 Process Type: Production and Processing of Metals Description: SG5 Status: Permit Issued Positional Accuracy: Manually positioned to the road within the address or location</p>	A9NW (SE)	591	3	395151 299234
26	<p>Local Authority Pollution Prevention and Controls</p> <p>Name: Carver (Wolverhampton) Ltd Location: Neachells Lane, Wednesfield, Wolverhampton, Wv11 3qg Authority: Wolverhampton City Council, Environmental Health (Public Protection) Permit Reference: B/1.1/159/R0 Dated: 19th March 2007 Process Type: Local Authority Pollution Prevention and Control Description: PG1/12 Combustion of fuel manufactured from/or comprised of, solid waste in appliances between 0.4-3MW thermal input Status: Permitted Positional Accuracy: Manually positioned to the road within the address or location</p>	A13SE (E)	9	3	394681 299601
26	<p>Local Authority Pollution Prevention and Controls</p> <p>Name: Ready Mixed Concrete (west midlands) Ltd Location: Neachells Lane, Wednesbury, WOLVERHAMPTON, West Midlands, WV11 3QH Authority: Wolverhampton City Council, Environmental Health (Public Protection) Permit Reference: 93/2/097 Dated: 27th November 1995 Process Type: Local Authority Air Pollution Control Description: PG3/8 Quarry processes including roadstone plants and the size reduction of bricks, tiles and concrete Status: Authorisation has varied Positional Accuracy: Manually positioned to the road within the address or location</p>	A13SE (SE)	10	3	394676 299571
27	<p>Local Authority Pollution Prevention and Controls</p> <p>Name: Landywood Concrete Products Ltd Location: Neachells Lane, WOLVERHAMPTON, WV10 7EG Authority: Wolverhampton City Council, Environmental Health (Public Protection) Permit Reference: B/3.1/072/R1 Dated: 23rd January 2005 Process Type: Local Authority Pollution Prevention and Control Description: PG3/1 Blending, packing, loading and use of bulk cement Status: Permitted Positional Accuracy: Manually positioned to the address or location</p>	A13NW (NW)	73	3	394483 299669
28	<p>Local Authority Pollution Prevention and Controls</p> <p>Name: Greenhaus Leyland Daf Ltd Location: Nechells Lane, Willenhall, WOLVERHAMPTON, West Midlands, WV11 3RF Authority: Wolverhampton City Council, Environmental Health (Public Protection) Permit Reference: 92/008 Dated: 30th January 1992 Process Type: Local Authority Air Pollution Control Description: PG1/1 Waste oil burners, less than 0.4MW net rated thermal input Status: Authorisation revoked Positional Accuracy: Manually positioned to the road within the address or location</p>	A13NE (NE)	144	3	394712 299781
29	<p>Local Authority Pollution Prevention and Controls</p> <p>Name: Basf Coating Ltd Location: Well Lane, Wednesfield, WOLVERHAMPTON, WV11 1XP Authority: Wolverhampton City Council, Environmental Health (Public Protection) Permit Reference: 95/3/43 Dated: 13th January 1995 Process Type: Local Authority Air Pollution Control Description: PG6/10 Coating manufacturing Status: Not Supplied Positional Accuracy: Manually positioned to the address or location</p>	A13NW (NW)	209	3	394438 299824
30	<p>Local Authority Pollution Prevention and Controls</p> <p>Name: Topcraft Pine Furniture Stores Location: Seamless Drive, Wednesfield, WOLVERHAMPTON, West Midlands, WV11 3QN Authority: Wolverhampton City Council, Environmental Health (Public Protection) Permit Reference: 98/3/6 Dated: 17th August 1999 Process Type: Local Authority Air Pollution Control Description: PG6/33 Wood coating Status: Authorisation has varied Positional Accuracy: Automatically positioned to the address</p>	A13NE (NE)	220	3	394785 299830

Map ID	Details	Quadrant Reference (Compass Direction)	Estimated Distance From Site	Contact	NGR
31	<p>Local Authority Pollution Prevention and Controls</p> <p>Name: The Walsall Wheelbarrow Company Ltd Location: 10-12 Phoenix Road, Off Neachells Lane, Wednesfield, WOLVERHAMPTON, West Midlands, WV11 3PX Authority: Wolverhampton City Council, Environmental Health (Public Protection) Permit Reference: B/6.4/094/R0 Dated: 22nd March 2005 Process Type: Local Authority Pollution Prevention and Control Description: PG6/31 Powder coating processes (including sheradizing) Status: Permitted Positional Accuracy: Manually positioned to the address or location</p>	A13SE (SE)	242	3	394856 299422
32	<p>Local Authority Pollution Prevention and Controls</p> <p>Name: A & R Vehicle Servicing Ltd Location: Planetary Road, Willenhall, WILLENHALL, West Midlands, WV13 3SW Authority: Wolverhampton City Council, Environmental Health (Public Protection) Permit Reference: 93/3/19 Dated: 17th December 1993 Process Type: Local Authority Air Pollution Control Description: PG6/10 Coating manufacturing Status: Authorisation revoked Positional Accuracy: Manually positioned to the address or location</p>	A8NE (S)	351	3	394687 299229
33	<p>Local Authority Pollution Prevention and Controls</p> <p>Name: Cemex Uk Materials Ltd Location: Planetary Road, Wednesfield, WOLVERHAMPTON, West Midlands, WV13 3SW Authority: Wolverhampton City Council, Environmental Health (Public Protection) Permit Reference: B/3.1/010/R0 Dated: 18th March 2004 Process Type: Local Authority Pollution Prevention and Control Description: PG3/1 Blending, packing, loading and use of bulk cement Status: Permitted Positional Accuracy: Manually positioned to the address or location</p>	A8NW (SW)	357	3	394392 299265
34	<p>Local Authority Pollution Prevention and Controls</p> <p>Name: Texaco Beddoes Service Station Location: Neachells Lane, WILLENHALL, West Midlands, WV13 3SJ Authority: Wolverhampton City Council, Environmental Health (Public Protection) Permit Reference: B/1.2/138 Dated: 25th June 1998 Process Type: Local Authority Pollution Prevention and Control Description: PG1/14 Petrol filling station Status: Permitted Positional Accuracy: Automatically positioned to the address</p>	A8NE (SE)	364	3	394782 299233
34	<p>Local Authority Pollution Prevention and Controls</p> <p>Name: G Asprey Transport Location: Consolidation House, Neachells Lane, WILLENHALL, West Midlands, WV13 3RG Authority: Wolverhampton City Council, Environmental Health (Public Protection) Permit Reference: 93/2/009/V1 Dated: 17th February 1998 Process Type: Local Authority Air Pollution Control Description: PG1/1 Waste oil burners, less than 0.4MW net rated thermal input Status: Authorisation revoked Positional Accuracy: Automatically positioned to the address</p>	A8NE (SE)	383	3	394829 299230
35	<p>Local Authority Pollution Prevention and Controls</p> <p>Name: Sainsbury'S Petrol Filling Station Location: Rookery Street, Wednesfield, WOLVERHAMPTON Authority: Wolverhampton City Council, Environmental Health (Public Protection) Permit Reference: B/1.2/133/V1 Dated: 16th June 1998 Process Type: Local Authority Pollution Prevention and Control Description: PG1/14 Petrol filling station Status: Permitted Positional Accuracy: Manually positioned to the address or location</p>	A12NE (NW)	409	3	394231 299901
35	<p>Local Authority Pollution Prevention and Controls</p> <p>Name: Sainsbury'S Petrol Filling Station Location: Rookery Street, Wednesfield, Wolverhampton Authority: Wolverhampton City Council, Environmental Health (Public Protection) Permit Reference: B/1.2/189 Dated: 24th February 2012 Process Type: Local Authority Pollution Prevention and Control Description: PG1/14 Petrol filling station Status: Permitted Positional Accuracy: Manually positioned to the address or location</p>	A12NE (NW)	411	3	394232 299905

Map ID	Details	Quadrant Reference (Compass Direction)	Estimated Distance From Site	Contact	NGR
36	<p>Local Authority Pollution Prevention and Controls</p> <p>Name: William Gibbons Location: Units 25-28 Planetary Industrial Estate, Planetary Road, WOLVERHAMPTON, West Midlands, WV13 3XA Authority: Wolverhampton City Council, Environmental Health (Public Protection) Permit Reference: B/6.4/078/R0 Dated: 16th March 2005 Process Type: Local Authority Pollution Prevention and Control Description: PG6/16 Printworks Status: Permitted Positional Accuracy: Manually positioned to the address or location</p>	A12SE (W)	490	3	394059 299590
37	<p>Local Authority Pollution Prevention and Controls</p> <p>Name: Aggregate Industries T/A Bardon Concrete Location: Mansfield Road, Wednesfield, WILLENHALL, West Midlands, WV13 3RX Authority: Wolverhampton City Council, Environmental Health (Public Protection) Permit Reference: B/3.1/003/R3 Dated: 7th October 2003 Process Type: Local Authority Pollution Prevention and Control Description: PG3/1 Blending, packing, loading and use of bulk cement Status: Permitted Positional Accuracy: Automatically positioned to the address</p>	A8NW (SW)	505	3	394280 299158
37	<p>Local Authority Pollution Prevention and Controls</p> <p>Name: Bardon Concrete Location: Mansfield Road, Wednesfield, Wolverhampton, Wv13 3rx Authority: Wolverhampton City Council, Environmental Health (Public Protection) Permit Reference: B/3.1/003/R3 Dated: 7th October 2003 Process Type: Local Authority Pollution Prevention and Control Description: PG3/1 Blending, packing, loading and use of bulk cement Status: Permitted Positional Accuracy: Manually positioned to the address or location</p>	A8NW (SW)	505	3	394279 299159
38	<p>Local Authority Pollution Prevention and Controls</p> <p>Name: West Midlands Co-Op Petrol Station Location: Rockery Street, Wednesfield, Wolverhampton, West Midlands, WV11 1OP Authority: Wolverhampton City Council, Environmental Health (Public Protection) Permit Reference: Not Given Dated: Not Supplied Process Type: Local Authority Air Pollution Control Description: PG1/14 Petrol filling station Status: Application Withdrawn Positional Accuracy: Manually positioned to the road within the address or location</p>	A18SW (NW)	519	3	394300 300102
39	<p>Local Authority Pollution Prevention and Controls</p> <p>Name: Cooper Coated Coil Limited Location: Unit 38 Planetary Industrial Estate, Planetary Road, WILLENHALL, West Midlands, WV13 3XB Authority: Wolverhampton City Council, Environmental Health (Public Protection) Permit Reference: A2/6.4/007/R0 Dated: 2nd August 2007 Process Type: Local Authority Pollution Prevention and Control Description: PG6/23 Coating of metal and plastic Status: Transferred to LAIPPC Positional Accuracy: Manually positioned to the address or location</p>	A12NE (W)	531	3	394021 299669
39	<p>Local Authority Pollution Prevention and Controls</p> <p>Name: Choice Furniture Ltd Location: Unit 39 Planetary Industrial Estate, Planetary road, WILLENHALL, West Midlands, WV13 3XB Authority: Wolverhampton City Council, Environmental Health (Public Protection) Permit Reference: 93/3/51 Dated: 31st March 1994 Process Type: Local Authority Air Pollution Control Description: PG6/10 Coating manufacturing Status: Authorisation revoked Positional Accuracy: Automatically positioned to the address</p>	A12NE (W)	531	3	394021 299674
40	<p>Local Authority Pollution Prevention and Controls</p> <p>Name: H J Speake Ltd Location: Strawberry Lane, WILLENHALL, West Midlands, WV13 3RS Authority: Wolverhampton City Council, Environmental Health (Public Protection) Permit Reference: B/2.2/096/R0 Dated: 16th March 2005 Process Type: Local Authority Pollution Prevention and Control Description: PG2/4 Iron, steel and non-ferrous metal foundry processes Status: Permitted Positional Accuracy: Manually positioned to the address or location</p>	A7NE (SW)	570	3	394266 299091

Map ID	Details	Quadrant Reference (Compass Direction)	Estimated Distance From Site	Contact	NGR
40	<p>Local Authority Pollution Prevention and Controls</p> <p>Name: Hj Speake Location: Strawberry Lane, Willenhall, West Midlands, WV13 3XB Authority: Wolverhampton City Council, Environmental Health (Public Protection) Permit Reference: B/2.2/096/R0 Dated: 16th March 2005 Process Type: Local Authority Pollution Prevention and Control Description: PG2/6 Aluminium and aluminium alloy processes Status: Permitted Positional Accuracy: Manually positioned to the address or location</p>	A7NE (SW)	570	3	394266 299091
40	<p>Local Authority Pollution Prevention and Controls</p> <p>Name: Hj Speake Location: Strawberry Lane, Willenhall, West Midlands, WV13 3XB Authority: Wolverhampton City Council, Environmental Health (Public Protection) Permit Reference: B/2.2/096/R0 Dated: 16th March 2005 Process Type: Local Authority Pollution Prevention and Control Description: PG2/7 Zinc and zinc alloy processes Status: Permitted Positional Accuracy: Manually positioned to the address or location</p>	A7NE (SW)	570	3	394266 299091
41	<p>Local Authority Pollution Prevention and Controls</p> <p>Name: Clay Colliery Co Ltd Location: Bowman'S Harbour, Wednesbury Road, Neachells, WOLVERHAMPTON, West Midlands, WV Authority: Wolverhampton City Council, Environmental Health (Public Protection) Permit Reference: 92/099 Dated: 31st July 1992 Process Type: Local Authority Air Pollution Control Description: PG3/8 Quarry processes including roadstone plants and the size reduction of bricks, tiles and concrete Status: Authorisation revoked Positional Accuracy: Manually positioned within the geographical locality</p>	A12SE (W)	579	3	393970 299565
42	<p>Local Authority Pollution Prevention and Controls</p> <p>Name: Edward Howell Galvanisers Ltd Location: Watery Lane, Wednesbury, Willenhall, West Midlands, WV13 3SU Authority: Wolverhampton City Council, Environmental Health (Public Protection) Permit Reference: A2/2.3/002/R0 Dated: 24th November 2004 Process Type: Local Authority Pollution Prevention and Control Description: PG2/2 Hot dip galvanising processes Status: Transferred to LAIPPC Positional Accuracy: Manually positioned to the road within the address or location</p>	A9NW (SE)	591	3	395151 299234
43	<p>Local Authority Pollution Prevention and Controls</p> <p>Name: Humphreys Dry Cleaners Location: 102 High Street, Wednesfield, Wolverhampton, Wv11 1sz Authority: Wolverhampton City Council, Environmental Health (Public Protection) Permit Reference: B/7/155/R0 Dated: 5th March 2007 Process Type: Local Authority Pollution Prevention and Control Description: PG6/46 Dry cleaning Status: Permitted Positional Accuracy: Manually positioned to the address or location</p>	A18SW (N)	614	3	394609 300264
44	<p>Local Authority Pollution Prevention and Controls</p> <p>Name: William Gibbons Location: Unit 34 Planetary Road Industrial Estate, Planetary Road, Wolverhampton, Wv13 3xa Authority: Wolverhampton City Council, Environmental Health (Public Protection) Permit Reference: B/6.4/162/R0 Dated: 31st July 2007 Process Type: Local Authority Pollution Prevention and Control Description: PG6/16 Printworks Status: Permitted Positional Accuracy: Manually positioned to the address or location</p>	A12NW (W)	620	3	393930 299657
45	<p>Local Authority Pollution Prevention and Controls</p> <p>Name: Morelock Signs Ltd Location: Morelock House, Strawberry lane, WILLENHALL, West Midlands, WV13 3RS Authority: Wolverhampton City Council, Environmental Health (Public Protection) Permit Reference: B/6.4/081/R0 Dated: 24th February 1998 Process Type: Local Authority Pollution Prevention and Control Description: PG6/23 Coating of metal and plastic Status: Permitted Positional Accuracy: Manually positioned to the address or location</p>	A8NE (S)	621	3	394744 298963

Map ID	Details	Quadrant Reference (Compass Direction)	Estimated Distance From Site	Contact	NGR
45	<p>Local Authority Pollution Prevention and Controls</p> <p>Name: Morelock Signs Location: Morelock House, Strawberry Lane, Willenhall, WV13 3RS Authority: Wolverhampton City Council, Environmental Health (Public Protection) Permit Reference: B/6.4/081/R0 Dated: 11th February 1994 Process Type: Local Authority Pollution Prevention and Control Description: PG6/16 Printworks Status: Permitted Positional Accuracy: Manually positioned to the address or location</p>	A8NE (S)	621	3	394744 298963
46	<p>Local Authority Pollution Prevention and Controls</p> <p>Name: Zincast Foundry Ltd Location: Strawberry Lane, WILLENHALL, West Midlands, WV13 3NG Authority: Wolverhampton City Council, Environmental Health (Public Protection) Permit Reference: B/2.2/102/R0 Dated: 21st March 2005 Process Type: Local Authority Pollution Prevention and Control Description: PG2/4 Iron, steel and non-ferrous metal foundry processes Status: Permitted Positional Accuracy: Manually positioned to the address or location</p>	A8NE (S)	636	3	394660 298943
46	<p>Local Authority Pollution Prevention and Controls</p> <p>Name: Zincast Foundry Ltd Location: Strawberry Lane, Willenhall, West Midlands, WV13 3NG Authority: Wolverhampton City Council, Environmental Health (Public Protection) Permit Reference: B/2.2/102/R0 Dated: 21st March 2005 Process Type: Local Authority Pollution Prevention and Control Description: PG2/6 Aluminium and aluminium alloy processes Status: Permitted Positional Accuracy: Manually positioned to the address or location</p>	A8NE (S)	636	3	394660 298943
46	<p>Local Authority Pollution Prevention and Controls</p> <p>Name: Zincast Foundry Ltd Location: Strawberry Lane, Willenhall, West Midlands, WV13 3NG Authority: Wolverhampton City Council, Environmental Health (Public Protection) Permit Reference: B/2.2/102/R0 Dated: 21st March 2005 Process Type: Local Authority Pollution Prevention and Control Description: PG2/7 Zinc and zinc alloy processes Status: Permitted Positional Accuracy: Manually positioned to the address or location</p>	A8NE (S)	636	3	394660 298943
47	<p>Local Authority Pollution Prevention and Controls</p> <p>Name: Tata Location: Steel Park Way, WEDNESFIELD, West Midlands, WV11 3SQ Authority: Wolverhampton City Council, Environmental Health (Public Protection) Permit Reference: B/6.4/080/R0 Dated: 10th March 2005 Process Type: Local Authority Pollution Prevention and Control Description: PG6/23 Coating of metal and plastic Status: Permitted Positional Accuracy: Manually positioned to the address or location</p>	A14NE (E)	679	3	395330 299793
48	<p>Local Authority Pollution Prevention and Controls</p> <p>Name: Green & Russell Ltd Location: Nechells Lane, Willenhall, WILLENHALL, West Midlands, WV13 3RR Authority: Wolverhampton City Council, Environmental Health (Public Protection) Permit Reference: 93/2/041 Dated: Not Supplied Process Type: Local Authority Air Pollution Control Description: PG2/4 Iron, steel and non-ferrous metal foundry processes Status: Authorisation revoked Positional Accuracy: Manually positioned to the road within the address or location</p>	A8SE (S)	706	3	394849 298896
49	<p>Local Authority Pollution Prevention and Controls</p> <p>Name: British Steel Seamless Tubes Ltd Location: Waddensbrood Lane, Wednesbury, WOLVERHAMPTON, West Midlands, WV11 3SQ Authority: Wolverhampton City Council, Environmental Health (Public Protection) Permit Reference: 93/019 Dated: 22nd January 1993 Process Type: Local Authority Air Pollution Control Description: PG1/10 Waste derived fuel combustion processes less than 3MW Status: Authorised Positional Accuracy: Manually positioned to the address or location</p>	A19SE (NE)	883	3	395481 299987

Map ID	Details	Quadrant Reference (Compass Direction)	Estimated Distance From Site	Contact	NGR
50	<p>Local Authority Pollution Prevention and Controls</p> <p>Name: British Steel Seamless Tubes LtdCorus Location: Waddens Brook Lane, Wednesday, WOLVERHAMPTON, West Midlands, WV11 3SQ Authority: Wolverhampton City Council, Environmental Health (Public Protection) Permit Reference: 94/3/53 Dated: 20th January 1995 Process Type: Local Authority Air Pollution Control Description: PG6/23 Coating of metal and plastic Status: Authorised Positional Accuracy: Manually positioned to the road within the address or location</p>	A19SE (NE)	911	3	395489 300038
51	<p>Local Authority Pollution Prevention and Controls</p> <p>Name: New Cross Incinerator Location: New Cross Hospital, Wednesfield Road, Wednesfield, WOLVERHAMPTON, West Midlands, WV10 0QP Authority: Wolverhampton City Council, Environmental Health (Public Protection) Permit Reference: 92/004 Dated: 29th September 1995 Process Type: Local Authority Air Pollution Control Description: PG5/1 Clinical waste incineration processes under 1 tonne an hour Status: Authorisation has varied Positional Accuracy: Manually positioned to the address or location</p>	A17SW (NW)	996	3	393750 300238
	Nearest Surface Water Feature	A13SW (SW)	218	-	394508 299372
52	<p>Pollution Incidents to Controlled Waters</p> <p>Property Type: Industrial: Other Location: Asprays Transport, Noose Lane Authority: Environment Agency, Midlands Region Pollutant: Oils - Waste Oil Note: Waddens Brook; Oil; Other Adverse Effects Incident Date: 13th November 1997 Incident Reference: 2703561 Catchment Area: Trent Catchment : Upper Tame To Confluence With Rea Receiving Water: Watercourse Cause of Incident: Leaking Tank Incident Severity: Category 3 - Minor Incident Positional Accuracy: Located by supplier to within 100m</p>	A13SE (E)	0	2	394650 299600
52	<p>Pollution Incidents to Controlled Waters</p> <p>Property Type: Road (Road Traffic Accident) Location: Asprays Transport, Noose Lane Authority: Environment Agency, Midlands Region Pollutant: Miscellaneous - Vehicle Washings And De Waxing Note: Waddens Brook; Oil; Other Adverse Effects Incident Date: 13th November 1997 Incident Reference: 2703562 Catchment Area: Trent Catchment : Upper Tame To Confluence With Rea Receiving Water: Watercourse Cause of Incident: Deliberate Disposal To Drain Incident Severity: Category 3 - Minor Incident Positional Accuracy: Located by supplier to within 100m</p>	A13SE (SE)	0	2	394650 299595
53	<p>Pollution Incidents to Controlled Waters</p> <p>Property Type: Road (Road Traffic Accident) Location: Richards & Ross Limited, Nechells Lane, Wednesfield, WOLVERHAMPTON, West Midlands, WV Authority: Environment Agency, Midlands Region Pollutant: Oils - Diesel (Including Agricultural) Note: Nechells; Diesel Entered Drains; No Adverse Effects; Incident Date: 19th June 1999 Incident Reference: 2003600 Catchment Area: Trent Catchment : Upper Tame To Confluence With Rea Receiving Water: Not Given Cause of Incident: Leaking Tank Incident Severity: Category 3 - Minor Incident Positional Accuracy: Approximate location provided by supplier</p>	A13NW (N)	50	2	394600 299700
54	<p>Pollution Incidents to Controlled Waters</p> <p>Property Type: Miscellaneous Premises: Other Location: Imi Wolverhampton Metals Authority: Environment Agency, Midlands Region Pollutant: Organic Wastes: Other Note: No Adverse Effects; Fractured Fuel Feeder To Furnace Diesel/Foam Incident Date: 28th October 1996 Incident Reference: 2001346 Catchment Area: Trent Catchment : Upper Tame To Confluence With Rea Receiving Water: Not Given Cause of Incident: Miscellaneous/Other Pollution Type Incident Severity: Category 3 - Minor Incident Positional Accuracy: Located by supplier to within 100m</p>	A13NW (W)	162	2	394400 299700

Map ID	Details	Quadrant Reference (Compass Direction)	Estimated Distance From Site	Contact	NGR
55	<p>Pollution Incidents to Controlled Waters</p> <p>Property Type: Metal industry Location: Well Lane, I M I Metals, WEDNESFIELD Authority: Environment Agency, Midlands Region Pollutant: Chemicals - Acid Note: Unknown; Sticks Of Sodium Exploding In Skip Incident Date: 4th January 1999 Incident Reference: 2705127 Catchment Area: Trent Catchment : Upper Tame To Confluence With Rea Receiving Water: Watercourse Cause of Incident: Miscellaneous/Other Pollution Type Incident Severity: Category 2 - Significant Incident Positional Accuracy: Located by supplier to within 100m</p>	A13NW (NW)	208	2	394405 299795
56	<p>Pollution Incidents to Controlled Waters</p> <p>Property Type: Chemical industry Location: Basf, WEDNESFIELD Authority: Environment Agency, Midlands Region Pollutant: Oils - Gas Oil Note: No Adverse Effects; Bentley Canal; Lost 4-7 Tonnes Gas Oil Incident Date: 14th April 1997 Incident Reference: 2001855 Catchment Area: Trent Catchment : Upper Tame To Confluence With Rea Receiving Water: Canal Cause of Incident: Leaking Underground Pipe Incident Severity: Category 1 - Major Incident Positional Accuracy: Located by supplier to within 100m</p>	A13NE (NE)	222	2	394750 299850
57	<p>Pollution Incidents to Controlled Waters</p> <p>Property Type: Miscellaneous Premises: Unknown Location: Wednesfield Way, WEDNESFIELD Authority: Environment Agency, Midlands Region Pollutant: Other Chemicals Note: Neachells Brook; Discolouration In Surface Water Sewer; No Adverse Effects Incident Date: 21st October 1997 Incident Reference: 2702811 Catchment Area: Trent Catchment : Upper Tame To Confluence With Rea Receiving Water: Watercourse Cause of Incident: Other Incident/Unknown Incident Severity: Category 3 - Minor Incident Positional Accuracy: Located by supplier to within 100m</p>	A13NW (NW)	253	2	394400 299850
58	<p>Pollution Incidents to Controlled Waters</p> <p>Property Type: Road (Road Traffic Accident) Location: Neachells Lane, WEDNESFIELD Authority: Environment Agency, Midlands Region Pollutant: Oils - Diesel (Including Agricultural) Note: Waddens Brook; Diesel To Drain; Amenity Effected Incident Date: 19th April 1997 Incident Reference: 2001693 Catchment Area: Trent Catchment : Upper Tame To Confluence With Rea Receiving Water: Watercourse Cause of Incident: Vandalism Incident Severity: Category 1 - Major Incident Positional Accuracy: Located by supplier to within 100m</p>	A13SE (S)	281	2	394700 299300
59	<p>Pollution Incidents to Controlled Waters</p> <p>Property Type: Metal industry Location: ImiWolverhampton Metals, Well Lane, WEDNESFIELD Authority: Environment Agency, Midlands Region Pollutant: Other Chemicals Note: Neachells Brook; Split Graphite Lance-Discharge Phosphorus Pentoxid; No Adverse Effects Incident Date: 21st August 1997 Incident Reference: 2702796 Catchment Area: Trent Catchment : Upper Tame To Confluence With Rea Receiving Water: Not Given Cause of Incident: Miscellaneous/Other Pollution Type Incident Severity: Category 3 - Minor Incident Positional Accuracy: Located by supplier to within 100m</p>	A13NW (NW)	323	2	394300 299850
60	<p>Pollution Incidents to Controlled Waters</p> <p>Property Type: Engineering Location: Planetary Road, Marston, WEDNESFIELD Authority: Environment Agency, Midlands Region Pollutant: Miscellaneous - Other Note: Other Adverse Effects; Fire 1 Ton Aluminium Incident Date: 11th June 1996 Incident Reference: 2701346 Catchment Area: Trent Catchment : Upper Tame To Confluence With Rea Receiving Water: Not Given Cause of Incident: Fire Incident Severity: Category 3 - Minor Incident Positional Accuracy: Located by supplier to within 100m</p>	A8NW (S)	343	2	394480 299250

Map ID	Details	Quadrant Reference (Compass Direction)	Estimated Distance From Site	Contact	NGR
61	<p>Pollution Incidents to Controlled Waters</p> <p>Property Type: Metal industry Location: Nechells Watery Lane, WILLENHALL Authority: Environment Agency, Midlands Region Pollutant: Miscellaneous - Foam Note: Unknown; Fire In Basement Incident Date: 19th March 1999 Incident Reference: 2003391 Catchment Area: Trent Catchment : Upper Tame To Confluence With Rea Receiving Water: Watercourse Cause of Incident: Fire Incident Severity: Category 3 - Minor Incident Positional Accuracy: Located by supplier to within 10m</p>	A8NE (SE)	375	2	394850 299250
62	<p>Pollution Incidents to Controlled Waters</p> <p>Property Type: Engineering Location: Brookpaint Outfall Authority: Environment Agency, Midlands Region Pollutant: Oils - Unknown Note: Amenity Affected; Oil Incident Date: 3rd June 1998 Incident Reference: 2703764 Catchment Area: Trent Catchment : Upper Tame To Confluence With Rea Receiving Water: Watercourse Cause of Incident: Poor Operational Practice Incident Severity: Category 3 - Minor Incident Positional Accuracy: Located by supplier to within 100m</p>	A14SW (SE)	375	2	395001 299401
63	<p>Pollution Incidents to Controlled Waters</p> <p>Property Type: Engineering Location: Nechells Lane, Serckmarston, WILLENHALL Authority: Environment Agency, Midlands Region Pollutant: Chemicals - Solvents Note: Other Affected; Split Drum; 2 Gallons Of White Spirit To Drain Incident Date: 27th November 1998 Incident Reference: 2705085 Catchment Area: Trent Catchment : Upper Tame To Confluence With Rea Receiving Water: Watercourse Cause of Incident: Accidental Spillage/Leakage Incident Severity: Category 3 - Minor Incident Positional Accuracy: Located by supplier to within 100m</p>	A8NE (SE)	401	2	394800 299200
64	<p>Pollution Incidents to Controlled Waters</p> <p>Property Type: Chemical industry Location: Basf, Well Lane, WOLVERHAMPTON Authority: Environment Agency, Midlands Region Pollutant: Oils - Gas Oil Note: Bentley Canal; Oil; No Adverse Effects Incident Date: 15th April 1997 Incident Reference: 2701805 Catchment Area: Trent Catchment : Upper Tame To Confluence With Rea Receiving Water: Watercourse Cause of Incident: Leaking Underground Pipe Incident Severity: Category 2 - Significant Incident Positional Accuracy: Located by supplier to within 100m</p>	A12NE (NW)	427	2	394250 299950
65	<p>Pollution Incidents to Controlled Waters</p> <p>Property Type: Fire Water Location: Planetary Industrial Estate, Nechells Lane, WEDNESBURY, West Midlands, WS10 Authority: Environment Agency, Midlands Region Pollutant: Oils - Unknown Note: Unknown Watercourse; 15 Pump Fire; Amenity Affected; Incident Date: 15th September 1999 Incident Reference: 2706217 Catchment Area: Trent Catchment : Upper Tame To Confluence With Rea Receiving Water: Watercourse Cause of Incident: Fire Incident Severity: Category 3 - Minor Incident Positional Accuracy: Located by supplier to within 10m</p>	A12SE (W)	449	2	394100 299600
66	<p>Pollution Incidents to Controlled Waters</p> <p>Property Type: Road (Road Traffic Accident) Location: Hodgkiss Motors, Wolverhampton Road, WEDNESFIELD Authority: Environment Agency, Midlands Region Pollutant: Miscellaneous - Other Note: Waddens Brook; 40 Tyres On Fire; No Adverse Effects Incident Date: 28th March 1997 Incident Reference: 2001463 Catchment Area: Trent Catchment : Upper Tame To Confluence With Rea Receiving Water: Not Given Cause of Incident: Fire Incident Severity: Category 3 - Minor Incident Positional Accuracy: Located by supplier to within 100m</p>	A12NE (W)	478	2	394100 299800

Map ID	Details	Quadrant Reference (Compass Direction)	Estimated Distance From Site	Contact	NGR
67	Pollution Incidents to Controlled Waters Property Type: Fire Water Location: Seamless Tubes, WEDNESFIELD Authority: Environment Agency, Midlands Region Pollutant: Miscellaneous - Foam Note: Fire Involving Heavy Traction Oil-Foam In Use; No Adverse Effects Incident Date: 19th September 1997 Incident Reference: 2702595 Catchment Area: Trent Catchment : Upper Tame To Confluence With Rea Receiving Water: Not Given Cause of Incident: Fire Incident Severity: Category 3 - Minor Incident Positional Accuracy: Located by supplier to within 100m	A14NW (E)	505	2	395170 299700
68	Pollution Incidents to Controlled Waters Property Type: Industrial: Other Location: Bentley Mill Way, DARLASTON Authority: Environment Agency, Midlands Region Pollutant: Miscellaneous - Inert Suspended Solids Note: No Adverse Effects; Wolves Tame; River Running Red Incident Date: 3rd December 1996 Incident Reference: 2701761 Catchment Area: Trent Catchment : Upper Tame To Confluence With Rea Receiving Water: Watercourse Cause of Incident: Inadequate Design/Capacity Incident Severity: Category 1 - Major Incident Positional Accuracy: Located by supplier to within 100m	A12SE (SW)	515	2	394120 299300
69	Pollution Incidents to Controlled Waters Property Type: Miscellaneous Premises: Unknown Location: Down Stream, Phoenix Road, WEDNESFIELD Authority: Environment Agency, Midlands Region Pollutant: Oils - Unknown Note: Waddens Brook; Oil Contamination; Other Adverse Effects Incident Date: 21st April 1998 Incident Reference: 2703749 Catchment Area: Trent Catchment : Upper Tame To Confluence With Rea Receiving Water: Watercourse Cause of Incident: Other Incident/Unknown Incident Severity: Category 3 - Minor Incident Positional Accuracy: Located by supplier to within 100m	A14SW (E)	558	2	395200 299400
70	Pollution Incidents to Controlled Waters Property Type: Miscellaneous Premises: Unknown Location: Ash Hole, Watery Lane (Behind New Houses), Nechells Lane Authority: Environment Agency, Midlands Region Pollutant: Miscellaneous - Natural Note: No Adverse Effects; Large No Of Fish Gasping Incident Date: 22nd August 1996 Incident Reference: 2701075 Catchment Area: Trent Catchment : Upper Tame To Confluence With Rea Receiving Water: Pond/Lake Cause of Incident: Other Incident/Unknown Incident Severity: Category 3 - Minor Incident Positional Accuracy: Located by supplier to within 100m	A19SW (NE)	566	2	395001 300101
71	Pollution Incidents to Controlled Waters Property Type: Miscellaneous Premises: Unknown Location: From New Cross Hospital, WEDNESFIELD Authority: Environment Agency, Midlands Region Pollutant: Oils - Diesel (Including Agricultural) Note: Wryley & Essington Canal; Diesel On Canal; Amenity Affected Incident Date: 28th April 1996 Incident Reference: 2700623 Catchment Area: Trent Catchment : Upper Tame To Confluence With Rea Receiving Water: Canal Cause of Incident: Other Incident/Unknown Incident Severity: Category 2 - Significant Incident Positional Accuracy: Located by supplier to within 100m	A18SW (NW)	571	2	394330 300175
71	Pollution Incidents to Controlled Waters Property Type: Miscellaneous Premises: Unknown Location: Wednesfield Public House, WEDNESFIELD Authority: Environment Agency, Midlands Region Pollutant: Oils - Diesel (Including Agricultural) Note: Oil Slick Birds Covered In Oil; Amenity Affected Incident Date: 24th April 1996 Incident Reference: 2700639 Catchment Area: Trent Catchment : Upper Tame To Confluence With Rea Receiving Water: Canal Cause of Incident: Other Incident/Unknown Incident Severity: Category 2 - Significant Incident Positional Accuracy: Located by supplier to within 100m	A18SW (NW)	576	2	394330 300180

Map ID	Details	Quadrant Reference (Compass Direction)	Estimated Distance From Site	Contact	NGR
72	<p>Pollution Incidents to Controlled Waters</p> <p>Property Type: Landfill/Waste Disposal Site Location: Bowmans Harbour Rec Site Authority: Environment Agency, Midlands Region Pollutant: Miscellaneous - Inert Suspended Solids Note: Waddens Brook; Orange Solids Incident Date: 8th June 1998 Incident Reference: 2703771 Catchment Area: Trent Catchment : Upper Tame To Confluence With Rea Receiving Water: Watercourse Cause of Incident: Poor/Inadequate Maintenance Incident Severity: Category 2 - Significant Incident Positional Accuracy: Located by supplier to within 100m</p>	A8NE (S)	580	2	394700 299000
73	<p>Pollution Incidents to Controlled Waters</p> <p>Property Type: Water Company Sewage: Combined Sewer Overflow Location: Noose Lane, WILLENHALL Authority: Environment Agency, Midlands Region Pollutant: Crude Sewage Note: No Adverse Effects; Waddens Brook; Strong Smell Of Sewage Incident Date: 22nd January 1997 Incident Reference: 2702368 Catchment Area: Trent Catchment : Upper Tame To Confluence With Rea Receiving Water: Watercourse Cause of Incident: Blocked Sewer Incident Severity: Category 3 - Minor Incident Positional Accuracy: Located by supplier to within 100m</p>	A14SW (E)	584	2	395250 299500
73	<p>Pollution Incidents to Controlled Waters</p> <p>Property Type: Water Company Sewage: Combined Sewer Overflow Location: Watery Lane, WILLENHALL Authority: Environment Agency, Midlands Region Pollutant: Crude Sewage Note: No Adverse Effects; Waddens Brook; Running Black Incident Date: 18th January 1997 Incident Reference: 2001644 Catchment Area: Trent Catchment : Upper Tame To Confluence With Rea Receiving Water: Watercourse Cause of Incident: Blocked Sewer Incident Severity: Category 3 - Minor Incident Positional Accuracy: Located by supplier to within 100m</p>	A14SW (E)	585	2	395250 299495
74	<p>Pollution Incidents to Controlled Waters</p> <p>Property Type: Industrial: Other Location: Midland Board & Glass Limited, Watery Lane, WEDNESFIELD Authority: Environment Agency, Midlands Region Pollutant: Other Chemicals Note: Waddens Brook; Discharge Of White Effluent From Surface Water Sewer; No Adverse Effects Incident Date: 21st October 1997 Incident Reference: 2702812 Catchment Area: Trent Catchment : Upper Tame To Confluence With Rea Receiving Water: Watercourse Cause of Incident: Miscellaneous/Other Pollution Type Incident Severity: Category 3 - Minor Incident Positional Accuracy: Located by supplier to within 100m</p>	A9NW (SE)	611	2	395050 299100
75	<p>Pollution Incidents to Controlled Waters</p> <p>Property Type: Industrial: Other Location: Watery Lane, WEDNESFIELD Authority: Environment Agency, Midlands Region Pollutant: Chemicals - Alkali Note: No Adverse Effects; Waddens Brook; Sws Running Brown Incident Date: 2nd October 1996 Incident Reference: 2701774 Catchment Area: Trent Catchment : Upper Tame To Confluence With Rea Receiving Water: Watercourse Cause of Incident: Wrong Connection Incident Severity: Category 2 - Significant Incident Positional Accuracy: Located by supplier to within 100m</p>	A9NW (SE)	651	2	395200 299200
75	<p>Pollution Incidents to Controlled Waters</p> <p>Property Type: Miscellaneous Premises: Other Location: Watery Lane Industrial Est, WILLENHALL Authority: Environment Agency, Midlands Region Pollutant: Oils - Unknown Note: Waddens Brook; Oil Coming From S/w/s Incident Date: 3rd February 1999 Incident Reference: 2705322 Catchment Area: Trent Catchment : Upper Tame To Confluence With Rea Receiving Water: Watercourse Cause of Incident: Other Incident/Unknown Incident Severity: Category 3 - Minor Incident Positional Accuracy: Located by supplier to within 10m</p>	A9NW (SE)	655	2	395205 299200

Map ID	Details	Quadrant Reference (Compass Direction)	Estimated Distance From Site	Contact	NGR
75	<p>Pollution Incidents to Controlled Waters</p> <p>Property Type: Private Sewage (Non-PLC): Surface Water Outfall Location: Location Description Not Available., WEDNESFIELD Authority: Environment Agency, Midlands Region Pollutant: Crude Sewage Note: Waddens Brook; Sewage Via Sws To Brook Cours Incident Date: 4th September 1998 Incident Reference: 2704913 Catchment Area: Trent Catchment : Upper Tame To Confluence With Rea Receiving Water: Watercourse Cause of Incident: Wrong Connection Incident Severity: Category 3 - Minor Incident Positional Accuracy: Located by supplier to within 100m</p>	A9NW (SE)	658	2	395205 299195
76	<p>Pollution Incidents to Controlled Waters</p> <p>Property Type: Industrial: Other Location: Midland Board & , Glass Watery Lane Industrial Estate, WILLENHALL Authority: Environment Agency, Midlands Region Pollutant: Chemicals - Other Inorganic Note: Waddens Brook; White Liquid Being Put Down Drain Runs To Brook; Other Adverse Effects Incident Date: 20th April 1998 Incident Reference: 2704259 Catchment Area: Trent Catchment : Upper Tame To Confluence With Rea Receiving Water: Groundwater Cause of Incident: Poor Operational Practice Incident Severity: Category 3 - Minor Incident Positional Accuracy: Located by supplier to within 100m</p>	A9NW (SE)	667	2	395001 299000
77	<p>Pollution Incidents to Controlled Waters</p> <p>Property Type: Contaminated Land Location: Watery Lane, WEDNESFIELD Authority: Environment Agency, Midlands Region Pollutant: Organic Wastes: Other Suspended Solids Note: Waddens Brook; Green Colouration-High Flow; Other Adverse Effects Incident Date: 20th April 1998 Incident Reference: 2703746 Catchment Area: Trent Catchment : Upper Tame To Confluence With Rea Receiving Water: Watercourse Cause of Incident: Miscellaneous/Other Pollution Type Incident Severity: Category 3 - Minor Incident Positional Accuracy: Located by supplier to within 100m</p>	A14SE (SE)	688	2	395300 299300
77	<p>Pollution Incidents to Controlled Waters</p> <p>Property Type: Industrial: Other Location: Watery Lane, WEDNESFIELD Authority: Environment Agency, Midlands Region Pollutant: Oils - Unknown Note: Waddens Brook; Suds Oil Discharging From S.w.s Incident Date: 11th February 1999 Incident Reference: 2705380 Catchment Area: Trent Catchment : Upper Tame To Confluence With Rea Receiving Water: Watercourse Cause of Incident: Other Incident/Unknown Incident Severity: Category 3 - Minor Incident Positional Accuracy: Located by supplier to within 100m</p>	A14SE (SE)	694	2	395305 299295
78	<p>Pollution Incidents to Controlled Waters</p> <p>Property Type: Industrial: Other Location: Neachells Strawberry Lane Authority: Environment Agency, Midlands Region Pollutant: Oils - Unknown Note: Neachells Brook; Interceptor Full Of Oil; Other Adverse Effects Incident Date: 13th November 1997 Incident Reference: 2703563 Catchment Area: Trent Catchment : Upper Tame To Confluence With Rea Receiving Water: Watercourse Cause of Incident: Poor Operational Practice Incident Severity: Category 3 - Minor Incident Positional Accuracy: Located by supplier to within 100m</p>	A8SW (S)	731	2	394600 298850
79	<p>Pollution Incidents to Controlled Waters</p> <p>Property Type: Scrapyard Location: Noose Lane, WILLENHALL Authority: Environment Agency, Midlands Region Pollutant: Miscellaneous - Other Note: Fire Drelct Fuel Tank Foam In Use; Amenity Affected Incident Date: 12th September 1995 Incident Reference: 1700154 Catchment Area: Trent Catchment : Upper Tame To Confluence With Rea Receiving Water: Watercourse Cause of Incident: Fire Incident Severity: Category 3 - Minor Incident Positional Accuracy: Located by supplier to within 100m</p>	A9NE (SE)	734	2	395300 299200

Map ID	Details	Quadrant Reference (Compass Direction)	Estimated Distance From Site	Contact	NGR
80	<p>Pollution Incidents to Controlled Waters</p> <p>Property Type: Engineering Location: WEDNESFIELD Authority: Environment Agency, Midlands Region Pollutant: Organic Wastes: Unknown Note: Waddens Brook; White Discharge To Brook; Amenity Effected Incident Date: 24th March 1998 Incident Reference: 2703793 Catchment Area: Trent Catchment : Upper Tame To Confluence With Rea Receiving Water: Watercourse Cause of Incident: Deliberate Disposal To Drain Incident Severity: Category 3 - Minor Incident Positional Accuracy: Located by supplier to within 100m</p>	A9NE (SE)	754	2	395350 299250
81	<p>Pollution Incidents to Controlled Waters</p> <p>Property Type: Not Given Location: Strawberry Lane Industrial Estate , Adj To Quartz E Authority: Environment Agency, Midlands Region Pollutant: Crude Sewage Note: Unknown; Discharge From Cesspit To S.w.drain Incident Date: 8th May 1999 Incident Reference: 2705769 Catchment Area: Trent Catchment : Upper Tame To Confluence With Rea Receiving Water: Watercourse Cause of Incident: Deliberate Disposal To Drain Incident Severity: Category 3 - Minor Incident Positional Accuracy: Located by supplier to within 100m</p>	A9NW (SE)	784	2	395200 299000
82	<p>Pollution Incidents to Controlled Waters</p> <p>Property Type: Chemical industry Location: Well Lane, WEDNESFIELD Authority: Environment Agency, Midlands Region Pollutant: Chemicals - Solvents Note: Paint Leakage; No Adverse Effect Incident Date: 16th December 1995 Incident Reference: 2000066 Catchment Area: Trent Catchment : Upper Tame To Confluence With Rea Receiving Water: Not Given Cause of Incident: Leaking Tank Incident Severity: Category 3 - Minor Incident Positional Accuracy: Located by supplier to within 100m</p>	A9SW (SE)	845	2	395001 298801
83	<p>Pollution Incidents to Controlled Waters</p> <p>Property Type: Metal industry Location: Well Lane, I M I Wolverhampton Metals, WEDNESFIELD Authority: Environment Agency, Midlands Region Pollutant: Other Chemicals Note: Unknown; Pumping To Watercourse Incident Date: 11th May 1999 Incident Reference: 2705771 Catchment Area: Trent Catchment : Upper Tame To Confluence With Rea Receiving Water: Watercourse Cause of Incident: Deliberate Disposal To Drain Incident Severity: Category 3 - Minor Incident Positional Accuracy: Located by supplier to within 10m</p>	A18NW (N)	851	2	394500 300500
84	<p>Pollution Incidents to Controlled Waters</p> <p>Property Type: Miscellaneous Premises: Unknown Location: School Lane, WILLENHALL Authority: Environment Agency, Midlands Region Pollutant: Oils - Unknown Note: Tame; Oil; Amenity Effected Incident Date: 4th April 1998 Incident Reference: 2002101 Catchment Area: Trent Catchment : Upper Tame To Confluence With Rea Receiving Water: Watercourse Cause of Incident: Other Incident/Unknown Incident Severity: Category 3 - Minor Incident Positional Accuracy: Located by supplier to within 100m</p>	A9SW (SE)	978	2	395100 298700
85	<p>Prosecutions Relating to Authorised Processes</p> <p>Location: Spring Cottage, Neachells Lane, WILLENHALL, West Midlands, WV13 3RG Prosecution Text: EA Dataset 19/02/1999 (Ref 98/16B) (Case 1 of 2), Keeping controlled waste without a Waste Management Licence. Prosecution Act: EPA90 s33(1b) Hearing Date: 27th April 1998 Verdict: Guilty Fine: 2000 Costs: 191.25 Positional Accuracy: Manually positioned to the road within the address or location</p>	A8SE (S)	689	2	394850 298914

Map ID	Details	Quadrant Reference (Compass Direction)	Estimated Distance From Site	Contact	NGR
85	<p>Prosecutions Relating to Authorised Processes</p> <p>Location: Spring Cottage, Neachells Lane, WILLENHALL, West Midlands, WV13 3RG Prosecution Text: EA Dataset 19/02/1999 (Ref 98/17B) (Case 2 of 2), Keeping controlled waste without a Waste Management Licence. Prosecution Act: EPA90 s33(1b) Hearing Date: 27th April 1998 Verdict: Guilty Fine: 2000 Costs: 191.25 Positional Accuracy: Manually positioned to the road within the address or location</p>	A8SE (S)	694	2	394850 298909
86	<p>Registered Radioactive Substances</p> <p>Name: Liquick 213 Ltd (Dissolved) Location: Well Lane, WOLVERHAMPTON, West Midlands, WV11 1XY Authority: Environment Agency, Midlands Region Permit Reference: AM8075 Dated: 21st June 1994 Process Type: Authorisation under S13 RSA for the disposal of Radioactive waste (was RSA60 S7) Description: Authorisation under RSA Status: Authorisation either revoked or cancelled Positional Accuracy: Manually positioned to the address or location</p>	A13NW (NW)	169	2	394456 299787
87	<p>Registered Radioactive Substances</p> <p>Name: Royal Wolverhampton Hospitals Nhs Trust Location: Wolverhampton Road, Heath Town, WOLVERHAMPTON, West Midlands, WV10 0QP Authority: Environment Agency, Midlands Region Permit Reference: AU3294 Dated: 15th May 1996 Process Type: Registration under S7 RSA for the keeping and use of Radioactive materials (was RSA60 S1) Description: Registration under the Act of an open source which is also the subject of an authorisation Status: Authorisation superseded by a substantial or non substantial variation Positional Accuracy: Unknown</p>	A17SW (W)	902	2	393711 299972
87	<p>Registered Radioactive Substances</p> <p>Name: Royal Wolverhampton Hospitals Nhs Trust Location: Wolverhampton Road, Heath Town, WOLVERHAMPTON, West Midlands, WV10 0QP Authority: Environment Agency, Midlands Region Permit Reference: AU3316 Dated: 13th January 1997 Process Type: Authorisation under S13 RSA for the disposal of Radioactive waste (was RSA60 S7) Description: Substantial variation to authorisation under RSA Status: Authorisation superseded by a substantial or non substantial variation Positional Accuracy: Unknown</p>	A17SW (W)	904	2	393711 299977
87	<p>Registered Radioactive Substances</p> <p>Name: Royal Wolverhampton Hospitals Nhs Trust Location: Wolverhampton Road, Heath Town, WOLVERHAMPTON, West Midlands, WV10 0QP Authority: Environment Agency, Midlands Region Permit Reference: AN0363 Dated: 26th July 1994 Process Type: Authorisation under S13 RSA for the disposal of Radioactive waste (was RSA60 S7) Description: Minor variation to authorisation under RSA Status: Authorisation superseded by a substantial or non substantial variation Positional Accuracy: Unknown</p>	A17SW (W)	905	2	393706 299967
87	<p>Registered Radioactive Substances</p> <p>Name: The Royal Wolverhampton Hospitals Nhs Trust Location: Wolverhampton Road, Heath Town, WOLVERHAMPTON, West Midlands, WV10 0QP Authority: Environment Agency, Midlands Region Permit Reference: AA7072 Dated: 5th February 1992 Process Type: Authorisation under S13 RSA for the disposal of Radioactive waste (was RSA60 S7) Description: Authorisation under RSA dated pre April 1991 Status: Authorisation superseded by a substantial or non substantial variation Positional Accuracy: Unknown</p>	A17SW (W)	909	2	393706 299977

Map ID	Details	Quadrant Reference (Compass Direction)	Estimated Distance From Site	Contact	NGR
88	<p>Registered Radioactive Substances</p> <p>Name: Royal Wolverhampton Hospitals Nhs Trust Location: New Cross Hospital, Wednesfield Road, Heath Town, Wolverhampton, West Midlands, Wv10 0qp Authority: Environment Agency, Midlands Region Permit Reference: Bs2402 Dated: 22nd April 2003 Process Type: Authorisation under S13 RSA for the disposal of Radioactive waste (was RSA60 S7) Description: Substantial variation to authorisation under RSA Status: Authorisation superseded by a substantial or non substantial variation Positional Accuracy: Manually positioned to the address or location</p>	A17SW (NW)	987	2	393685 300118
	<p>River Quality</p> <p>Name: Tame R (Wolverhampton Arm) GQA Grade: River Quality D Reach: A41 Stow Heath To Conf. Waddens Bk Estimated Distance (km): 3 Flow Rate: Flow less than 0.31 cumecs Flow Type: River Year: 2000</p>	A9NW (SE)	545	2	395047 299185
	<p>River Quality</p> <p>Name: Waddens Bk GQA Grade: River Quality E Reach: Wednesfield To Wolverhampton Arm Estimated Distance (km): 2 Flow Rate: Flow less than 0.31 cumecs Flow Type: River Year: 2000</p>	A14SE (E)	743	2	395371 299330
	<p>River Quality</p> <p>Name: Tame R (Wolverhampton Arm) GQA Grade: River Quality D Reach: Waddens Bk To Westacre Willenhall Estimated Distance (km): .3 Flow Rate: Flow less than 0.31 cumecs Flow Type: River Year: 2000</p>	A14SE (E)	839	2	395511 299590
89	<p>Substantiated Pollution Incident Register</p> <p>Authority: Environment Agency - Midlands Region, West Area Incident Date: 11th July 2002 Incident Reference: 90917 Water Impact: Category 3 - Minor Incident Air Impact: Category 2 - Significant Incident Land Impact: Category 3 - Minor Incident Positional Accuracy: Located by supplier to within 10m Pollutant: Atmospheric Pollutants And Effects: Other Atmospheric Pollutant Or Effect Pollutant: Contaminated Water: Firefighting Run-Off</p>	A13SW (S)	192	2	394524 299396
90	<p>Substantiated Pollution Incident Register</p> <p>Authority: Environment Agency - Midlands Region, West Area Incident Date: 14th January 2016 Incident Reference: 1402908 Water Impact: Category 1 - Major Incident Air Impact: Category 4 - No Impact Land Impact: Category 4 - No Impact Positional Accuracy: Located by supplier to within 10m Pollutant: Inorganic Chemicals : Acids</p>	A8NE (SE)	438	2	394829 299171
91	<p>Substantiated Pollution Incident Register</p> <p>Authority: Environment Agency - Midlands Region, West Area Incident Date: 4th July 2018 Incident Reference: 1628851 Water Impact: Category 3 - Minor Incident Air Impact: Category 3 - Minor Incident Land Impact: Category 2 - Significant Incident Positional Accuracy: Located by supplier to within 10m Pollutant: Specific Waste Materials: Commercial Waste Pollutant: Specific Waste Materials: Contaminated Construction & Demolition Material & Waste Pollutant: Specific Waste Materials: Other Non-Metal Wastes</p>	A8SE (S)	978	2	394757 298605

Map ID	Details	Quadrant Reference (Compass Direction)	Estimated Distance From Site	Contact	NGR
92	<p>Water Abstractions</p> <p>Operator: Ductile Steel Processors Licence Number: 03/28/08/0147 Permit Version: 100 Location: Ductile Steels Limited, Willenhall - Borehole Authority: Environment Agency, Midlands Region Abstraction: Metal: Non-Evaporative Cooling Abstraction Type: Water may be abstracted from a single point Source: Groundwater Daily Rate (m3): Not Supplied Yearly Rate (m3): Not Supplied Details: Premises Of Ductile Steels Limited Authorised Start: 01 April Authorised End: 31 March Permit Start Date: 13th January 1966 Permit End Date: Not Supplied Positional Accuracy: Located by supplier to within 10m</p>	A13SW (SW)	238	2	394400 299400
93	<p>Water Abstractions</p> <p>Operator: British Waterways Board Licence Number: 03/28/08/0079 Permit Version: 100 Location: Wolverhampton Metal Co Ltd - Birmingham Canal Authority: Environment Agency, Midlands Region Abstraction: Metal: Non-Evaporative Cooling Abstraction Type: Water may be abstracted from a single point Source: Surface Daily Rate (m3): Not Supplied Yearly Rate (m3): Not Supplied Details: Premises Of Wolverhampton Metal Co Ltd. Authorised Start: 01 April Authorised End: 31 March Permit Start Date: 11th December 1992 Permit End Date: Not Supplied Positional Accuracy: Unknown</p>	A17SE (NW)	556	2	394130 300010
93	<p>Water Abstractions</p> <p>Operator: British Waterways Board Licence Number: 03/28/08/0079 Permit Version: 100 Location: Wolverhampton Metal Co Ltd - Birmingham Canal Authority: Environment Agency, Midlands Region Abstraction: Metal: Process Water Abstraction Type: Water may be abstracted from a single point Source: Surface Daily Rate (m3): Not Supplied Yearly Rate (m3): Not Supplied Details: Premises Of Wolverhampton Metal Co Ltd. Authorised Start: 01 April Authorised End: 31 March Permit Start Date: 11th December 1992 Permit End Date: Not Supplied Positional Accuracy: Located by supplier to within 10m</p>	A17SE (NW)	556	2	394130 300010
94	<p>Water Abstractions</p> <p>Operator: British Steel Limited Licence Number: 03/28/08/0228 Permit Version: 101 Location: Waddens Brook Lane, Wednesfield - 2 Boreholes Authority: Environment Agency, Midlands Region Abstraction: Metal: Process Water Abstraction Type: Water may be abstracted from a single point Source: Groundwater Daily Rate (m3): Not Supplied Yearly Rate (m3): Not Supplied Details: Waddens Brook Lane, Wednesfield Authorised Start: 01 April Authorised End: 31 March Permit Start Date: 30th September 1998 Permit End Date: Not Supplied Positional Accuracy: Located by supplier to within 100m</p>	A14NE (E)	659	2	395300 299830

Map ID	Details	Quadrant Reference (Compass Direction)	Estimated Distance From Site	Contact	NGR
	<p>Water Abstractions</p> <p>Operator: Assa Abloy Limited Licence Number: 03/28/08/0212 Permit Version: 102 Location: Portobello Works - Borehole Authority: Environment Agency, Midlands Region Abstraction: Machinery And Electronics: Process Water Abstraction Type: Water may be abstracted from a single point Source: Groundwater Daily Rate (m3): Not Supplied Yearly Rate (m3): Not Supplied Details: Union Works,School St,Willenhall Authorised Start: 01 April Authorised End: 31 March Permit Start Date: 17th November 2009 Permit End Date: Not Supplied Positional Accuracy: Located by supplier to within 10m</p>	A5NW (SE)	1421	2	395640 298540
	<p>Water Abstractions</p> <p>Operator: Yale Security Products Ltd Licence Number: 03/28/08/0212 Permit Version: 101 Location: Portobello Works - Borehole Authority: Environment Agency, Midlands Region Abstraction: Machinery And Electronics: Process Water Abstraction Type: Water may be abstracted from a single point Source: Groundwater Daily Rate (m3): Not Supplied Yearly Rate (m3): Not Supplied Details: Union Works,School St,Willenhall Authorised Start: 01 April Authorised End: 31 March Permit Start Date: 1st January 1999 Permit End Date: Not Supplied Positional Accuracy: Located by supplier to within 10m</p>	A5NW (SE)	1421	2	395640 298540
	<p>Water Abstractions</p> <p>Operator: Big Time Soft Drinks Limited Licence Number: 18/54/06/0317/R01 Permit Version: 1 Location: Minder House, Wolverhampton - Borehole Authority: Environment Agency, Midlands Region Abstraction: Food And Drink: Water Bottling Abstraction Type: Water may be abstracted from a single point Source: Groundwater Daily Rate (m3): Not Supplied Yearly Rate (m3): Not Supplied Details: Area At Minder House, Culwell Trading Estate, Wolverhampton Authorised Start: 01 April Authorised End: 31 March Permit Start Date: 1st April 2014 Permit End Date: Not Supplied Positional Accuracy: Located by supplier to within 10m</p>	(W)	1819	2	392730 299620
	<p>Water Abstractions</p> <p>Operator: Big Time Soft Drinks Limited Licence Number: 18/54/06/0317 Permit Version: 1 Location: Minder House, Wolverhampton - Borehole Authority: Environment Agency, Midlands Region Abstraction: Food And Drink: Water Bottling Abstraction Type: Water may be abstracted from a single point Source: Groundwater Daily Rate (m3): Not Supplied Yearly Rate (m3): Not Supplied Details: Area At Minder House, Culwell Trading Estate, Wolverhampton Authorised Start: 01 April Authorised End: 31 March Permit Start Date: 1st May 2008 Permit End Date: Not Supplied Positional Accuracy: Located by supplier to within 10m</p>	(W)	1819	2	392730 299620

Map ID	Details	Quadrant Reference (Compass Direction)	Estimated Distance From Site	Contact	NGR
	Groundwater Vulnerability Map Combined Classification: Secondary Bedrock Aquifer - Low Vulnerability Combined Vulnerability: Low Combined Aquifer: Productive Bedrock Aquifer, No Superficial Aquifer Pollutant Speed: Low Bedrock Flow: Well Connected Fractures Dilution: 300-550 mm/year Baseflow Index: <40% Superficial Patchiness: >90% Superficial Thickness: 3-10m Superficial Recharge: Low	A13SE (SE)	0	4	394618 299605
	Groundwater Vulnerability Map Combined Classification: Secondary Superficial Aquifer - Low Vulnerability Combined Vulnerability: Low Combined Aquifer: Productive Bedrock Aquifer, Productive Superficial Aquifer Pollutant Speed: Low Bedrock Flow: Well Connected Fractures Dilution: 300-550 mm/year Baseflow Index: <40% Superficial Patchiness: >90% Superficial Thickness: 3-10m Superficial Recharge: Low	A13SW (SE)	0	4	394611 299614
	Groundwater Vulnerability Map Combined Classification: Secondary Superficial Aquifer - Low Vulnerability Combined Vulnerability: Low Combined Aquifer: Productive Bedrock Aquifer, Productive Superficial Aquifer Pollutant Speed: Low Bedrock Flow: Well Connected Fractures Dilution: 300-550 mm/year Baseflow Index: <40% Superficial Patchiness: >90% Superficial Thickness: 3-10m Superficial Recharge: Low	A13SE (SE)	0	4	394616 299607
	Groundwater Vulnerability - Soluble Rock Risk None				
	Bedrock Aquifer Designations Aquifer Designation: Secondary Aquifer - A	A13SW (SE)	0	4	394611 299614
	Bedrock Aquifer Designations Aquifer Designation: Secondary Aquifer - B	A13SE (SE)	0	4	394616 299607
	Superficial Aquifer Designations Aquifer Designation: Secondary Aquifer - Undifferentiated	A13SW (SE)	0	4	394611 299614
	Extreme Flooding from Rivers or Sea without Defences None				
	Flooding from Rivers or Sea without Defences None				
	Areas Benefiting from Flood Defences None				
	Flood Water Storage Areas None				
	Flood Defences None				

Map ID	Details	Quadrant Reference (Compass Direction)	Estimated Distance From Site	Contact	NGR
95	OS Water Network Lines Watercourse Form: Inland river Watercourse Length: 64.7 Watercourse Level: On ground surface Permanent: True Watercourse Name: Not Supplied Catchment Name: Trent Primacy: 1	A13SW (SW)	218	5	394508 299372
96	OS Water Network Lines Watercourse Form: Inland river Watercourse Length: 198.5 Watercourse Level: On ground surface Permanent: True Watercourse Name: Not Supplied Catchment Name: Trent Primacy: 1	A14SW (SE)	394	5	395007 299373
97	OS Water Network Lines Watercourse Form: Canal Watercourse Length: 678.6 Watercourse Level: On ground surface Permanent: True Watercourse Name: Wyrley and Essington Canal Catchment Name: Trent Primacy: 1	A18SW (NW)	560	5	394289 300143
98	OS Water Network Lines Watercourse Form: Inland river Watercourse Length: 43.5 Watercourse Level: On ground surface Permanent: True Watercourse Name: Not Supplied Catchment Name: Trent Primacy: 1	A14SW (SE)	578	5	395205 299358
99	OS Water Network Lines Watercourse Form: Inland river Watercourse Length: 339.5 Watercourse Level: On ground surface Permanent: True Watercourse Name: Waddens Brook Catchment Name: Trent Primacy: 1	A14NW (E)	593	5	395264 299641
100	OS Water Network Lines Watercourse Form: Canal Watercourse Length: 3.9 Watercourse Level: On ground surface Permanent: True Watercourse Name: Wyrley and Essington Canal Catchment Name: Trent Primacy: 1	A18SW (N)	596	5	394391 300222
101	OS Water Network Lines Watercourse Form: Canal Watercourse Length: 115.6 Watercourse Level: On ground surface Permanent: True Watercourse Name: Wyrley and Essington Canal Catchment Name: Trent Primacy: 1	A18SW (N)	598	5	394394 300225
102	OS Water Network Lines Watercourse Form: Inland river Watercourse Length: 329.2 Watercourse Level: On ground surface Permanent: True Watercourse Name: Waddens Brook Catchment Name: Trent Primacy: 1	A14SW (SE)	611	5	395232 299337
103	OS Water Network Lines Watercourse Form: Inland river Watercourse Length: 119.6 Watercourse Level: On ground surface Permanent: True Watercourse Name: Waddens Brook Catchment Name: Trent Primacy: 1	A14SW (SE)	611	5	395232 299337

Map ID	Details	Quadrant Reference (Compass Direction)	Estimated Distance From Site	Contact	NGR
104	OS Water Network Lines Watercourse Form: Inland river Watercourse Length: 4.4 Watercourse Level: On ground surface Permanent: True Watercourse Name: Not Supplied Catchment Name: Trent Primacy: 1	A14SE (E)	648	5	395303 299433
105	OS Water Network Lines Watercourse Form: Lake Watercourse Length: 11.3 Watercourse Level: On ground surface Permanent: True Watercourse Name: Not Supplied Catchment Name: Trent Primacy: 1	A14SE (E)	652	5	395306 299430
106	OS Water Network Lines Watercourse Form: Canal Watercourse Length: 2.8 Watercourse Level: On ground surface Permanent: True Watercourse Name: Wyrley and Essington Canal Catchment Name: Trent Primacy: 1	A18NW (N)	659	5	394476 300305
107	OS Water Network Lines Watercourse Form: Canal Watercourse Length: 2558.4 Watercourse Level: On ground surface Permanent: True Watercourse Name: Wyrley and Essington Canal Catchment Name: Trent Primacy: 1	A18NW (N)	660	5	394478 300306
108	OS Water Network Lines Watercourse Form: Inland river Watercourse Length: 81.3 Watercourse Level: On ground surface Permanent: True Watercourse Name: Not Supplied Catchment Name: Trent Primacy: 1	A8SE (S)	681	5	394725 298900
109	OS Water Network Lines Watercourse Form: Canal Watercourse Length: 57.0 Watercourse Level: On ground surface Permanent: True Watercourse Name: Bentley Canal Catchment Name: Trent Primacy: 2	A12NW (W)	730	5	393870 299904
110	OS Water Network Lines Watercourse Form: Inland river Watercourse Length: 319.3 Watercourse Level: On ground surface Permanent: True Watercourse Name: Waddens Brook Catchment Name: Trent Primacy: 1	A9NW (SE)	747	5	395173 299026
111	OS Water Network Lines Watercourse Form: Inland river Watercourse Length: 90.0 Watercourse Level: On ground surface Permanent: True Watercourse Name: Not Supplied Catchment Name: Trent Primacy: 1	A14SE (E)	770	5	395401 299333
112	OS Water Network Lines Watercourse Form: Inland river Watercourse Length: 80.5 Watercourse Level: On ground surface Permanent: True Watercourse Name: Not Supplied Catchment Name: Trent Primacy: 1	A9NE (SE)	785	5	395381 299244

Map ID	Details	Quadrant Reference (Compass Direction)	Estimated Distance From Site	Contact	NGR
113	OS Water Network Lines Watercourse Form: Lake Watercourse Length: 49.0 Watercourse Level: On ground surface Permanent: True Watercourse Name: Not Supplied Catchment Name: Trent Primacy: 1	A9NE (SE)	785	5	395388 299260
114	OS Water Network Lines Watercourse Form: Canal Watercourse Length: 785.0 Watercourse Level: On ground surface Permanent: True Watercourse Name: Wyrley and Essington Canal Catchment Name: Trent Primacy: 1	A12NW (W)	787	5	393814 299917
115	OS Water Network Lines Watercourse Form: Inland river Watercourse Length: 11.2 Watercourse Level: On ground surface Permanent: True Watercourse Name: Not Supplied Catchment Name: Trent Primacy: 1	A9NE (SE)	799	5	395398 299248
116	OS Water Network Lines Watercourse Form: Lake Watercourse Length: 53.7 Watercourse Level: On ground surface Permanent: True Watercourse Name: Not Supplied Catchment Name: Trent Primacy: 1	A14SE (E)	810	5	395441 299326
117	OS Water Network Lines Watercourse Form: Inland river Watercourse Length: 3151.8 Watercourse Level: Not Supplied Permanent: True Watercourse Name: Not Supplied Catchment Name: Trent Primacy: 1	A15NW (E)	956	5	395625 299693
118	OS Water Network Lines Watercourse Form: Inland river Watercourse Length: 37.9 Watercourse Level: On ground surface Permanent: True Watercourse Name: Not Supplied Catchment Name: Trent Primacy: 1	A14NE (E)	997	5	395616 299951

Map ID	Details	Quadrant Reference (Compass Direction)	Estimated Distance From Site	Contact	NGR
119	BGS Recorded Landfill Sites Site Name: Bowman's Harbour Location: Strawberry Lane, WOLVS, West Midlands Authority: British Geological Survey, National Geoscience Information Service Ground Water: Information not available Surface Water: Information not available Geology: N/A Positional Accuracy: Positioned by the supplier Boundary Accuracy: Moderate	A12SE (SW)	497	-	394095 299383
120	BGS Recorded Landfill Sites Site Name: Wolverhampton Metal Ltd Location: WOLVERHAMPTON, West Midlands Authority: British Geological Survey, National Geoscience Information Service Ground Water: Information not available Surface Water: Information not available Geology: N/A Positional Accuracy: Positioned by the supplier Boundary Accuracy: Moderate	A12NW (W)	696	-	393868 299768
121	Historical Landfill Sites Licence Holder: Ductile Group Services Limited Location: Planetary Road, Wednesfield, Wolverhampton, West Midlands Name: Ductile Group Services Limited Operator Location: Not Supplied Boundary Accuracy: As Supplied Provider Reference: EAHLD24129 First Input Date: 30th September 1978 Last Input Date: 30th September 1992 Specified Waste Type: Deposited Waste included Inert, Industrial, Commercial and Household Waste, and Liquid Sludge EA Waste Ref: 0 Regis Ref: Not Supplied WRC Ref: 4600/0524 BGS Ref: Not Supplied Other Ref: SL186, 644/484	A13NW (W)	169	2	394380 299626
122	Historical Landfill Sites Licence Holder: C and B Foundations Location: Neachells Lane, Wednesfield, Wolverhampton, West Midlands Name: C and B Smith Foundries Limited Operator Location: Not Supplied Boundary Accuracy: As Supplied Provider Reference: EAHLD24130 First Input Date: 31st December 1985 Last Input Date: 31st December 1987 Specified Waste Type: Deposited Waste included Inert and Industrial Waste EA Waste Ref: 0 Regis Ref: Not Supplied WRC Ref: 4600/0203 BGS Ref: Not Supplied Other Ref: SL/479, 644/794	A13SE (E)	233	2	394907 299583
123	Historical Landfill Sites Licence Holder: Black Country Development Corporation Location: Off Wolverhampton Road, Wednesfield, Wolverhampton, West Midlands Name: Bowmans Harbour Operator Location: Not Supplied Boundary Accuracy: As Supplied Provider Reference: EAHLD24128 First Input Date: 31st December 1974 Last Input Date: 31st March 1993 Specified Waste Type: Deposited Waste included Inert, Industrial, Commercial and Household Waste EA Waste Ref: 0 Regis Ref: Not Supplied WRC Ref: 4600/0240 BGS Ref: Not Supplied Other Ref: SL/1109, 644/1452, SL/1224, LF/5, LF/27, 4600/0241, 4600/0297, 4600/0295	A13NW (NW)	233	2	394412 299835

Map ID	Details	Quadrant Reference (Compass Direction)	Estimated Distance From Site	Contact	NGR
124	<p>Historical Landfill Sites</p> <p>Licence Holder: Brockhouse Castings Limited Location: Hall Street, Wednesfield, Wolverhampton, West Midlands Name: Brockhouse Castings Limited Operator Location: Not Supplied Boundary Accuracy: As Supplied Provider Reference: EAHLD24173 First Input Date: 26th June 1975 Last Input Date: 19th June 1979 Specified Waste: Deposited Waste included Industrial Waste Type: EA Waste Ref: 0 Regis Ref: Not Supplied WRC Ref: 4600/0115 BGS Ref: Not Supplied Other Ref: SL/109, 644/432</p>	A12NE (W)	359	2	394202 299724
125	<p>Historical Landfill Sites</p> <p>Licence Holder: Black Country Development Corporation Location: Bowmans Harbour, Wednesfield, Wolverhampton, West Midlands Name: Bowmans Harbour Operator Location: Not Supplied Boundary Accuracy: As Supplied Provider Reference: EAHLD24175 First Input Date: 31st January 1994 Last Input Date: 30th April 1996 Specified Waste: Deposited Waste included Inert and Industrial Waste Type: EA Waste Ref: 42368 Regis Ref: BD3/L/CNT001 WRC Ref: 4600/0249 BGS Ref: Not Supplied Other Ref: SL/1225, SL1225, 644/1587</p>	A12NE (W)	360	2	394202 299724
126	<p>Historical Landfill Sites</p> <p>Licence Holder: Severn Trent Water Location: Off Merrills Hall Lane, Wednesfield, Wolverhampton, West Midlands Name: Wednesfield Sewage Works Operator Location: Not Supplied Boundary Accuracy: As Supplied Provider Reference: EAHLD24160 First Input Date: Not Supplied Last Input Date: 1st January 1983 Specified Waste: Deposited Waste included Industrial Waste and Liquid Sludge Type: EA Waste Ref: 0 Regis Ref: Not Supplied WRC Ref: 4600/0296 BGS Ref: Not Supplied Other Ref: 644/1847, LF/22</p>	A14SW (SE)	586	2	395194 299315
127	<p>Historical Landfill Sites</p> <p>Licence Holder: Wolverhampton Metal Location: Strawberry Lane, Off Wolverhampton Road, Wednesfield, Wolverhampton, West Midlands Name: Wolverhampton Metal Company Operator Location: Not Supplied Boundary Accuracy: As Supplied Provider Reference: EAHLD24174 First Input Date: 31st January 1969 Last Input Date: 31st December 1987 Specified Waste: Deposited Waste included Inert and Industrial Waste Type: EA Waste Ref: 0 Regis Ref: Not Supplied WRC Ref: 4600/0112 BGS Ref: Not Supplied Other Ref: SL/108, 644/424</p>	A12NW (W)	629	2	393925 299699

Map ID	Details	Quadrant Reference (Compass Direction)	Estimated Distance From Site	Contact	NGR
128	<p>Historical Landfill Sites</p> <p>Licence Holder: Not Supplied Location: Wolverhampton, West Midlands Name: Wolverhampton Metal Limited Tip Operator Location: Wednesfield Boundary Accuracy: As Supplied Provider Reference: EAHLD31423 First Input Date: 31st January 1969 Last Input Date: Not Supplied Specified Waste: Deposited Waste included Industrial Waste Type: EA Waste Ref: 0 Regis Ref: Not Supplied WRC Ref: Not Supplied BGS Ref: 2325 Other Ref: Not Supplied</p>	A12NW (W)	694	2	393870 299769
129	<p>Historical Landfill Sites</p> <p>Licence Holder: Not Supplied Location: Willenhall, Walsall, West Midlands Name: Moose Lane Operator Location: Not Supplied Boundary Accuracy: As Supplied Provider Reference: EAHLD18251 First Input Date: 1st September 1948 Last Input Date: 13th December 1983 Specified Waste: Deposited Waste included Household Waste Type: EA Waste Ref: 0 Regis Ref: Not Supplied WRC Ref: Not Supplied BGS Ref: Not Supplied Other Ref: 644/431, 4600/9205</p>	A9NE (SE)	804	2	395354 299155
130	<p>Historical Landfill Sites</p> <p>Licence Holder: Not Supplied Location: Sandpits, Off Moose Lane, Willenhall, West Midlands Name: Coxs Tip Operator Location: Not Supplied Boundary Accuracy: As Supplied Provider Reference: EAHLD18250 First Input Date: 15th December 1975 Last Input Date: Not Supplied Specified Waste: Deposited Waste included Industrial and Commercial Waste Type: EA Waste Ref: 0 Regis Ref: Not Supplied WRC Ref: Not Supplied BGS Ref: Not Supplied Other Ref: SL/321, 644/319, 4600/9200</p>	A14SE (E)	810	2	395446 299343
131	<p>Historical Landfill Sites</p> <p>Licence Holder: Wolverhampton Metropolitan Borough Council Location: Neachells Lane, Wednesfield, Wolverhampton, West Midlands Name: Neachells Lane Open Space Operator Location: Not Supplied Boundary Accuracy: As Supplied Provider Reference: EAHLD24131 First Input Date: 31st December 1977 Last Input Date: 31st March 1983 Specified Waste: Deposited Waste included Inert, Industrial, Commercial and Household Waste, and Liquid Sludge Type: EA Waste Ref: 0 Regis Ref: Not Supplied WRC Ref: 4600/0116 BGS Ref: Not Supplied Other Ref: 644/438, SL/67, SL/358, 4600/0117</p>	A8SW (S)	845	2	394464 298743
132	<p>Historical Landfill Sites</p> <p>Licence Holder: Wolverhampton Metropolitan Borough Council Location: Deans Road, Moseley, Wolverhampton, West Midlands Name: Deansfield School Operator Location: Not Supplied Boundary Accuracy: As Supplied Provider Reference: EAHLD24132 First Input Date: 12th May 1961 Last Input Date: 12th May 1965 Specified Waste: Deposited Waste included Industrial, Commercial and Household Waste Type: EA Waste Ref: 0 Regis Ref: Not Supplied WRC Ref: 4600/0273 BGS Ref: Not Supplied Other Ref: 644/1858, LF/42</p>	A8SW (S)	846	2	394341 298765

Map ID	Details	Quadrant Reference (Compass Direction)	Estimated Distance From Site	Contact	NGR
133	<p>Licensed Waste Management Facilities (Landfill Boundaries)</p> <p>Name: Not Supplied Licence Number: 42368 Location: Bowmans Harbour, Wednesfield, Wolverhampton, West Midlands Licence Holder: C N T West Midlands Authority: Environment Agency - Midlands Region, Upper Trent Area Site Category: Landfills Taking Other Wastes (Construction, Demolition, Dredgings) Max Input Rate: Large (Equal to or greater than 75,000 tonnes per year) Licence Status: Inactive Issued: 31st March 1993 Positional Accuracy: Positioned by the supplier Boundary Accuracy: As Supplied</p>	A12NE (W)	359	2	394203 299725
134	<p>Licensed Waste Management Facilities (Landfill Boundaries)</p> <p>Name: Bowmans Harbour Licence Number: 42660 Location: Bowmans Harbour, South Of Wednesfield Way, Wednesfield, Wolverhampton, West Midlands, WV10 0TQ Licence Holder: Wolverhampton City Council Authority: Environment Agency - Midlands Region, Central Area Site Category: Landfills Taking Other Wastes (Construction, Demolition, Dredgings) Max Input Rate: Not Supplied Licence Status: Closure Issued: 18th March 1996 Positional Accuracy: Positioned by the supplier Boundary Accuracy: As Supplied</p>	A12SE (SW)	498	2	394095 299381
135	<p>Licensed Waste Management Facilities (Landfill Boundaries)</p> <p>Name: Bowmans Harbour Licence Number: 42367 Location: Bowmans Harbour, South Of Wednesfield Way, Wednesfield, Wolverhampton, West Midlands, WV10 0TQ Licence Holder: Wolverhampton City Council Authority: Environment Agency - Midlands Region, Central Area Site Category: Landfills Taking Other Wastes (Construction, Demolition, Dredgings) Max Input Rate: Not Supplied Licence Status: Closure Issued: 31st March 1993 Positional Accuracy: Positioned by the supplier Boundary Accuracy: As Supplied</p>	A7NW (SW)	753	2	393923 299167
136	<p>Licensed Waste Management Facilities (Locations)</p> <p>Licence Number: 42178 Location: Planetary Road, Willenhall, Wolverhampton, West Midlands, WV13 3XP Operator Name: Ductile Steel Processors Ltd Operator Location: Not Supplied Authority: Environment Agency - Midlands Region, Central Area Site Category: In-house Storage Facilities Licence Status: To PPC Issued: 21st November 1991 Last Modified: Not Supplied Expires: Not Supplied Suspended: Not Supplied Revoked: Not Supplied Surrendered: Not Supplied IPPC Reference: CP3937PT Positional Accuracy: Located by supplier to within 10m</p>	A13SW (SW)	341	2	394279 299377
137	<p>Licensed Waste Management Facilities (Locations)</p> <p>Licence Number: 42805 Location: Consolidation House, Neachells Lane, Willenhall, West Midlands, WV13 3RG Operator Name: Suez Recycling And Recovery U K Ltd Operator Location: Not Supplied Authority: Environment Agency - Midlands Region, Central Area Site Category: Household, Commercial And Industrial Transfer Stations Licence Status: Transferred Issued: 7th April 1998 Last Modified: 30th June 2016 Expires: Not Supplied Suspended: Not Supplied Revoked: Not Supplied Surrendered: Not Supplied IPPC Reference: Not Supplied Positional Accuracy: Located by supplier to within 10m</p>	A8NE (SE)	396	2	394850 299226

Map ID	Details	Quadrant Reference (Compass Direction)	Estimated Distance From Site	Contact	NGR
138	<p>Licensed Waste Management Facilities (Locations)</p> <p>Licence Number: 42522 Location: Well Lane, Wednesbury, Wolverhampton, West Midlands, WV11 1XS Operator Name: Willenhall Reclamation Co Ltd Operator Location: Not Supplied Authority: Environment Agency - Midlands Region, Central Area Site Category: Metal Recycling Sites (Mixed) Licence Status: Expired Issued: 4th March 1994 Last Modified: Not Supplied Expires: Not Supplied Suspended: Not Supplied Revoked: Not Supplied Surrendered: Not Supplied IPPC Reference: Not Supplied Positional Accuracy: Located by supplier to within 10m</p>	A18SW (NW)	428	2	394360 300031
139	<p>Licensed Waste Management Facilities (Locations)</p> <p>Licence Number: 42596 Location: Land / Premises At, Neachells Lane, Wednesfield, Wolverhampton, West Midlands, WS11 3RG Operator Name: Roberts Mark Andrew Operator Location: Not Supplied Authority: Environment Agency - Midlands Region, Central Area Site Category: Household, Commercial And Industrial Transfer Stations Licence Status: Revoked Issued: 16th May 1995 Last Modified: Not Supplied Expires: Not Supplied Suspended: Not Supplied Revoked: 10th June 2020 Surrendered: Not Supplied IPPC Reference: Not Supplied Positional Accuracy: Located by supplier to within 10m</p>	A8NE (S)	438	2	394764 299152
140	<p>Licensed Waste Management Facilities (Locations)</p> <p>Licence Number: 42420 Location: Neachells Lane, Willenhall, Wolverhampton, West Midlands, WV13 3RG Operator Name: Aqua Force Drain Services Ltd Operator Location: Not Supplied Authority: Environment Agency - Midlands Region, Central Area Site Category: Special Waste Transfer Stations Licence Status: Surrendered Issued: 21st July 1993 Last Modified: Not Supplied Expires: Not Supplied Suspended: Not Supplied Revoked: Not Supplied Surrendered: 26th June 2000 IPPC Reference: Not Supplied Positional Accuracy: Located by supplier to within 10m</p>	A8SE (S)	681	2	394836 298919
141	<p>Licensed Waste Management Facilities (Locations)</p> <p>Licence Number: 42660 Location: Bowmans Harbour, South Of Wednesfield Way, Wednesfield, Wolverhampton, West Midlands, WV10 0TQ Operator Name: Wolverhampton City Council Operator Location: Not Supplied Authority: Environment Agency - Midlands Region, Central Area Site Category: Landfills Taking Other Wastes (Construction, Demolition, Dredgings) Licence Status: Closed Issued: 18th March 1996 Last Modified: 11th August 2010 Expires: Not Supplied Suspended: Not Supplied Revoked: Not Supplied Surrendered: Not Supplied IPPC Reference: Not Supplied Positional Accuracy: Located by supplier to within 100m</p>	A12SW (W)	754	2	393800 299500

Map ID	Details	Quadrant Reference (Compass Direction)	Estimated Distance From Site	Contact	NGR
141	<p>Licensed Waste Management Facilities (Locations)</p> <p>Licence Number: 42367 Location: Bowmans Harbour, South Of Wednesfield Way, Wednesfield, Wolverhampton, West Midlands, WV10 0TQ Operator Name: Wolverhampton City Council Operator Location: Not Supplied Authority: Environment Agency - Midlands Region, Central Area Site Category: Landfills Taking Other Wastes (Construction, Demolition, Dredgings) Licence Status: Closed Issued: 31st March 1993 Last Modified: 11th August 2010 Expires: Not Supplied Suspended: Not Supplied Revoked: Not Supplied Surrendered: Not Supplied IPPC Reference: Not Supplied Positional Accuracy: Located by supplier to within 100m</p>	A12SW (W)	754	2	393800 299500
142	<p>Licensed Waste Management Facilities (Locations)</p> <p>Licence Number: 41803 Location: Land/premises At, Watery Lane, Willenhall, West Midlands, WV13 3SB Operator Name: O' Brien J Operator Location: Not Supplied Authority: Environment Agency - Midlands Region, Central Area Site Category: Metal Recycling Sites (Mixed) Licence Status: Part Revoked Issued: 29th January 1988 Last Modified: 28th April 2003 Expires: Not Supplied Suspended: 29/01/2015 Revoked: 3rd March 2017 Surrendered: Not Supplied IPPC Reference: Not Supplied Positional Accuracy: Located by supplier to within 10m</p>	A9NE (SE)	755	2	395320 299192
143	<p>Licensed Waste Management Facilities (Locations)</p> <p>Licence Number: 42541 Location: Spring Cottage, Noose Lane, Willenhall, Walsall, West Midlands, WV13 3BT Operator Name: Monmore Recycling Ltd Operator Location: Not Supplied Authority: Environment Agency - Midlands Region, Central Area Site Category: Metal Recycling Sites (Mixed) Licence Status: Surrendered Issued: 9th May 1994 Last Modified: 23rd July 2010 Expires: Not Supplied Suspended: Not Supplied Revoked: Not Supplied Surrendered: 11th December 2015 IPPC Reference: Not Supplied Positional Accuracy: Located by supplier to within 10m</p>	A9NE (SE)	888	2	395301 298953
144	<p>Licensed Waste Management Facilities (Locations)</p> <p>Licence Number: 42368 Location: Bowmans Harbour, Wednesfield Way, Wednesfield, Wolverhampton, West Midlands, WV13 3RX Operator Name: C N T West Midlands Operator Location: Not Supplied Authority: Environment Agency - Midlands Region, Central Area Site Category: Landfills Taking Other Wastes (Construction, Demolition, Dredgings) Licence Status: Surrendered Issued: 31st March 1993 Last Modified: Not Supplied Expires: Not Supplied Suspended: Not Supplied Revoked: Not Supplied Surrendered: 19th October 2001 IPPC Reference: Not Supplied Positional Accuracy: Located by supplier to within 10m</p>	A12NW (W)	922	2	393627 299617
	<p>Local Authority Landfill Coverage</p> <p>Name: Wolverhampton City Council - Has supplied landfill data</p>		0	6	394611 299614
	<p>Local Authority Landfill Coverage</p> <p>Name: Walsall Metropolitan Borough Council - Has supplied landfill data</p>		526	7	395131 299323

Map ID	Details	Quadrant Reference (Compass Direction)	Estimated Distance From Site	Contact	NGR
145	<p>Local Authority Recorded Landfill Sites</p> <p>Location: Merrills Hall Lane Reference: 38 Authority: Wolverhampton City Council Last Reported Unknown Status: Types of Waste: Not Supplied Date of Closure: Not Supplied Positional Accuracy: Positioned by the supplier Boundary Quality: Good</p>	A13SE (E)	234	6	394906 299587
146	<p>Local Authority Recorded Landfill Sites</p> <p>Location: Planetary Road Reference: 43 Authority: Wolverhampton City Council Last Reported Unknown Status: Types of Waste: Not Supplied Date of Closure: Not Supplied Positional Accuracy: Positioned by the supplier Boundary Quality: Good</p>	A13SW (W)	252	6	394307 299515
147	<p>Local Authority Recorded Landfill Sites</p> <p>Location: Land At Wolverhampton Road Reference: 41 Authority: Wolverhampton City Council Last Reported Unknown Status: Types of Waste: Not Supplied Date of Closure: Not Supplied Positional Accuracy: Located by supplier to within 10m Boundary Quality: Not Applicable</p>	A12NE (NW)	518	6	394100 299900
148	<p>Local Authority Recorded Landfill Sites</p> <p>Location: Wednesfield Sewage Works Reference: 36 Authority: Wolverhampton City Council Last Reported Unknown Status: Types of Waste: Not Supplied Date of Closure: Not Supplied Positional Accuracy: Positioned by the supplier Boundary Quality: Good</p>	A14NW (E)	569	6	395241 299619
149	<p>Local Authority Recorded Landfill Sites</p> <p>Location: Neachells Lane Reference: 5 Authority: Wolverhampton City Council Last Reported Unknown Status: Types of Waste: Not Supplied Date of Closure: Not Supplied Positional Accuracy: Positioned by the supplier Boundary Quality: Good</p>	A8SW (S)	757	6	394453 298835
150	<p>Local Authority Recorded Landfill Sites</p> <p>Location: Bowman'S Harbour Reference: 40 Authority: Wolverhampton City Council Last Reported Unknown Status: Types of Waste: Not Supplied Date of Closure: Not Supplied Positional Accuracy: Located by supplier to within 10m Boundary Quality: Not Applicable</p>	A12SW (W)	853	6	393700 299500
151	<p>Local Authority Recorded Landfill Sites</p> <p>Location: Deansfield School Reference: 27 Authority: Wolverhampton City Council Last Reported Unknown Status: Types of Waste: Not Supplied Date of Closure: Not Supplied Positional Accuracy: Located by supplier to within 10m Boundary Quality: Not Applicable</p>	A7SE (SW)	860	6	394200 298800
152	<p>Potentially Infilled Land (Non-Water)</p> <p>Bearing Ref: W Use: Unknown Filled Ground (Pit, quarry etc) Date of Mapping: 1993</p>	A13SW (W)	71	-	394479 299571

Map ID	Details	Quadrant Reference (Compass Direction)	Estimated Distance From Site	Contact	NGR
153	Potentially Infilled Land (Non-Water) Bearing Ref: SE Use: Unknown Filled Ground (Pit, quarry etc) Date of Mapping: 1993	A14SW (SE)	339	-	394949 299385
154	Potentially Infilled Land (Non-Water) Bearing Ref: SW Use: Unknown Filled Ground (Pit, quarry etc) Date of Mapping: 1993	A8NW (SW)	379	-	394331 299276
155	Potentially Infilled Land (Non-Water) Bearing Ref: SE Use: Unknown Filled Ground (Pit, quarry etc) Date of Mapping: 1993	A14SW (SE)	405	-	394991 299330
156	Potentially Infilled Land (Non-Water) Bearing Ref: NW Use: Unknown Filled Ground (Pit, quarry etc) Date of Mapping: 1993	A17SE (NW)	574	-	394069 299958
157	Potentially Infilled Land (Non-Water) Bearing Ref: SW Use: Unknown Filled Ground (Pit, quarry etc) Date of Mapping: 1993	A8NW (SW)	603	-	394356 299014
158	Potentially Infilled Land (Non-Water) Bearing Ref: SW Use: Unknown Filled Ground (Pit, quarry etc) Date of Mapping: 1993	A7NE (SW)	766	-	393945 299115
159	Potentially Infilled Land (Non-Water) Bearing Ref: E Use: Unknown Filled Ground (Pit, quarry etc) Date of Mapping: 1993	A14SE (E)	811	-	395474 299462
160	Potentially Infilled Land (Non-Water) Bearing Ref: SW Use: Unknown Filled Ground (Pit, quarry etc) Date of Mapping: 1993	A7SE (SW)	826	-	394041 298934
161	Potentially Infilled Land (Non-Water) Bearing Ref: SW Use: Unknown Filled Ground (Pit, quarry etc) Date of Mapping: 1993	A7NE (SW)	842	-	393943 299002
162	Potentially Infilled Land (Non-Water) Bearing Ref: S Use: Unknown Filled Ground (Pit, quarry etc) Date of Mapping: 1993	A8SE (S)	862	-	394643 298717
163	Potentially Infilled Land (Non-Water) Bearing Ref: SE Use: Unknown Filled Ground (Pit, quarry etc) Date of Mapping: 1993	A9NE (SE)	974	-	395488 299048
164	Potentially Infilled Land (Water) Use: Unknown Filled Ground (Pond, marsh, river, stream, dock etc) Date of Mapping: 1956	A13NE (N)	164	-	394634 299815
165	Potentially Infilled Land (Water) Use: Unknown Filled Ground (Pond, marsh, river, stream, dock etc) Date of Mapping: 1938	A13SE (SE)	275	-	394884 299405
166	Potentially Infilled Land (Water) Use: Unknown Filled Ground (Pond, marsh, river, stream, dock etc) Date of Mapping: 1955	A13SW (SW)	318	-	394367 299325
167	Potentially Infilled Land (Water) Use: Unknown Filled Ground (Pond, marsh, river, stream, dock etc) Date of Mapping: 1955	A14SW (E)	323	-	394995 299575
168	Potentially Infilled Land (Water) Use: Unknown Filled Ground (Pond, marsh, river, stream, dock etc) Date of Mapping: 1938	A14NW (E)	344	-	395008 299696
169	Potentially Infilled Land (Water) Use: Unknown Filled Ground (Pond, marsh, river, stream, dock etc) Date of Mapping: 1955	A8NE (SE)	350	-	394813 299259
170	Potentially Infilled Land (Water) Use: Unknown Filled Ground (Pond, marsh, river, stream, dock etc) Date of Mapping: 1955	A8NE (SE)	401	-	394897 299248

Map ID	Details	Quadrant Reference (Compass Direction)	Estimated Distance From Site	Contact	NGR
171	Potentially Infilled Land (Water) Use: Unknown Filled Ground (Pond, marsh, river, stream, dock etc) Date of Mapping: 1955	A8NE (SE)	425	-	394911 299228
172	Potentially Infilled Land (Water) Use: Unknown Filled Ground (Pond, marsh, river, stream, dock etc) Date of Mapping: 1955	A8NW (SW)	485	-	394350 299144
173	Potentially Infilled Land (Water) Use: Unknown Filled Ground (Pond, marsh, river, stream, dock etc) Date of Mapping: 1938	A12NE (NW)	488	-	394159 299937
174	Potentially Infilled Land (Water) Use: Unknown Filled Ground (Pond, marsh, river, stream, dock etc) Date of Mapping: 1938	A8NE (SE)	491	-	394875 299133
175	Potentially Infilled Land (Water) Use: Unknown Filled Ground (Pond, marsh, river, stream, dock etc) Date of Mapping: 1938	A8NE (SE)	514	-	394920 299130
176	Potentially Infilled Land (Water) Use: Unknown Filled Ground (Pond, marsh, river, stream, dock etc) Date of Mapping: 1903	A8NE (S)	533	-	394830 299071
177	Potentially Infilled Land (Water) Use: Unknown Filled Ground (Pond, marsh, river, stream, dock etc) Date of Mapping: 1903	A8NE (SE)	553	-	394937 299095
178	Potentially Infilled Land (Water) Use: Unknown Filled Ground (Pond, marsh, river, stream, dock etc) Date of Mapping: 1903	A18SE (N)	582	-	394729 300225
179	Potentially Infilled Land (Water) Use: Unknown Filled Ground (Pond, marsh, river, stream, dock etc) Date of Mapping: 1938	A19SW (NE)	646	-	394952 300224
180	Potentially Infilled Land (Water) Use: Unknown Filled Ground (Pond, marsh, river, stream, dock etc) Date of Mapping: 1955	A7NE (SW)	730	-	394145 298978
181	Potentially Infilled Land (Water) Use: Unknown Filled Ground (Pond, marsh, river, stream, dock etc) Date of Mapping: 1956	A14SE (E)	737	-	395407 299523
182	Potentially Infilled Land (Water) Use: Unknown Filled Ground (Pond, marsh, river, stream, dock etc) Date of Mapping: 1903	A7SE (SW)	749	-	394271 298890
183	Potentially Infilled Land (Water) Use: Unknown Filled Ground (Pond, marsh, river, stream, dock etc) Date of Mapping: 1938	A8SE (S)	800	-	394776 298786
184	Potentially Infilled Land (Water) Use: Unknown Filled Ground (Pond, marsh, river, stream, dock etc) Date of Mapping: 1956	A14NE (E)	813	-	395475 299743
185	Potentially Infilled Land (Water) Use: Unknown Filled Ground (Pond, marsh, river, stream, dock etc) Date of Mapping: 1938	A8SW (S)	814	-	394586 298768
186	Potentially Infilled Land (Water) Use: Unknown Filled Ground (Pond, marsh, river, stream, dock etc) Date of Mapping: 1938	A8SE (S)	828	-	394616 298752
187	Potentially Infilled Land (Water) Use: Unknown Filled Ground (Pond, marsh, river, stream, dock etc) Date of Mapping: 1938	A8SW (S)	832	-	394571 298750
188	Potentially Infilled Land (Water) Use: Unknown Filled Ground (Pond, marsh, river, stream, dock etc) Date of Mapping: 1955	A8SW (S)	846	-	394298 298778
189	Potentially Infilled Land (Water) Use: Unknown Filled Ground (Pond, marsh, river, stream, dock etc) Date of Mapping: 1938	A8SW (S)	879	-	394510 298707
190	Potentially Infilled Land (Water) Use: Unknown Filled Ground (Pond, marsh, river, stream, dock etc) Date of Mapping: 1955	A7SE (SW)	912	-	394178 298753
191	Potentially Infilled Land (Water) Use: Unknown Filled Ground (Pond, marsh, river, stream, dock etc) Date of Mapping: 1938	A8SW (S)	924	-	394582 298658

Map ID	Details	Quadrant Reference (Compass Direction)	Estimated Distance From Site	Contact	NGR
192	Potentially Infilled Land (Water) Use: Unknown Filled Ground (Pond, marsh, river, stream, dock etc) Date of Mapping: 1903	A7SE (SW)	932	-	394128 298754
193	Potentially Infilled Land (Water) Use: Unknown Filled Ground (Pond, marsh, river, stream, dock etc) Date of Mapping: 1920	A9SE (SE)	935	-	395320 298905
194	Potentially Infilled Land (Water) Use: Unknown Filled Ground (Pond, marsh, river, stream, dock etc) Date of Mapping: 1903	A8SW (S)	954	-	394307 298663
195	Potentially Infilled Land (Water) Use: Unknown Filled Ground (Pond, marsh, river, stream, dock etc) Date of Mapping: 1955	A7SE (SW)	959	-	394079 298750
196	Potentially Infilled Land (Water) Use: Unknown Filled Ground (Pond, marsh, river, stream, dock etc) Date of Mapping: 1903	A8SW (S)	964	-	394364 298640
197	Potentially Infilled Land (Water) Use: Unknown Filled Ground (Pond, marsh, river, stream, dock etc) Date of Mapping: 1938	A8SE (S)	970	-	394764 298615
198	Potentially Infilled Land (Water) Use: Unknown Filled Ground (Pond, marsh, river, stream, dock etc) Date of Mapping: 1903	A8SW (S)	972	-	394275 298653
199	Potentially Infilled Land (Water) Use: Unknown Filled Ground (Pond, marsh, river, stream, dock etc) Date of Mapping: 1955	A19SE (NE)	983	-	395557 300062
200	Potentially Infilled Land (Water) Use: Unknown Filled Ground (Pond, marsh, river, stream, dock etc) Date of Mapping: 1955	A19SE (NE)	984	-	395562 300055
201	Potentially Infilled Land (Water) Use: Unknown Filled Ground (Pond, marsh, river, stream, dock etc) Date of Mapping: 1903	A7SE (SW)	996	-	393957 298785
202	Potentially Infilled Land (Water) Use: Unknown Filled Ground (Pond, marsh, river, stream, dock etc) Date of Mapping: 1938	A3NW (S)	996	-	394557 298587
203	Registered Landfill Sites Licence Holder: Ductile Group Services Ltd Licence Reference: SL 186 MOD 2 Site Location: Planetary Road, WILLENHALL, West Midlands, WV13 3SW Licence Easting: 394300 Licence Northing: 299600 Operator Location: As Site Address Authority: Environment Agency - Midlands Region, Upper Trent Area Site Category: Landfill Max Input Rate: Undefined Waste Source: Only waste produced on site Restrictions: Status: Licence lapsed/cancelled/defunct/not applicable/surrenderedCancelled Dated: 1st September 1977 Preceded By: Not Given Licence: Superseded By: Not Given Licence: Positional Accuracy: Manually positioned to the address or location Boundary Accuracy: Not Applicable Authorised Waste: Neutralised Dewatered Sludge	A13SW (W)	249	2	394300 299600

Map ID	Details	Quadrant Reference (Compass Direction)	Estimated Distance From Site	Contact	NGR
204	<p>Registered Landfill Sites</p> <p>Licence Holder: C & B Smith Foundries Licence Reference: SL 479 Site Location: Neachells Lane, Wolverhampton, West Midlands Licence Easting: 394950 Licence Northing: 299500 Operator Location: As Site Address Authority: Environment Agency - Midlands Region, Upper Trent Area Site Category: Landfill Max Input Rate: Medium (Equal to or greater than 25,000 and less than 75,000 tonnes per year) Waste Source: No known restriction on source of waste Restrictions: Status: Licence lapsed/cancelled/defunct/not applicable/surrenderedCancelled Dated: 1st April 1985 Preceded By: Not Given Licence: Superseded By: Not Given Licence: Positional Accuracy: Manually positioned to the address or location Boundary Accuracy: Not Applicable Authorised Waste: Foundry Sand Prohibited Waste: Poisonous, Noxious, Polluting Wastes Special Wastes</p>	A14SW (E)	290	2	394950 299500
205	<p>Registered Landfill Sites</p> <p>Licence Holder: Brockhouse Castings Ltd Licence Reference: SL 109 Site Location: Hall Street, Wednesfield, Wolverhampton, West Midlands Licence Easting: 394100 Licence Northing: 299800 Operator Location: As Site Address Authority: Environment Agency - Midlands Region, Upper Trent Area Site Category: Landfill Max Input Rate: Very Small (Less than 10,000 tonnes per year) Waste Source: No known restriction on source of waste Restrictions: Status: Licence lapsed/cancelled/defunct/not applicable/surrenderedCancelled Dated: 1st November 1977 Preceded By: Not Given Licence: Superseded By: Not Given Licence: Positional Accuracy: Manually positioned to the address or location Boundary Accuracy: Not Applicable Authorised Waste: Foundry Sand Slag, Boiler/Flue Cleanings Spent Fuel / Coke Dust</p>	A12NE (W)	478	2	394100 299800
206	<p>Registered Landfill Sites</p> <p>Licence Holder: Clay Colliery Ltd Licence Reference: SL 2019 MOD 3 Site Location: Bowmans Harbour (SI 2019), Wednesfield, Wolverhampton, West Midlands Licence Easting: 394130 Licence Northing: 299210 Operator Location: As Site Address Authority: Environment Agency - Midlands Region, Upper Trent Area Site Category: Landfill Max Input Rate: Undefined Waste Source: Only waste produced on site Restrictions: Status: Site Closed Dated: 18th March 1996 Preceded By: Not Given Licence: Superseded By: Not Given Licence: Positional Accuracy: Manually positioned to the address or location Boundary Accuracy: Not Applicable Authorised Waste: Excavated Materials From Within Site And Leachate From These Materials Prohibited Waste: Other Waste/Waste Not Otherwise Specified Special Wastes (As In S17 Copa 1980) Waste Imported To Site</p>	A7NE (SW)	563	2	394130 299210

Map ID	Details	Quadrant Reference (Compass Direction)	Estimated Distance From Site	Contact	NGR
207	<p>Registered Landfill Sites</p> <p>Licence Holder: Wolverhampton Metal Ltd Licence Reference: SL 108 Site Location: Strawberry Lane, Wednesfield, Wolverhampton, West Midlands Licence Easting: 393820 Licence Northing: 299800 Operator Location: Well Lane, Wednesfield, Wolverhampton, West Midlands Authority: Environment Agency - Midlands Region, Upper Trent Area Site Category: Landfill Max Input Rate: Very Small (Less than 10,000 tonnes per year) Waste Source: No known restriction on source of waste Restrictions: Status: Licence lapsed/cancelled/defunct/not applicable/surrenderedCancelled Dated: 1st April 1978 Preceded By: Not Given Licence: Superseded By: Not Given Licence: Positional Accuracy: Manually positioned to the road within the address or location Boundary Accuracy: Not Applicable Authorised Waste: Inert Industrial Rubble Liquid From Cable Reclamation Plastic Particles Suspended In Water Prohibited Waste: Poisonous, Noxious, Polluting Wastes Waste Containing Asbestos</p>	A12NW (W)	749	2	393820 299800
208	<p>Registered Landfill Sites</p> <p>Licence Holder: Black Country Development Corp'N Licence Reference: SL 1109 Site Location: Bowmans Harbour (SI 1109), Wednesfield, Wolverhampton, West Midlands Licence Easting: 393800 Licence Northing: 299500 Operator Location: Black Country House, Rounds Green Road, Oldbury, West Midlands Authority: Environment Agency - Midlands Region, Upper Trent Area Site Category: Landfill - with treatment Max Input Rate: Undefined Waste Source: Only waste produced on site Restrictions: Status: Licence lapsed/cancelled/defunct/not applicable/surrenderedCancelled Dated: 1st September 1992 Preceded By: Not Given Licence: Superseded By: Not Given Licence: Positional Accuracy: Manually positioned to the address or location Boundary Accuracy: Not Applicable Authorised Waste: Solid Excavation Waste Within Site Prohibited Waste: Special Wastes</p>	A12SW (W)	754	2	393800 299500
209	<p>Registered Landfill Sites</p> <p>Licence Holder: Black Country Development Corp'N Licence Reference: SL 1224 MOD 4 Site Location: Heath Town, Wolverhampton, West Midlands Licence Easting: 393800 Licence Northing: 299400 Operator Location: Black Country House, Rounds Green Road, Oldbury, West Midlands Authority: Environment Agency - Midlands Region, Upper Trent Area Site Category: Landfill Max Input Rate: Large (Equal to or greater than 75,000 and less than 250,000 tonnes per year) Waste Source: Waste produced/controlled by licence holder Restrictions: Status: Site Closed Dated: 31st March 1993 Preceded By: Not Given Licence: Superseded By: Not Given Licence: Positional Accuracy: Manually positioned to the address or location Boundary Accuracy: Not Applicable Authorised Waste: Contaminated Soil Sewage Sludge Solid Excavated Material Prohibited Waste: Liquid Wastes Waste N.O.S.</p>	A12SW (W)	771	2	393800 299400

Map ID	Details	Quadrant Reference (Compass Direction)	Estimated Distance From Site	Contact	NGR
210	<p>Registered Landfill Sites</p> <p>Licence Holder: Black Country Development Corp'N Licence Reference: SL 1225 MOD 5 Site Location: Bowmans Harbour (SI 1225), Wednesfield, Wolverhampton, West Midlands Licence Easting: 393600 Licence Northing: 299700 Operator Location: Black Country House, Rounds Green Road, Oldbury, West Midlands Authority: Environment Agency - Midlands Region, Upper Trent Area Site Category: Landfill Max Input Rate: Large (Equal to or greater than 75,000 and less than 250,000 tonnes per year) Waste Source: Waste produced/controlled by licence holder Restrictions: Status: Licence has completion certificateSurrendered Dated: 31st March 1993 Preceded By: Not Given Licence: Superseded By: Not Given Licence: Positional Accuracy: Manually positioned to the address or location Boundary Accuracy: Not Applicable Authorised Waste: Leachate From These Wastes Solid Mat'L Excavated Within Site Prohibited Waste: Special Wastes Waste Imported From Out Of Site</p>	A12NW (W)	953	2	393600 299700
211	<p>Registered Landfill Sites</p> <p>Licence Holder: Wolverhampton M.B.C. Licence Reference: SL 67 Site Location: Neachells Lane (Council Site), Wolverhampton, West Midlands Licence Easting: 394700 Licence Northing: 298600 Operator Location: Civic Centre, St Peter's Square, WOLVERHAMPTON, West Midlands, WV1 1RP Authority: Environment Agency - Midlands Region, Upper Trent Area Site Category: Landfill Max Input Rate: Large (Equal to or greater than 75,000 and less than 250,000 tonnes per year) Waste Source: No known restriction on source of waste Restrictions: Status: Licence lapsed/cancelled/defunct/not applicable/surrenderedCancelled Dated: 1st April 1978 Preceded By: Not Given Licence: Superseded By: Not Given Licence: Positional Accuracy: Manually positioned to the address or location Boundary Accuracy: Not Applicable Authorised Waste: Bitumen & Asphalt Constr'N/Demol. Inert/Non-Haz/Non-Tox Horticultural Sub-Soil Household Waste Silt And Dredgings (Road Cleanings) Tree Cuttings & Shrubs Prohibited Waste: Poisonous, Noxious, Polluting Wastes Environment Agency Sodium Lamps Ex Wolverhampton M.B.C. must give specific authorisation for this waste to be acceptedWaste requires prior approval</p>	A3NE (S)	979	2	394700 298600

Map ID	Details	Quadrant Reference (Compass Direction)	Estimated Distance From Site	Contact	NGR
212	<p>Registered Waste Transfer Sites</p> <p>Licence Holder: M A Roberts t/a Roberts Waste Disposal Licence Reference: SL 1369 Site Location: Neachells Lane, Wednesfield, Wolverhampton, West Midlands Operator Location: 29B South Crescent, FEATHERSTONE, Staffordshire, WV10 7AU Authority: Environment Agency - Midlands Region, Upper Trent Area Site Category: Transfer Max Input Rate: Medium (Equal to or greater than 25,000 and less than 75,000 tonnes per year) Waste Source: No known restriction on source of waste Restrictions: Licence Status: Site Closed Dated: 16th May 1995 Preceded By: Not Given Licence: Superseded By: Not Given Licence: Positional Accuracy: Manually positioned to the address or location Boundary Quality: Not Supplied Authorised Waste: House, Com & Ind.Waste Max.Storage In Licence Max.Waste Permitted By Licence Prohibited Waste: Liquid Wastes Poisonous, Noxious, Polluting Wastes Sludge Wastes Waste N.O.S.</p>	A8NE (S)	445	2	394740 299140
213	<p>Registered Waste Treatment or Disposal Sites</p> <p>Licence Holder: Basf Coatings & Inks Ltd Licence Reference: SL 945 MOD 2 Site Location: Well Lane, Wednesfield, Wolverhampton, West Midlands Operator Location: As Site Address Authority: Environment Agency - Midlands Region, Upper Trent Area Site Category: Storage Max Input Rate: Medium (Equal to or greater than 25,000 and less than 75,000 tonnes per year) Waste Source: Only waste produced on site Restrictions: Licence Status: Licence has completion certificateSurrendered Dated: 1st January 1991 Preceded By: Not Given Licence: Superseded By: Not Given Licence: Positional Accuracy: Manually positioned within the geographical locality Boundary Quality: Not Supplied Authorised Waste: Dirty Solvent Max.Stor Paint & Ink Max.Stor Solids Contam.With Paint Max.Stor Prohibited Waste: Waste N.O.S.</p>	A13NW (NW)	330	2	394418 299950
214	<p>Registered Waste Treatment or Disposal Sites</p> <p>Licence Holder: Ductile Steel Processors Licence Reference: SL 1006 MOD 1 Site Location: Planetary Road, WILLENHALL, West Midlands, WV13 3SW Operator Location: As Site Address Authority: Environment Agency - Midlands Region, Upper Trent Area Site Category: Storage Max Input Rate: Small (Equal to or greater than 10,000 and less than 25,000 tonnes per year) Waste Source: Only waste produced on site Restrictions: Licence Status: Operational as far as is knownOperational Dated: 1st November 1991 Preceded By: Not Given Licence: Superseded By: Not Given Licence: Positional Accuracy: Manually positioned to the address or location Boundary Quality: Not Supplied Authorised Waste: Hydrochloric Acid Res. Ex Pickling Plt Max.Storage Permitted By Licence Prohibited Waste: Waste N.O.S.</p>	A13SW (SW)	339	2	394280 299380

Map ID	Details	Quadrant Reference (Compass Direction)	Estimated Distance From Site	Contact	NGR
215	<p>Registered Waste Treatment or Disposal Sites</p> <p>Licence Holder: Wasteaway Environmental Ltd Licence Reference: SL 2041 Site Location: Consolidation House, Neachells Lane, WILLENHALL, West Midlands, WV13 3RG</p> <p>Operator Location: As Site Address Authority: Environment Agency - Midlands Region, Upper Trent Area Site Category: Transfer - with treatment Max Input Rate: Medium (Equal to or greater than 25,000 and less than 75,000 tonnes per year)</p> <p>Waste Source: No known restriction on source of waste Restrictions: Licence Status: Operational as far as is knownOperational Dated: 7th April 1998 Preceded By: Not Given Licence: Superseded By: Not Given Licence: Positional Accuracy: Manually positioned to the address or location Boundary Quality: Not Supplied Authorised Waste: Clinical Waste Grp A Clinical Waste Grp B Clinical Waste Grp C Clinical Waste Grp E Hardcore Non-Haz. H'Hold/Com./Ind.Waste Soil & Subsoil And Spec.Waste (Epa'90:S62/1996 Regs) Prohibited Waste: Waste N.O.S.</p>	A8NE (SE)	392	2	394850 299230
216	<p>Registered Waste Treatment or Disposal Sites</p> <p>Licence Holder: Willenhall Reclamation Co Ltd Licence Reference: SL 1349 Site Location: Well Lane, Wednesbury, WOLVERHAMPTON, West Midlands, WV11 1XS Operator Location: Well Lane, Wednesfield, Wolverhampton, West Midlands Authority: Environment Agency - Midlands Region, Upper Trent Area Site Category: Scrapyard Max Input Rate: Undefined Waste Source: No known restriction on source of waste Restrictions: Licence Status: Site dormant Dated: 4th March 1994 Preceded By: Not Given Licence: Superseded By: Not Given Licence: Positional Accuracy: Manually positioned to the address or location Boundary Quality: Not Supplied Authorised Waste: Electrical Cable Scrap Metal & Swarf Prohibited Waste: Any Metal In Fine Powder Form Elemental Sodium Or Potassium Liquids/Sludges Waste N.O.S.</p>	A18SW (NW)	420	2	394365 300025
217	<p>Registered Waste Treatment or Disposal Sites</p> <p>Licence Holder: J O' Brien t/a O.B. Metals Company Licence Reference: SL 561 MOD 1 Site Location: Watery Lane, WILLENHALL, West Midlands, WV13 3SD Operator Location: As Site Address Authority: Environment Agency - Midlands Region, Upper Trent Area Site Category: Transfer - with treatment Max Input Rate: Very Small (Less than 10,000 tonnes per year) Waste Source: No known restriction on source of waste Restrictions: Licence Status: Operational as far as is knownOperational Dated: 1st January 1988 Preceded By: Not Given Licence: Superseded By: Not Given Licence: Positional Accuracy: Manually positioned to the road within the address or location Boundary Quality: Not Supplied Authorised Waste: Foundry Sand Furnace Slags & Drosses Prohibited Waste: Special Wastes</p>	A9NW (SE)	502	2	395000 299200

Map ID	Details	Quadrant Reference (Compass Direction)	Estimated Distance From Site	Contact	NGR
218	<p>Registered Waste Treatment or Disposal Sites</p> <p>Licence Holder: Aqua Force Drain Services Ltd Licence Reference: SL 1223 MOD 3 Site Location: Neachells Lane, Willenhall, West Midlands Operator Location: 104 Spring Road, Lanesfield, WOLVERHAMPTON, West Midlands, WV4 6JT Authority: Environment Agency - Midlands Region, Upper Trent Area Site Category: Transfer - with treatment Max Input Rate: Very Small (Less than 10,000 tonnes per year) Waste Source: No known restriction on source of waste Restrictions: Licence Status: Licence has completion certificateSurrendered Dated: 21st July 1993 Preceded By: Not Given Licence: Superseded By: Not Given Licence: Positional Accuracy: Located by supplier to within 100m Boundary Quality: Not Supplied Authorised Waste: Maximum Waste Permitted By Licence Neutral Sludges From Ind/Comm.Premises Sludges And/Or Silts Waste Liquids Prohibited Waste: Hazardous Wastes Waste Contam.With Human/Animal Excrem. Waste N.O.S.</p>	A8SE (S)	688	2	394830 298910
219	<p>Registered Waste Treatment or Disposal Sites</p> <p>Licence Holder: K Jones Metals Licence Reference: SL 824 Site Location: 30 Noose Lane, WILLENHALL, West Midlands, WV13 3BT Operator Location: As Site Address Authority: Environment Agency - Midlands Region, Upper Trent Area Site Category: Scrapyard Max Input Rate: Very Small (Less than 10,000 tonnes per year) Waste Source: No known restriction on source of waste Restrictions: Licence Status: Operational as far as is knownOperational Dated: 9th May 1994 Preceded By: Not Given Licence: Superseded By: Not Given Licence: Positional Accuracy: Manually positioned to the address or location Boundary Quality: Not Supplied Authorised Waste: Electrical Cable Lead/Acid Batteries Maximum Waste Permitted By Licence Scrap Metal & Swarf Prohibited Waste: Any Metal In Fine Powder Form Elemental Sodium Or Potassium Liquids/Sludges Waste N.O.S.</p>	A9NE (SE)	734	2	395300 299200
220	<p>Registered Waste Treatment or Disposal Sites</p> <p>Licence Holder: S Griffiths (Noose Lane) Ltd Licence Reference: SL 1232 Site Location: Spring Cottage, Noose Lane, WILLENHALL, West Midlands, WV13 3BT Operator Location: As Site Address Authority: Environment Agency - Midlands Region, Upper Trent Area Site Category: Scrapyard Max Input Rate: Small (Equal to or greater than 10,000 and less than 25,000 tonnes per year) Waste Source: No known restriction on source of waste Restrictions: Licence Status: Licence lapsed/cancelled/defunct/not applicable/surrenderedCancelled Dated: 1st November 1993 Preceded By: Not Given Licence: Superseded By: Not Given Licence: Positional Accuracy: Manually positioned to the address or location Boundary Quality: Not Supplied Authorised Waste: Electrical Cable Max.Storage In Working Plan Scrap Metal Prohibited Waste: Any Metal In Fine Powder Form Elemental Sodium Or Potassium Liquid Wastes Sludge Wastes Waste N.O.S.</p>	A9NE (SE)	875	2	395300 298970



Hazardous Substances

Map ID	Details	Quadrant Reference (Compass Direction)	Estimated Distance From Site	Contact	NGR
221	Control of Major Accident Hazards Sites (COMAH) Name: Chromebar Uk Ltd Location: Neachells Lane, WOLVERHAMPTON, WV11 3PY Reference: Not Supplied Type: Upper Tier Status: Active Positional Accuracy: Automatically positioned to the address	A13NW (N)	20	8	394596 299670

Map ID	Details	Quadrant Reference (Compass Direction)	Estimated Distance From Site	Contact	NGR
	BGS 1:625,000 Solid Geology Description: Pennine Lower Coal Measures Formation And South Wales Lower Coal Measures Formation (Undifferentiated)	A13SW (W)	0	1	394568 299609
	BGS 1:625,000 Solid Geology Description: Unnamed Igneous Intrusion, Carboniferous To Permian	A13SW (SE)	0	1	394611 299614
	BGS Estimated Soil Chemistry Source: British Geological Survey, National Geoscience Information Service Soil Sample Type: Rural Soil Arsenic Concentration: <15 mg/kg Cadmium Concentration: <1.8 mg/kg Chromium Concentration: 60 - 90 mg/kg Lead Concentration: <100 mg/kg Nickel Concentration: 15 - 30 mg/kg	A13SW (SE)	0	1	394611 299614
	BGS Estimated Soil Chemistry Source: British Geological Survey, National Geoscience Information Service Soil Sample Type: Rural Soil Arsenic Concentration: 15 - 25 mg/kg Cadmium Concentration: <1.8 mg/kg Chromium Concentration: 60 - 90 mg/kg Lead Concentration: <100 mg/kg Nickel Concentration: 15 - 30 mg/kg	A14SW (SE)	361	1	395000 299429
	BGS Estimated Soil Chemistry Source: British Geological Survey, National Geoscience Information Service Soil Sample Type: Rural Soil Arsenic Concentration: <15 mg/kg Cadmium Concentration: <1.8 mg/kg Chromium Concentration: 60 - 90 mg/kg Lead Concentration: 100 - 200 mg/kg Nickel Concentration: 15 - 30 mg/kg	A12SE (W)	549	1	394000 299614
	BGS Estimated Soil Chemistry Source: British Geological Survey, National Geoscience Information Service Soil Sample Type: Rural Soil Arsenic Concentration: <15 mg/kg Cadmium Concentration: <1.8 mg/kg Chromium Concentration: 60 - 90 mg/kg Lead Concentration: <100 mg/kg Nickel Concentration: 15 - 30 mg/kg	A9NW (SE)	631	1	395187 299215
	BGS Estimated Soil Chemistry Source: British Geological Survey, National Geoscience Information Service Soil Sample Type: Rural Soil Arsenic Concentration: 15 - 25 mg/kg Cadmium Concentration: <1.8 mg/kg Chromium Concentration: 60 - 90 mg/kg Lead Concentration: <100 mg/kg Nickel Concentration: 15 - 30 mg/kg	A17SE (NW)	728	1	394025 300150

Map ID	Details	Quadrant Reference (Compass Direction)	Estimated Distance From Site	Contact	NGR
	BGS Estimated Soil Chemistry Source: British Geological Survey, National Geoscience Information Service Soil Sample Type: Rural Soil Arsenic 15 - 25 mg/kg Concentration: Cadmium <1.8 mg/kg Concentration: Chromium 60 - 90 mg/kg Concentration: Lead Concentration: <100 mg/kg Nickel 15 - 30 mg/kg Concentration:	A18NW (N)	788	1	394360 300413
	BGS Estimated Soil Chemistry Source: British Geological Survey, National Geoscience Information Service Soil Sample Type: Rural Soil Arsenic 15 - 25 mg/kg Concentration: Cadmium <1.8 mg/kg Concentration: Chromium 60 - 90 mg/kg Concentration: Lead Concentration: <100 mg/kg Nickel 15 - 30 mg/kg Concentration:	A9SW (SE)	859	1	395000 298786
	BGS Estimated Soil Chemistry Source: British Geological Survey, National Geoscience Information Service Soil Sample Type: Rural Soil Arsenic 15 - 25 mg/kg Concentration: Cadmium <1.8 mg/kg Concentration: Chromium 60 - 90 mg/kg Concentration: Lead Concentration: 100 - 200 mg/kg Nickel 15 - 30 mg/kg Concentration:	A18NW (N)	864	1	394404 300500
222	BGS Recorded Mineral Sites Site Name: New Cross Farm Occs Location: Wolverhampton, Staffordshire Source: British Geological Survey, National Geoscience Information Service Reference: 4736 Type: Opencast Status: Ceased Operator: Unknown Operator Operator Location: Not Supplied Periodic Type: Carboniferous Geology: Pennine Lower Coal Measures Formation Commodity: Coal - Opencast Positional Accuracy: Located by supplier to within 10m	A12SE (W)	455	1	394100 299510
222	BGS Recorded Mineral Sites Site Name: Planetary Road Occs Location: Wolverhampton, Staffordshire Source: British Geological Survey, National Geoscience Information Service Reference: 4737 Type: Opencast Status: Ceased Operator: Unknown Operator Operator Location: Not Supplied Periodic Type: Carboniferous Geology: Pennine Lower Coal Measures Formation Commodity: Coal - Opencast Positional Accuracy: Located by supplier to within 10m	A12SE (W)	455	1	394100 299510
223	BGS Recorded Mineral Sites Site Name: New Cross Colliery Location: Moseley, Wolverhampton, Staffordshire Source: British Geological Survey, National Geoscience Information Service Reference: 65612 Type: Underground Status: Ceased Operator: Unknown Operator Operator Location: Not Supplied Periodic Type: Carboniferous Geology: Pennine Coal Measures Group Commodity: Coal - Deep Positional Accuracy: Located by supplier to within 10m	A7NE (SW)	540	1	394171 299200

Map ID	Details	Quadrant Reference (Compass Direction)	Estimated Distance From Site	Contact	NGR
224	<p>BGS Recorded Mineral Sites</p> <p>Site Name: Neachell Hall Colliery Location: Moseley, Wolverhampton, Staffordshire Source: British Geological Survey, National Geoscience Information Service Reference: 65606 Type: Underground Status: Ceased Operator: Unknown Operator Operator Location: Not Supplied Periodic Type: Carboniferous Geology: Pennine Coal Measures Group Commodity: Coal - Deep Positional Accuracy: Located by supplier to within 10m</p>	A8NE (SE)	602	1	394930 299036
225	<p>BGS Recorded Mineral Sites</p> <p>Site Name: Merrill'S Hole Colliery Location: Willenhall, Wolverhampton, Staffordshire Source: British Geological Survey, National Geoscience Information Service Reference: 65613 Type: Underground Status: Ceased Operator: Unknown Operator Operator Location: Not Supplied Periodic Type: Carboniferous Geology: Pennine Coal Measures Group Commodity: Coal - Deep Positional Accuracy: Located by supplier to within 10m</p>	A9NW (SE)	678	1	395258 299240
226	<p>BGS Recorded Mineral Sites</p> <p>Site Name: Bowmans Harbour Occs Location: Wednesfield, Wolverhampton, Staffordshire Source: British Geological Survey, National Geoscience Information Service Reference: 4733 Type: Opencast Status: Ceased Operator: Onyx Land Technologies Ltd. Operator Location: Not Supplied Periodic Type: Carboniferous Geology: Pennine Lower Coal Measures Formation Commodity: Coal - Opencast Positional Accuracy: Located by supplier to within 100m</p>	A12SW (W)	771	1	393800 299400
	<p>BGS Measured Urban Soil Chemistry</p> <p>Source: British Geological Survey, National Geoscience Information Service Grid: 394720, 299810 Soil Sample Type: Topsoil Sample Area: Wolverhampton Arsenic Measured 14.50 mg/kg Concentration: Cadmium Measured 1.80 mg/kg Concentration: Chromium Measured 112.40 mg/kg Concentration: Lead Measured 118.20 mg/kg Concentration: Nickel Measured 61.80 mg/kg Concentration:</p>	A13NE (NE)	174	1	394720 299810
	<p>BGS Measured Urban Soil Chemistry</p> <p>Source: British Geological Survey, National Geoscience Information Service Grid: 394660, 299280 Soil Sample Type: Topsoil Sample Area: Wolverhampton Arsenic Measured 20.00 mg/kg Concentration: Cadmium Measured 1.90 mg/kg Concentration: Chromium Measured 89.60 mg/kg Concentration: Lead Measured 159.80 mg/kg Concentration: Nickel Measured 49.30 mg/kg Concentration:</p>	A13SE (S)	299	1	394660 299280

Map ID	Details	Quadrant Reference (Compass Direction)	Estimated Distance From Site	Contact	NGR
	<p>BGS Measured Urban Soil Chemistry</p> <p>Source: British Geological Survey, National Geoscience Information Service Grid: 394190, 299750 Soil Sample Type: Topsoil Sample Area: Wolverhampton Arsenic Measured 33.20 mg/kg Concentration: Cadmium Measured 1.20 mg/kg Concentration: Chromium Measured 67.30 mg/kg Concentration: Lead Measured 328.10 mg/kg Concentration: Nickel Measured 60.60 mg/kg Concentration:</p>	A12NE (W)	377	1	394190 299750
	<p>BGS Measured Urban Soil Chemistry</p> <p>Source: British Geological Survey, National Geoscience Information Service Grid: 394140, 299300 Soil Sample Type: Topsoil Sample Area: Wolverhampton Arsenic Measured 16.00 mg/kg Concentration: Cadmium Measured 0.60 mg/kg Concentration: Chromium Measured 85.60 mg/kg Concentration: Lead Measured 86.00 mg/kg Concentration: Nickel Measured 41.60 mg/kg Concentration:</p>	A12SE (SW)	499	1	394140 299300
	<p>BGS Measured Urban Soil Chemistry</p> <p>Source: British Geological Survey, National Geoscience Information Service Grid: 394770, 300240 Soil Sample Type: Topsoil Sample Area: Wolverhampton Arsenic Measured 15.60 mg/kg Concentration: Cadmium Measured 1.40 mg/kg Concentration: Chromium Measured 93.90 mg/kg Concentration: Lead Measured 190.20 mg/kg Concentration: Nickel Measured 39.10 mg/kg Concentration:</p>	A18SE (N)	604	1	394770 300240
	<p>BGS Measured Urban Soil Chemistry</p> <p>Source: British Geological Survey, National Geoscience Information Service Grid: 395200, 299250 Soil Sample Type: Topsoil Sample Area: Wolverhampton Arsenic Measured 28.90 mg/kg Concentration: Cadmium Measured 2.80 mg/kg Concentration: Chromium Measured 119.50 mg/kg Concentration: Lead Measured 249.30 mg/kg Concentration: Nickel Measured 102.50 mg/kg Concentration:</p>	A9NW (SE)	623	1	395200 299250
	<p>BGS Measured Urban Soil Chemistry</p> <p>Source: British Geological Survey, National Geoscience Information Service Grid: 394210, 300260 Soil Sample Type: Topsoil Sample Area: Wolverhampton Arsenic Measured 18.20 mg/kg Concentration: Cadmium Measured 2.30 mg/kg Concentration: Chromium Measured 77.10 mg/kg Concentration: Lead Measured 300.80 mg/kg Concentration: Nickel Measured 43.60 mg/kg Concentration:</p>	A17SE (NW)	701	1	394210 300260

Map ID	Details	Quadrant Reference (Compass Direction)	Estimated Distance From Site	Contact	NGR
	<p>BGS Measured Urban Soil Chemistry</p> <p>Source: British Geological Survey, National Geoscience Information Service Grid: 393820, 299710 Soil Sample Type: Topsoil Sample Area: Wolverhampton Arsenic Measured 49.70 mg/kg Concentration: Cadmium Measured 3.40 mg/kg Concentration: Chromium Measured 107.60 mg/kg Concentration: Lead Measured 792.40 mg/kg Concentration: Nickel Measured 131.30 mg/kg Concentration:</p>	A12NW (W)	735	1	393820 299710
	<p>BGS Measured Urban Soil Chemistry</p> <p>Source: British Geological Survey, National Geoscience Information Service Grid: 395410, 299710 Soil Sample Type: Topsoil Sample Area: Wolverhampton Arsenic Measured 45.20 mg/kg Concentration: Cadmium Measured 1.60 mg/kg Concentration: Chromium Measured 1189.10 mg/kg Concentration: Lead Measured 232.50 mg/kg Concentration: Nickel Measured 169.00 mg/kg Concentration:</p>	A14NE (E)	744	1	395410 299710
	<p>BGS Measured Urban Soil Chemistry</p> <p>Source: British Geological Survey, National Geoscience Information Service Grid: 393810, 299310 Soil Sample Type: Topsoil Sample Area: Wolverhampton Arsenic Measured 14.30 mg/kg Concentration: Cadmium Measured 0.60 mg/kg Concentration: Chromium Measured 120.60 mg/kg Concentration: Lead Measured 153.50 mg/kg Concentration: Nickel Measured 57.80 mg/kg Concentration:</p>	A12SW (W)	789	1	393810 299310
	<p>BGS Measured Urban Soil Chemistry</p> <p>Source: British Geological Survey, National Geoscience Information Service Grid: 395250, 300250 Soil Sample Type: Topsoil Sample Area: Wolverhampton Arsenic Measured 18.60 mg/kg Concentration: Cadmium Measured 0.60 mg/kg Concentration: Chromium Measured 81.30 mg/kg Concentration: Lead Measured 66.90 mg/kg Concentration: Nickel Measured 31.50 mg/kg Concentration:</p>	A19SW (NE)	841	1	395250 300250
	<p>BGS Measured Urban Soil Chemistry</p> <p>Source: British Geological Survey, National Geoscience Information Service Grid: 394250, 298750 Soil Sample Type: Topsoil Sample Area: Wolverhampton Arsenic Measured 19.20 mg/kg Concentration: Cadmium Measured 1.10 mg/kg Concentration: Chromium Measured 68.70 mg/kg Concentration: Lead Measured 216.50 mg/kg Concentration: Nickel Measured 30.40 mg/kg Concentration:</p>	A7SE (SW)	888	1	394250 298750

Map ID	Details	Quadrant Reference (Compass Direction)	Estimated Distance From Site	Contact	NGR
	BGS Measured Urban Soil Chemistry Source: British Geological Survey, National Geoscience Information Service Grid: 394820, 298650 Soil Sample Type: Topsoil Sample Area: Wolverhampton Arsenic Measured Concentration: 33.30 mg/kg Cadmium Measured Concentration: 1.90 mg/kg Chromium Measured Concentration: 105.70 mg/kg Lead Measured Concentration: 354.30 mg/kg Nickel Measured Concentration: 80.90 mg/kg	A8SE (S)	941	1	394820 298650
	BGS Measured Urban Soil Chemistry Source: British Geological Survey, National Geoscience Information Service Grid: 393750, 300220 Soil Sample Type: Topsoil Sample Area: Wolverhampton Arsenic Measured Concentration: 19.10 mg/kg Cadmium Measured Concentration: 2.50 mg/kg Chromium Measured Concentration: 107.70 mg/kg Lead Measured Concentration: 184.60 mg/kg Nickel Measured Concentration: 75.10 mg/kg	A17SW (NW)	986	1	393750 300220
	BGS Urban Soil Chemistry Averages Source: British Geological Survey, National Geoscience Information Service Sample Area: Wolverhampton Count Id: 284 Arsenic Minimum Concentration: 5.00 mg/kg Arsenic Average Concentration: 20.00 mg/kg Arsenic Maximum Concentration: 160.00 mg/kg Cadmium Minimum Concentration: 0.10 mg/kg Cadmium Average Concentration: 1.80 mg/kg Cadmium Maximum Concentration: 69.00 mg/kg Chromium Minimum Concentration: 37.00 mg/kg Chromium Average Concentration: 95.00 mg/kg Chromium Maximum Concentration: 1189.00 mg/kg Lead Minimum Concentration: 27.00 mg/kg Lead Average Concentration: 247.00 mg/kg Lead Maximum Concentration: 3047.00 mg/kg Nickel Minimum Concentration: 11.00 mg/kg Nickel Average Concentration: 44.00 mg/kg Nickel Maximum Concentration: 283.00 mg/kg	A13SW (SE)	0	1	394611 299614
	Coal Mining Affected Areas Description: In an area which may be affected by coal mining activity. It is recommended that a coal mining report is obtained from the Coal Authority. Contact details are included in the Useful Contacts section of this report.	A13SW (SE)	0	9	394611 299614
	Mining Instability Mining Evidence: Inconclusive Coal Mining Source: Ove Arup & Partners Boundary Quality: As Supplied	A13SW (SE)	0	-	394611 299614
	Non Coal Mining Areas of Great Britain Risk: Highly Unlikely Source: British Geological Survey, National Geoscience Information Service	A13SW (SE)	0	1	394611 299614

Map ID	Details	Quadrant Reference (Compass Direction)	Estimated Distance From Site	Contact	NGR
	Non Coal Mining Areas of Great Britain Risk: Rare Source: British Geological Survey, National Geoscience Information Service	A13SE (SE)	0	1	394616 299607
	Potential for Collapsible Ground Stability Hazards Hazard Potential: Very Low Source: British Geological Survey, National Geoscience Information Service	A13SW (SE)	0	1	394611 299614
	Potential for Compressible Ground Stability Hazards Hazard Potential: Very Low Source: British Geological Survey, National Geoscience Information Service	A13SW (SE)	0	1	394611 299614
	Potential for Compressible Ground Stability Hazards Hazard Potential: No Hazard Source: British Geological Survey, National Geoscience Information Service	A13NE (N)	62	1	394615 299713
	Potential for Ground Dissolution Stability Hazards Hazard Potential: No Hazard Source: British Geological Survey, National Geoscience Information Service	A13SW (SE)	0	1	394611 299614
	Potential for Landslide Ground Stability Hazards Hazard Potential: Very Low Source: British Geological Survey, National Geoscience Information Service	A13SW (SE)	0	1	394611 299614
	Potential for Running Sand Ground Stability Hazards Hazard Potential: Very Low Source: British Geological Survey, National Geoscience Information Service	A13SW (SE)	0	1	394611 299614
	Potential for Shrinking or Swelling Clay Ground Stability Hazards Hazard Potential: Very Low Source: British Geological Survey, National Geoscience Information Service	A13SW (SE)	0	1	394611 299614
	Potential for Shrinking or Swelling Clay Ground Stability Hazards Hazard Potential: No Hazard Source: British Geological Survey, National Geoscience Information Service	A13SE (SE)	0	1	394618 299605
	Radon Potential - Radon Affected Areas Affected Area: The property is in a Lower probability radon area (less than 1% of homes are estimated to be at or above the Action Level). Source: British Geological Survey, National Geoscience Information Service	A13SW (SE)	0	1	394611 299614
	Radon Potential - Radon Protection Measures Protection Measure: No radon protective measures are necessary in the construction of new dwellings or extensions Source: British Geological Survey, National Geoscience Information Service	A13SW (SE)	0	1	394611 299614

Map ID	Details	Quadrant Reference (Compass Direction)	Estimated Distance From Site	Contact	NGR
227	<p>Contemporary Trade Directory Entries</p> <p>Name: Air Trembath Ltd Location: Unit 9B, Satellite Industrial Park, Neachells Lane, Wolverhampton, WV11 3PQ Classification: Air Conditioning Equipment & Systems Status: Inactive Positional Accuracy: Automatically positioned to the address</p>	A13SE (E)	0	-	394645 299607
227	<p>Contemporary Trade Directory Entries</p> <p>Name: Walford Connect Ltd Location: Unit 9, Satellite Industrial Park, Neachells Lane, Wolverhampton, WV11 3PQ Classification: Fasteners & Fixing Devices Status: Inactive Positional Accuracy: Automatically positioned to the address</p>	A13SW (W)	0	-	394599 299611
227	<p>Contemporary Trade Directory Entries</p> <p>Name: Air Trembath Hire Co Location: Unit 9B, Satellite Industrial Park, Neachells Lane, Wednesfield, Wolverhampton, West Midlands, WV11 3PQ Classification: Air Conditioning Equipment & Systems Status: Inactive Positional Accuracy: Automatically positioned to the address</p>	A13SE (E)	0	-	394645 299607
227	<p>Contemporary Trade Directory Entries</p> <p>Name: P M F Holdings Ltd Location: Unit 9B, Satellite Industrial Park, Neachells Lane, Wolverhampton, West Midlands, WV11 3PQ Classification: Tube Bending Status: Inactive Positional Accuracy: Automatically positioned to the address</p>	A13SE (E)	0	-	394645 299607
227	<p>Contemporary Trade Directory Entries</p> <p>Name: Willenhall Powder Coating Ltd Location: Unit 9b, Satellite Industrial Park, Neachells Lane, Wolverhampton, WV11 3PQ Classification: Powder Coatings Status: Inactive Positional Accuracy: Automatically positioned to the address</p>	A13SE (E)	0	-	394644 299607
228	<p>Contemporary Trade Directory Entries</p> <p>Name: Scrap Yard In Wolverhampton Htt Location: Unit 4, Wolverhampton, West Midlands, wv11 3pq Classification: Car Breakers & Dismantlers Status: Inactive Positional Accuracy: Manually positioned within the geographical locality</p>	A13NW (W)	7	-	394543 299623
228	<p>Contemporary Trade Directory Entries</p> <p>Name: Kabinwall Location: Unit 4, Satellite Industrial Park, Neachells Lane, Wolverhampton, WV11 3PQ Classification: Builders' Merchants Status: Inactive Positional Accuracy: Automatically positioned to the address</p>	A13NW (W)	7	-	394543 299623
228	<p>Contemporary Trade Directory Entries</p> <p>Name: Exhaust Agency Ltd Location: Unit 4, Satellite Industrial Park, Neachells Lane, Wolverhampton, WV11 3PQ Classification: Exhaust & Shock Absorber Centres Status: Inactive Positional Accuracy: Automatically positioned to the address</p>	A13NW (W)	7	-	394543 299623
228	<p>Contemporary Trade Directory Entries</p> <p>Name: Hamp Exhaust'S Location: Unit 4, Satellite Industrial Park, Neachells Lane, Wolverhampton, West Midlands, WV11 3PQ Classification: Exhaust & Shock Absorber Centres Status: Inactive Positional Accuracy: Automatically positioned to the address</p>	A13NW (W)	7	-	394543 299623
228	<p>Contemporary Trade Directory Entries</p> <p>Name: Local Community Recycling Location: Unit 4, Satellite Industrial Park, Neachells Lane, Wolverhampton, WV11 3PQ Classification: Reclaiming - Waste Products Status: Inactive Positional Accuracy: Automatically positioned to the address</p>	A13NW (W)	7	-	394543 299623
228	<p>Contemporary Trade Directory Entries</p> <p>Name: Sildun Manufacturing Location: Unit 3, Satellite Industrial Park, Neachells Lane, WOLVERHAMPTON, WV11 3PQ Classification: Nuts, Bolts & Fixings Status: Active Positional Accuracy: Automatically positioned to the address</p>	A13NW (W)	21	-	394528 299619

Map ID	Details	Quadrant Reference (Compass Direction)	Estimated Distance From Site	Contact	NGR
228	<p>Contemporary Trade Directory Entries</p> <p>Name: Electrotech (UK) Ltd Location: Unit 2A, Neachells Lane, Wolverhampton, WV11 3PY Classification: Metal Finishing Services Status: Inactive Positional Accuracy: Automatically positioned to the address</p>	A13NW (NW)	26	-	394538 299670
228	<p>Contemporary Trade Directory Entries</p> <p>Name: Vehicle Accessory Solutions Location: Unit 2, Satellite Industrial Park, Neachells Lane, Wolverhampton, WV11 3PQ Classification: Commercial Vehicle Servicing, Repairs, Parts & Accessories Status: Active Positional Accuracy: Automatically positioned to the address</p>	A13NW (W)	34	-	394515 299618
228	<p>Contemporary Trade Directory Entries</p> <p>Name: I M I Yorkshire Fittings Ltd Location: Unit 2, Satellite Industrial Park, Neachells Lane, Wolverhampton, WV11 3PQ Classification: Machinery - Industrial & Commercial Status: Inactive Positional Accuracy: Automatically positioned to the address</p>	A13NW (W)	34	-	394515 299618
228	<p>Contemporary Trade Directory Entries</p> <p>Name: Rollsec Ltd Location: Unit 2, Satellite Industrial Park, Neachells Lane, Wolverhampton, West Midlands, WV11 3PQ Classification: Machinery - Industrial & Commercial Status: Inactive Positional Accuracy: Automatically positioned to the address</p>	A13NW (W)	34	-	394515 299618
228	<p>Contemporary Trade Directory Entries</p> <p>Name: Impact Manufacturing Location: Unit 1, Satellite Industrial Park, Neachells Lane, Wolverhampton, WV11 3PQ Classification: Precision Engineers Status: Inactive Positional Accuracy: Automatically positioned to the address</p>	A13NW (W)	45	-	394504 299619
228	<p>Contemporary Trade Directory Entries</p> <p>Name: Ansell Jones Location: Unit 1, Satellite Industrial Park, Neachells Lane, WOLVERHAMPTON, WV11 3PQ Classification: Lifting Equipment Status: Inactive Positional Accuracy: Automatically positioned to the address</p>	A13NW (W)	45	-	394504 299619
229	<p>Contemporary Trade Directory Entries</p> <p>Name: Centrifuge Galvanising Ltd Location: Neachells Lane, Wolverhampton, WV11 3PY Classification: Corrosion Prevention & Control Status: Inactive Positional Accuracy: Automatically positioned in the proximity of the address</p>	A13NW (NW)	20	-	394581 299670
229	<p>Contemporary Trade Directory Entries</p> <p>Name: Necessary Manufacturing Ltd Location: Neachells Lane, Wolverhampton, WV11 3PY Classification: Engineers - General Status: Inactive Positional Accuracy: Automatically positioned to the address</p>	A13NW (N)	20	-	394596 299670
229	<p>Contemporary Trade Directory Entries</p> <p>Name: Chromebar Location: Neachells Lane, Wolverhampton, WV11 3PY Classification: Metal Finishing Services Status: Inactive Positional Accuracy: Automatically positioned to the address</p>	A13NW (N)	20	-	394596 299670
230	<p>Contemporary Trade Directory Entries</p> <p>Name: Maclellan Rubber Location: Neachells Lane, Wolverhampton, WV11 3QG Classification: Rubber & Plastic Products - Manufacturers Status: Inactive Positional Accuracy: Automatically positioned to the address</p>	A13NE (NE)	44	-	394709 299658
230	<p>Contemporary Trade Directory Entries</p> <p>Name: Maclellan Rubber Location: Neachells Lane, Wolverhampton, WV11 3QG Classification: Rubber & Plastic Products - Manufacturers Status: Inactive Positional Accuracy: Automatically positioned to the address</p>	A13NE (NE)	44	-	394709 299658

Map ID	Details	Quadrant Reference (Compass Direction)	Estimated Distance From Site	Contact	NGR
230	<p>Contemporary Trade Directory Entries</p> <p>Name: Maclellan Rubber Location: Neachells Lane, Wolverhampton, WV11 3QG Classification: Rubber & Plastic Products - Manufacturers Status: Inactive Positional Accuracy: Automatically positioned to the address</p>	A13NE (NE)	44	-	394709 299658
230	<p>Contemporary Trade Directory Entries</p> <p>Name: Maclellan Ltd Location: Neachells Lane, Wolverhampton, WV11 3QG Classification: Rubber & Plastic Products - Manufacturers Status: Inactive Positional Accuracy: Automatically positioned to the address</p>	A13NE (NE)	44	-	394709 299658
231	<p>Contemporary Trade Directory Entries</p> <p>Name: Acorn Supplies Ltd Location: Fullard House, Neachells Lane, Wolverhampton, West Midlands, WV11 3QG Classification: Builders' Merchants Status: Inactive Positional Accuracy: Manually positioned to the address or location</p>	A13SE (SE)	47	-	394713 299556
232	<p>Contemporary Trade Directory Entries</p> <p>Name: Landywood Concrete Products Ltd Location: Neachells Lane, Wolverhampton, WV11 3PY Classification: Concrete Products Status: Active Positional Accuracy: Automatically positioned to the address</p>	A13NW (NW)	73	-	394483 299669
233	<p>Contemporary Trade Directory Entries</p> <p>Name: Majestic Corrugated Cases Ltd Location: Majestic House, Island Neachells Lane, Wolverhampton, West Midlands, WV11 3QN Classification: Boxes & Cartons Status: Inactive Positional Accuracy: Manually positioned within the geographical locality</p>	A13NE (NE)	77	-	394665 299723
234	<p>Contemporary Trade Directory Entries</p> <p>Name: Walker Grinding Co Location: Unit 1, Neachells Lane Industrial Estate, Neachells Lane, Wolverhampton, WV11 3RG Classification: Precision Engineers Status: Inactive Positional Accuracy: Automatically positioned to the address</p>	A13SE (SE)	81	-	394748 299551
234	<p>Contemporary Trade Directory Entries</p> <p>Name: Lectoe Engineering Fastners Location: Unit 1, Neachells Lane Industrial Estate, Neachells Lane, Wolverhampton, WV11 3RG Classification: Precision Engineers Status: Inactive Positional Accuracy: Automatically positioned to the address</p>	A13SE (SE)	81	-	394748 299551
234	<p>Contemporary Trade Directory Entries</p> <p>Name: P.J Paints Ltd Location: Neachells La Ind Est, Neachells La, Wolverhampton, West Midlands, WV11 3RG Classification: Paint Manufacturers Status: Inactive Positional Accuracy: Manually positioned within the geographical locality</p>	A13SE (E)	83	-	394754 299574
234	<p>Contemporary Trade Directory Entries</p> <p>Name: T D Pressings Location: Unit 2, Neachells Lane Industrial Estate, Neachells Lane, Wolverhampton, WV11 3RG Classification: Precision Engineers Status: Inactive Positional Accuracy: Automatically positioned to the address</p>	A13SE (SE)	89	-	394756 299551
234	<p>Contemporary Trade Directory Entries</p> <p>Name: Ashfield Specialised Manufacturing Location: Neachells La Ind Est, Neachells La, Wolverhampton, West Midlands, WV11 3RG Classification: Nuts, Bolts & Fixings Status: Inactive Positional Accuracy: Manually positioned within the geographical locality</p>	A13SE (E)	98	-	394766 299552
234	<p>Contemporary Trade Directory Entries</p> <p>Name: Carvers Wolverhampton Ltd Location: Neachells Lane Industrial Estate, Neachells Lane, Wolverhampton, West Midlands, WV11 3RG Classification: Builders' Merchants Status: Active Positional Accuracy: Automatically positioned to the address</p>	A13SE (SE)	102	-	394763 299534

Map ID	Details	Quadrant Reference (Compass Direction)	Estimated Distance From Site	Contact	NGR
234	<p>Contemporary Trade Directory Entries</p> <p>Name: Mastercraft Joinery Location: Unit 3a, Neachells Lane Industrial Estate, Neachells Lane, Wolverhampton, WV11 3RG Classification: Joinery Manufacturers Status: Active Positional Accuracy: Automatically positioned to the address</p>	A13SE (E)	107	-	394775 299550
234	<p>Contemporary Trade Directory Entries</p> <p>Name: Nathan Engineering Ltd Location: Unit 5, Neachells Lane Industrial Estate, Neachells Lane, Wolverhampton, WV11 3RG Classification: Engineers - General Status: Inactive Positional Accuracy: Automatically positioned to the address</p>	A13SE (E)	126	-	394793 299548
235	<p>Contemporary Trade Directory Entries</p> <p>Name: Jenks & Cattell Engineering Ltd Location: Phoenix Works, Neachells Lane, Wolverhampton, WV11 3PU Classification: Metal Workers Status: Active Positional Accuracy: Automatically positioned to the address</p>	A13SE (S)	111	-	394614 299471
235	<p>Contemporary Trade Directory Entries</p> <p>Name: Budget Tyres & Exhausts Location: Phoenix Works, Neachells Lane, Wolverhampton, WV11 3PU Classification: Tyre Dealers Status: Active Positional Accuracy: Automatically positioned to the address</p>	A13SE (S)	111	-	394614 299471
235	<p>Contemporary Trade Directory Entries</p> <p>Name: Budget Location: Phoenix Works, Neachells Lane, Wolverhampton, WV11 3PU Classification: Tyre Dealers Status: Inactive Positional Accuracy: Automatically positioned to the address</p>	A13SE (S)	111	-	394614 299471
235	<p>Contemporary Trade Directory Entries</p> <p>Name: Vw Co Ltd Location: Phoenix Works, Neachells La, Wolverhampton, West Midlands, WV11 3PU Classification: Manufacturers Status: Inactive Positional Accuracy: Manually positioned to the address or location</p>	A13SE (S)	112	-	394614 299470
236	<p>Contemporary Trade Directory Entries</p> <p>Name: Ready Mixed Concrete (West Midlands) Ltd Location: Neachells Lane, Wolverhampton, WV11 3QH Classification: Concrete & Mortar Ready Mixed Status: Inactive Positional Accuracy: Automatically positioned to the address</p>	A13NE (NE)	121	-	394722 299752
236	<p>Contemporary Trade Directory Entries</p> <p>Name: Ricoss Engineering Ltd Location: Neachells Lane, Wolverhampton, WV11 3QH Classification: Engineers - General Status: Inactive Positional Accuracy: Automatically positioned to the address</p>	A13NE (NE)	121	-	394722 299752
237	<p>Contemporary Trade Directory Entries</p> <p>Name: H & B Engineering Ltd Location: Unit 7, Satellite Industrial Park, Neachells Lane, Wolverhampton, WV11 3PQ Classification: Engineers - General Status: Inactive Positional Accuracy: Automatically positioned to the address</p>	A13SW (SW)	130	-	394516 299460
237	<p>Contemporary Trade Directory Entries</p> <p>Name: The Tyre Factory Location: Unit 14, Satellite Industrial Park, Neachells Lane, Wolverhampton, WV11 3PQ Classification: Tyre Dealers Status: Inactive Positional Accuracy: Automatically positioned to the address</p>	A13SW (SW)	130	-	394516 299460
238	<p>Contemporary Trade Directory Entries</p> <p>Name: Oxygen Freejumping Location: Well Lane, Wolverhampton, WV11 1XT Classification: Sports Equipment Manufacturers & Distributors Status: Active Positional Accuracy: Automatically positioned to the address</p>	A13NW (N)	133	-	394544 299783

Map ID	Details	Quadrant Reference (Compass Direction)	Estimated Distance From Site	Contact	NGR
239	<p>Contemporary Trade Directory Entries</p> <p>Name: Wolverhampton C A M H S Child & Family Service Location: Gem Centre, Neachells Lane, Wolverhampton, WV11 3PG Classification: Hospitals Status: Inactive Positional Accuracy: Automatically positioned to the address</p>	A13NE (N)	139	-	394659 299786
240	<p>Contemporary Trade Directory Entries</p> <p>Name: Donghua Location: 1, Sidings Close, Wolverhampton, WV11 3DR Classification: Chain Manufacturers & Distributors Status: Active Positional Accuracy: Automatically positioned to the address</p>	A13NW (NW)	149	-	394445 299752
240	<p>Contemporary Trade Directory Entries</p> <p>Name: Western Automation Location: 1 Sidings Close, Wolverhampton, West Midlands, WV11 3DR Classification: Air Conditioning & Refrigeration Contractors Status: Active Positional Accuracy: Automatically positioned to the address</p>	A13NW (NW)	150	-	394446 299754
240	<p>Contemporary Trade Directory Entries</p> <p>Name: Kirkby Components Location: 1 Sidings Close, Wolverhampton, West Midlands, WV11 3DR Classification: Central Heating Supplies & Equipment Status: Active Positional Accuracy: Automatically positioned to the address</p>	A13NW (NW)	150	-	394446 299754
240	<p>Contemporary Trade Directory Entries</p> <p>Name: Chaintech Uk Ltd Location: 1, Sidings Close, Wolverhampton, WV11 3DR Classification: Chain Manufacturers & Distributors Status: Inactive Positional Accuracy: Automatically positioned to the address</p>	A13NW (NW)	151	-	394444 299754
240	<p>Contemporary Trade Directory Entries</p> <p>Name: Principal Hygiene Location: 2, Sidings Close, Wolverhampton, WV11 3DR Classification: Hygiene & Cleansing Services Status: Inactive Positional Accuracy: Automatically positioned to the address</p>	A13NW (NW)	165	-	394425 299753
240	<p>Contemporary Trade Directory Entries</p> <p>Name: Desk Write Location: 2, Sidings Close, Wolverhampton, WV11 3DR Classification: Office Furniture & Equipment Status: Active Positional Accuracy: Automatically positioned to the address</p>	A13NW (NW)	165	-	394425 299753
240	<p>Contemporary Trade Directory Entries</p> <p>Name: Principal Hygiene Systems Location: 2, Sidings Close, Wolverhampton, WV11 3DR Classification: Hygiene & Cleansing Services Status: Inactive Positional Accuracy: Automatically positioned to the address</p>	A13NW (NW)	174	-	394422 299762
241	<p>Contemporary Trade Directory Entries</p> <p>Name: Bass Junkies Location: Unit 2, Phoenix Road Industrial Estate, Phoenix Road, Wolverhampton, WV11 3PX Classification: Window Tinting Status: Active Positional Accuracy: Automatically positioned to the address</p>	A13SE (SE)	159	-	394714 299427
242	<p>Contemporary Trade Directory Entries</p> <p>Name: Onboard Corrugated Ltd Location: Onboard House, Neachells Lane, Wolverhampton, WV11 3QH Classification: Paper & Cardboard Products & Packaging - Manufacturers Status: Active Positional Accuracy: Automatically positioned to the address</p>	A13NE (NE)	168	-	394797 299751
243	<p>Contemporary Trade Directory Entries</p> <p>Name: Legend Windows Location: Key Industrial Park, Fernside Road, Willenhall, West Midlands, WV13 3YA Classification: Window Frame Manufacturers Status: Inactive Positional Accuracy: Automatically positioned to the address</p>	A13SW (S)	172	-	394603 299410

Map ID	Details	Quadrant Reference (Compass Direction)	Estimated Distance From Site	Contact	NGR
243	<p>Contemporary Trade Directory Entries</p> <p>Name: Pommier Uk Ltd Location: Unit L, Key Industrial Park, Fernside Road, Willenhall, West Midlands, WV13 3YA Classification: Commercial Vehicle Component Manufacturers Status: Active Positional Accuracy: Automatically positioned to the address</p>	A13SW (S)	172	-	394603 299410
244	<p>Contemporary Trade Directory Entries</p> <p>Name: Holzer Ltd Location: Neachells Lane, WOLVERHAMPTON, WV11 3QG Classification: Engineers - General Status: Inactive Positional Accuracy: Automatically positioned to the address</p>	A13SE (SE)	173	-	394829 299508
245	<p>Contemporary Trade Directory Entries</p> <p>Name: Hydron Protective Coatings Ltd Location: Unit 7, Phoenix Road Industrial Estate, Phoenix Road, Wolverhampton, WV11 3PX Classification: Paint Varnish & Lacquer Status: Active Positional Accuracy: Automatically positioned to the address</p>	A13SE (SE)	190	-	394784 299427
245	<p>Contemporary Trade Directory Entries</p> <p>Name: The Washer Factory Ltd Location: Unit 5-6, Phoenix Road Industrial Estate, Phoenix Road, Wolverhampton, West Midlands, WV11 3PX Classification: Nuts, Bolts & Fixings Status: Inactive Positional Accuracy: Automatically positioned to the address</p>	A13SE (SE)	190	-	394784 299427
245	<p>Contemporary Trade Directory Entries</p> <p>Name: The Walsall Wheelbarrow Company Location: Unit 10-12, Phoenix Road Industrial Estate, Phoenix Road, Wolverhampton, WV11 3PX Classification: Transport Equipment - Manufacturers Status: Active Positional Accuracy: Automatically positioned to the address</p>	A13SE (SE)	207	-	394811 299427
245	<p>Contemporary Trade Directory Entries</p> <p>Name: Monaseal Location: Unit 7, Wolverhampton, West Midlands, WV11 3PX Classification: Waterproof Material Manufacturers Status: Inactive Positional Accuracy: Manually positioned within the geographical locality</p>	A13SE (SE)	207	-	394811 299427
245	<p>Contemporary Trade Directory Entries</p> <p>Name: Lever Clothing Ltd Location: Phoenix Road Industrial Estate, Phoenix Road, Wolverhampton, WV11 3PX Classification: Clothing & Fabrics - Manufacturers Status: Inactive Positional Accuracy: Automatically positioned in the proximity of the address</p>	A13SE (SE)	213	-	394827 299434
245	<p>Contemporary Trade Directory Entries</p> <p>Name: Running Robots Location: Phoenix Road Industrial Estate, Phoenix Road, Wolverhampton, WV11 3PX Classification: Automation Systems & Equipment Status: Inactive Positional Accuracy: Automatically positioned in the proximity of the address</p>	A13SE (SE)	213	-	394827 299434
246	<p>Contemporary Trade Directory Entries</p> <p>Name: Jewson Location: Neachells Lane, Wolverhampton, West Midlands, WV11 3QF Classification: Builders' Merchants Status: Active Positional Accuracy: Manually positioned within the geographical locality</p>	A13NE (NE)	217	-	394737 299850
246	<p>Contemporary Trade Directory Entries</p> <p>Name: Drainage Systems Ltd Location: Neachells Lane, Wolverhampton, WV11 3QF Classification: Builders' Merchants Status: Inactive Positional Accuracy: Automatically positioned to the address</p>	A13NE (NE)	218	-	394738 299850
247	<p>Contemporary Trade Directory Entries</p> <p>Name: K S Engineering Midlands Ltd Location: Unit 17, Phoenix Road Industrial Estate, Phoenix Road, Wolverhampton, WV11 3PX Classification: Engineers - General Status: Active Positional Accuracy: Automatically positioned to the address</p>	A13SE (SE)	225	-	394859 299455

Map ID	Details	Quadrant Reference (Compass Direction)	Estimated Distance From Site	Contact	NGR
247	<p>Contemporary Trade Directory Entries</p> <p>Name: P J Motorsport Location: Unit 17, Phoenix Road Industrial Estate, Phoenix Road, Wolverhampton, West Midlands, WV11 3PX Classification: Garage Services Status: Inactive Positional Accuracy: Automatically positioned to the address</p>	A13SE (SE)	225	-	394859 299455
247	<p>Contemporary Trade Directory Entries</p> <p>Name: Pj Motorsports Ltd Location: Unit 17, Phoenix Road Industrial Estate, Phoenix Road, Wolverhampton, West Midlands, WV11 3PX Classification: Garage Services Status: Inactive Positional Accuracy: Automatically positioned to the address</p>	A13SE (SE)	225	-	394859 299455
247	<p>Contemporary Trade Directory Entries</p> <p>Name: Action Midlands Ltd Location: Unit 18-19, Phoenix Road Industrial Estate, Phoenix Road, Wolverhampton, WV11 3PX Classification: Fork Lift Trucks Status: Inactive Positional Accuracy: Automatically positioned to the address</p>	A13SE (SE)	241	-	394879 299456
247	<p>Contemporary Trade Directory Entries</p> <p>Name: Desklinc Office Furniture Ltd Location: Unit 19, Phoenix Road Industrial Estate, Phoenix Road, Wolverhampton, WV11 3PX Classification: Office Furniture & Equipment Status: Inactive Positional Accuracy: Automatically positioned to the address</p>	A13SE (SE)	264	-	394906 299457
247	<p>Contemporary Trade Directory Entries</p> <p>Name: L E F Manufacturing Ltd Location: Lectoe House, Phoenix Road Industrial Estate, Phoenix Road, Wolverhampton, WV11 3PX Classification: Fasteners & Fixing Devices Status: Inactive Positional Accuracy: Automatically positioned to the address</p>	A13SE (SE)	266	-	394889 299426
248	<p>Contemporary Trade Directory Entries</p> <p>Name: Exova Location: Unit H, Key Industrial Park, Fernside Road, Willenhall, WV13 3YA Classification: Testing, Inspection & Calibration Equipment Manufacturers Status: Inactive Positional Accuracy: Automatically positioned to the address</p>	A13SW (S)	248	-	394557 299335
249	<p>Contemporary Trade Directory Entries</p> <p>Name: Simmons (Europe) Location: Universe House, Key Industrial Park, Fernside Road, Willenhall, West Midlands, WV13 3YA Classification: Gunsmiths Status: Inactive Positional Accuracy: Automatically positioned to the address</p>	A13SW (S)	257	-	394570 299326
249	<p>Contemporary Trade Directory Entries</p> <p>Name: James Lister & Sons Location: Unit F, Key Industrial Park, Fernside Road, Willenhall, West Midlands, WV13 3YA Classification: Hardware Status: Inactive Positional Accuracy: Automatically positioned to the address</p>	A13SW (S)	260	-	394604 299322
249	<p>Contemporary Trade Directory Entries</p> <p>Name: James Lister & Sons Location: Unit F, Key Industrial Park, Fernside Road, Willenhall, West Midlands, WV13 3YA Classification: Hydraulic Engineers Status: Inactive Positional Accuracy: Automatically positioned to the address</p>	A13SW (S)	260	-	394604 299322
249	<p>Contemporary Trade Directory Entries</p> <p>Name: Rkh Logistics Location: Unit F, Key Industrial Park, Fernside Road, Willenhall, West Midlands, WV13 3YA Classification: Road Haulage Services Status: Inactive Positional Accuracy: Automatically positioned to the address</p>	A13SW (S)	260	-	394604 299322

Map ID	Details	Quadrant Reference (Compass Direction)	Estimated Distance From Site	Contact	NGR
249	<p>Contemporary Trade Directory Entries</p> <p>Name: K Transport Services Midlands Ltd Location: Planetary Road, WILLENHALL, West Midlands, WV13 3SW Classification: Road Haulage Services Status: Active Positional Accuracy: Automatically positioned to the address</p>	A13SW (S)	286	-	394556 299298
249	<p>Contemporary Trade Directory Entries</p> <p>Name: Comar Engineering Services Ltd Location: Unit D, Key Industrial Park, Fernside Road, WILLENHALL, West Midlands, WV13 3YA Classification: Hydraulic Engineers Status: Active Positional Accuracy: Automatically positioned to the address</p>	A13SW (S)	290	-	394603 299292
250	<p>Contemporary Trade Directory Entries</p> <p>Name: Screwfix Location: Unit B, Key Industrial Park, Fernside Road, Willenhall, WV13 3YA Classification: Builders' Merchants Status: Active Positional Accuracy: Automatically positioned to the address</p>	A13SE (S)	265	-	394674 299314
250	<p>Contemporary Trade Directory Entries</p> <p>Name: Centra Automotive Components Ltd Location: Unit A, Key Industrial Park, Fernside Road, Willenhall, West Midlands, WV13 3YA Classification: Precision Engineers Status: Inactive Positional Accuracy: Automatically positioned to the address</p>	A13SE (S)	295	-	394686 299285
250	<p>Contemporary Trade Directory Entries</p> <p>Name: Caparo Modular Systems Location: Neachells Lane, Willenhall, West Midlands, WV13 3SN Classification: Metal Workers Status: Inactive Positional Accuracy: Manually positioned to the road within the address or location</p>	A13SE (S)	302	-	394735 299284
251	<p>Contemporary Trade Directory Entries</p> <p>Name: Clydesdale Jones Location: Neachells Lane, Willenhall, West Midlands, WV13 3SJ Classification: Brake & Clutch Manufacturers Status: Active Positional Accuracy: Automatically positioned to the address</p>	A13SE (SE)	269	-	394741 299319
251	<p>Contemporary Trade Directory Entries</p> <p>Name: Liberty Location: Neachells Lane, Willenhall, West Midlands, WV13 3SN Classification: Hydraulic Systems & Equipment Manufacturers Status: Inactive Positional Accuracy: Manually positioned within the geographical locality</p>	A13SE (SE)	272	-	394742 299317
252	<p>Contemporary Trade Directory Entries</p> <p>Name: Arriva Plc Location: Planetary Road, Willenhall, West Midlands, WV13 3SW Classification: Bus & Coach Operators & Stations Status: Inactive Positional Accuracy: Automatically positioned to the address</p>	A13SW (S)	280	-	394495 299311
252	<p>Contemporary Trade Directory Entries</p> <p>Name: Arriva Plc Location: Planetary Road, Willenhall, West Midlands, WV13 3SW Classification: Bus & Coach Operators & Stations Status: Inactive Positional Accuracy: Automatically positioned to the address</p>	A13SW (S)	280	-	394495 299311
253	<p>Contemporary Trade Directory Entries</p> <p>Name: Profile Pipework Systems Ltd Location: Unit 6 Wednesfield Way Industrial Estate, Well Lane, Wolverhampton, West Midlands, WV11 1XR Classification: Machine Shops Status: Inactive Positional Accuracy: Manually positioned to the address or location</p>	A13NW (N)	284	-	394538 299934
254	<p>Contemporary Trade Directory Entries</p> <p>Name: Plainoak Ltd (Blaylith) Location: Unit 3, Wednesfield Way Industrial Estate, Well Lane, Wolverhampton, West Midlands, WV11 1XP Classification: Lighting Manufacturers Status: Inactive Positional Accuracy: Automatically positioned to the address</p>	A13NW (N)	297	-	394481 299938

Map ID	Details	Quadrant Reference (Compass Direction)	Estimated Distance From Site	Contact	NGR
255	<p>Contemporary Trade Directory Entries</p> <p>Name: E F D Induction Uk Location: Unit 1-2, Wednesfield Way Industrial Estate, Well Lane, WOLVERHAMPTON, WV11 1XP Classification: Heating Equipment - Sales & Service Status: Active Positional Accuracy: Automatically positioned to the address</p>	A13NW (NW)	301	-	394445 299930
255	<p>Contemporary Trade Directory Entries</p> <p>Name: Hill Bros (Wednesfield) Ltd Location: Well Lane, Wolverhampton, WV11 1XS Classification: Fireplaces & Mantelpieces Status: Inactive Positional Accuracy: Automatically positioned to the address</p>	A18SW (NW)	336	-	394409 299953
255	<p>Contemporary Trade Directory Entries</p> <p>Name: Hill Bros Building Supplies Ltd Location: Well Lane, Wolverhampton, WV11 1XS Classification: Builders' Merchants Status: Inactive Positional Accuracy: Automatically positioned to the address</p>	A18SW (NW)	336	-	394409 299953
256	<p>Contemporary Trade Directory Entries</p> <p>Name: Ductile Steel Processors Location: Planetary Industrial Estate, Planetary Road, Willenhall, West Midlands, WV13 3XP Classification: Steel Manufacturers Status: Inactive Positional Accuracy: Automatically positioned to the address</p>	A13SW (SW)	318	-	394400 299305
256	<p>Contemporary Trade Directory Entries</p> <p>Name: A & R Vehicle Services Ltd Location: Planetary Rd, Willenhall, West Midlands, WV13 3SW Classification: Spraying - Paint & Coatings Status: Inactive Positional Accuracy: Manually positioned to the road within the address or location</p>	A13SW (SW)	337	-	394407 299280
256	<p>Contemporary Trade Directory Entries</p> <p>Name: W S B Blasting Ltd Location: Planetary Road, Willenhall, WV13 3SW Classification: Blast Cleaning Equipment Manufacturers Status: Active Positional Accuracy: Automatically positioned to the address</p>	A8NW (SW)	348	-	394423 299262
256	<p>Contemporary Trade Directory Entries</p> <p>Name: Wednesfield Shotblasting Ltd Location: Wednesfield Shotblast Limited, Planetary Road, Wolverhampton, WV13 3SW Classification: Blast Cleaning Status: Inactive Positional Accuracy: Automatically positioned to the address</p>	A8NW (SW)	348	-	394423 299262
256	<p>Contemporary Trade Directory Entries</p> <p>Name: Im-Tec Copy Systems Location: Planetary Rd, Willenhall, West Midlands, WV13 3SW Classification: Photocopiers Status: Inactive Positional Accuracy: Manually positioned to the road within the address or location</p>	A13SW (SW)	349	-	394376 299283
256	<p>Contemporary Trade Directory Entries</p> <p>Name: B O H S Ltd Location: Unit 12, Imex Business Centre, Planetary Rd, Willenhall, West Midlands, WV13 3SW Classification: Office Furniture & Equipment Status: Inactive Positional Accuracy: Manually positioned to the road within the address or location</p>	A13SW (SW)	352	-	394367 299284
257	<p>Contemporary Trade Directory Entries</p> <p>Name: Sainsbury'S Petrol Station Location: Rookery Street, Wolverhampton, West Midlands, WV11 1UP Classification: Petrol Filling Stations Status: Active Positional Accuracy: Manually positioned to the address or location</p>	A13NW (NW)	320	-	394342 299889
258	<p>Contemporary Trade Directory Entries</p> <p>Name: Askey Precision Engineering Ltd Location: Neachells Lane, WILLENHALL, West Midlands, WV13 3SJ Classification: Precision Engineers Status: Active Positional Accuracy: Automatically positioned to the address</p>	A8NE (SE)	340	-	394791 299261

Map ID	Details	Quadrant Reference (Compass Direction)	Estimated Distance From Site	Contact	NGR
258	Contemporary Trade Directory Entries Name: Peco Developments & Engineering Ltd Location: Neachells Lane, Willenhall, West Midlands, WV13 3SJ Classification: Precision Engineers Status: Inactive Positional Accuracy: Automatically positioned to the address	A8NE (SE)	340	-	394791 299261
258	Contemporary Trade Directory Entries Name: Rt Autobodies Location: 42 Neachells La, Willenhall, West Midlands, WV13 3SF Classification: Car Body Repairs Status: Inactive Positional Accuracy: Manually positioned to the road within the address or location	A8NE (S)	347	-	394752 299242
258	Contemporary Trade Directory Entries Name: The Service Station Location: Beddoes Service Station, Neachells Lane, Willenhall, West Midlands, WV13 3SJ Classification: Petrol Filling Stations Status: Inactive Positional Accuracy: Automatically positioned to the address	A8NE (SE)	363	-	394782 299233
258	Contemporary Trade Directory Entries Name: B P Service Station Location: Beddoes Service Station, Neachells Lane, Willenhall, West Midlands, WV13 3SJ Classification: Petrol Filling Stations Status: Active Positional Accuracy: Automatically positioned to the address	A8NE (SE)	363	-	394782 299233
258	Contemporary Trade Directory Entries Name: B P Service Station Location: Beddoes Service Station, Neachells Lane, Willenhall, WV13 3SJ Classification: Petrol Filling Stations Status: Inactive Positional Accuracy: Automatically positioned to the address	A8NE (SE)	364	-	394782 299233
258	Contemporary Trade Directory Entries Name: S I T A Uk Ltd Location: Consolidation House, Neachells Lane, Willenhall, West Midlands, WV13 3RG Classification: Waste Disposal Services Status: Inactive Positional Accuracy: Automatically positioned to the address	A8NE (SE)	383	-	394829 299230
258	Contemporary Trade Directory Entries Name: Cleansing Service Group Location: Consolidation House, Neachells Lane, Willenhall, West Midlands, WV13 3RG Classification: Waste Disposal Services Status: Inactive Positional Accuracy: Automatically positioned to the address	A8NE (SE)	383	-	394829 299230
259	Contemporary Trade Directory Entries Name: Wednesfield Mower Services Location: 40, Hart Road, Wolverhampton, WV11 3QJ Classification: Lawnmowers & Garden Machinery - Sales & Service Status: Inactive Positional Accuracy: Automatically positioned to the address	A13NE (NE)	341	-	394852 299931
260	Contemporary Trade Directory Entries Name: Midlands Truck & Van Ltd Location: 6, Sidings Close, Wolverhampton, WV11 3DR Classification: Commercial Vehicle Dealers Status: Active Positional Accuracy: Automatically positioned to the address	A12NE (NW)	347	-	394243 299805
261	Contemporary Trade Directory Entries Name: C M S Mechanical Services Location: Planetary Road, Willenhall, West Midlands, WV13 3SS Classification: Air Conditioning & Refrigeration Contractors Status: Active Positional Accuracy: Manually positioned within the geographical locality	A8NW (SW)	350	-	394438 299254
261	Contemporary Trade Directory Entries Name: Harris Pipework Location: Planetary Road, Willenhall, West Midlands, WV13 3SS Classification: Machine Shops Status: Active Positional Accuracy: Automatically positioned to the address	A8NW (SW)	387	-	394434 299217

Map ID	Details	Quadrant Reference (Compass Direction)	Estimated Distance From Site	Contact	NGR
261	<p>Contemporary Trade Directory Entries</p> <p>Name: Wolverhampton Freight Ltd Location: Planetary Road, Willenhall, WV13 3SS Classification: Road Haulage Services Status: Inactive Positional Accuracy: Automatically positioned to the address</p>	A8NW (SW)	388	-	394433 299216
261	<p>Contemporary Trade Directory Entries</p> <p>Name: Plastic Injection Moulding Services - Hang Plas Moulders Uk Location: Strawberry Lane, Willenhall, West Midlands, WV13 3RL Classification: Plastics - Injection Moulding Status: Inactive Positional Accuracy: Automatically positioned to the address</p>	A8NW (SW)	423	-	394427 299181
262	<p>Contemporary Trade Directory Entries</p> <p>Name: Greenhous Commercials Ltd Location: Neachells Lane, Willenhall, WV13 3SF Classification: Garage Services Status: Inactive Positional Accuracy: Automatically positioned to the address</p>	A8NE (S)	353	-	394710 299229
262	<p>Contemporary Trade Directory Entries</p> <p>Name: Greenhous Commercials Ltd Location: Neachells Lane, Willenhall, WV13 3SF Classification: Garage Services Status: Active Positional Accuracy: Automatically positioned to the address</p>	A8NE (S)	353	-	394710 299229
262	<p>Contemporary Trade Directory Entries</p> <p>Name: Intertruck Location: Neachells Lane, Willenhall, West Midlands, WV13 3SH Classification: Commercial Vehicle Servicing, Repairs, Parts & Accessories Status: Inactive Positional Accuracy: Automatically positioned to the address</p>	A8NE (S)	385	-	394732 299199
262	<p>Contemporary Trade Directory Entries</p> <p>Name: J T Corbett & Son Location: Unit 1, Neachells Lane, Willenhall, West Midlands, WV13 3SG Classification: Heating Equipment - Sales & Service Status: Inactive Positional Accuracy: Automatically positioned to the address</p>	A8NE (S)	386	-	394702 299195
262	<p>Contemporary Trade Directory Entries</p> <p>Name: Pendeford Housewares Location: Neachells Lane, Willenhall, West Midlands, WV13 3SF Classification: Catering Equipment Status: Active Positional Accuracy: Automatically positioned to the address</p>	A8NE (S)	415	-	394713 299166
263	<p>Contemporary Trade Directory Entries</p> <p>Name: Ceildoor Products Location: 16-17, Planetary Rd, Willenhall, West Midlands, WV13 3SW Classification: Manufacturers Status: Inactive Positional Accuracy: Manually positioned to the road within the address or location</p>	A13SW (SW)	371	-	394330 299286
263	<p>Contemporary Trade Directory Entries</p> <p>Name: Maclellan Rubber Location: Unit 16 Planetary Business Centre, Planetary Road, Wolverhampton, West Midlands, WV11 3QG Classification: Rubber & Plastic Products - Manufacturers Status: Inactive Positional Accuracy: Manually positioned to the road within the address or location</p>	A13SW (SW)	375	-	394320 299289
264	<p>Contemporary Trade Directory Entries</p> <p>Name: J T A Pallet Location: Planetary Road, Willenhall, West Midlands, WV13 3SW Classification: Distribution Services Status: Inactive Positional Accuracy: Automatically positioned to the address</p>	A8NW (S)	372	-	394488 299219
264	<p>Contemporary Trade Directory Entries</p> <p>Name: J T A Logistics Location: Planetary Road, Willenhall, West Midlands, WV13 3SW Classification: Distribution Services Status: Inactive Positional Accuracy: Automatically positioned to the address</p>	A8NW (S)	372	-	394488 299219

Map ID	Details	Quadrant Reference (Compass Direction)	Estimated Distance From Site	Contact	NGR
265	<p>Contemporary Trade Directory Entries</p> <p>Name: Eurofast Ltd Location: Unit 30, Planetary Industrial Estate, Planetary Road, Willenhall, West Midlands, WV13 3TA Classification: Nuts, Bolts & Fixings Status: Inactive Positional Accuracy: Automatically positioned to the address</p>	A12SE (W)	375	-	394177 299534
265	<p>Contemporary Trade Directory Entries</p> <p>Name: Biasi (Uk) Ltd Location: Unit 31, Planetary Industrial Estate, Planetary Road, Willenhall, West Midlands, WV13 3XB Classification: Central Heating Supplies & Equipment Status: Inactive Positional Accuracy: Automatically positioned to the address</p>	A12SE (W)	383	-	394166 299580
265	<p>Contemporary Trade Directory Entries</p> <p>Name: Biasi (Uk) Ltd Location: Unit 31/33, Planetary Industrial Estate, Planetary Road, Willenhall, West Midlands, WV13 3XB Classification: Boiler Manufacturers Status: Inactive Positional Accuracy: Automatically positioned to the address</p>	A12SE (W)	383	-	394166 299580
266	<p>Contemporary Trade Directory Entries</p> <p>Name: J T A Logistics Ltd Location: Planetary Rd, Willenhall, West Midlands, WV13 3SW Classification: Road Haulage Services Status: Inactive Positional Accuracy: Manually positioned to the road within the address or location</p>	A12SE (W)	398	-	394166 299476
267	<p>Contemporary Trade Directory Entries</p> <p>Name: West Midlands Metal Traders Ltd Location: Wednesfield Way Indust Est, Well La, Wolverhampton, West Midlands, WV11 1XP Classification: Scrap Metal Merchants Status: Inactive Positional Accuracy: Manually positioned to the road within the address or location</p>	A18SW (NW)	403	-	394420 300030
268	<p>Contemporary Trade Directory Entries</p> <p>Name: Comet Location: Bearing Drive, Wolverhampton, WV11 3SZ Classification: Electrical Goods Sales, Manufacturers & Wholesalers Status: Inactive Positional Accuracy: Automatically positioned to the address</p>	A14SW (E)	406	-	395076 299540
269	<p>Contemporary Trade Directory Entries</p> <p>Name: Fleetfueller Pumps & Tanks Location: UNIT 1, IMEX BUSINESS CENTRE, PLANETARY ROAD, WILLENHALL, WV13 3SW Classification: Petrol Pump Manufacturers & Suppliers Status: Active Positional Accuracy: Automatically positioned to the address</p>	A8NW (SW)	413	-	394330 299236
269	<p>Contemporary Trade Directory Entries</p> <p>Name: Heritage Plastics Ltd Location: Unit 5, Imex Business Centre, Planetary Road, Willenhall, West Midlands, WV13 3SW Classification: Cladding Suppliers & Installers Status: Active Positional Accuracy: Automatically positioned to the address</p>	A8NW (SW)	416	-	394326 299234
269	<p>Contemporary Trade Directory Entries</p> <p>Name: Uniclud Systems Location: Office 23, Planetary Road, Willenhall, West Midlands, WV13 3SW Classification: Cladding Suppliers & Installers Status: Inactive Positional Accuracy: Automatically positioned to the address</p>	A8NW (SW)	416	-	394326 299234
269	<p>Contemporary Trade Directory Entries</p> <p>Name: Campion Engineering Services Ltd Location: Unit 19, Imex Business Centre, Planetary Road, Willenhall, West Midlands, WV13 3SW Classification: Engineering Materials Status: Inactive Positional Accuracy: Automatically positioned to the address</p>	A8NW (SW)	416	-	394326 299234

Map ID	Details	Quadrant Reference (Compass Direction)	Estimated Distance From Site	Contact	NGR
269	<p>Contemporary Trade Directory Entries</p> <p>Name: Chameleon Services (West Midlands) Ltd Location: Imex Business Centre, Planetary Road, Willenhall, West Midlands, WV13 3SW Classification: Engineering Services Status: Inactive Positional Accuracy: Automatically positioned to the address</p>	A8NW (SW)	416	-	394326 299234
269	<p>Contemporary Trade Directory Entries</p> <p>Name: Smart Plastic Cards Ltd Location: Unit 22, Imex Business Centre, Planetary Road, WILLENHALL, West Midlands, WV13 3SW Classification: Plastic Products - Manufacturers Status: Inactive Positional Accuracy: Automatically positioned to the address</p>	A8NW (SW)	416	-	394326 299234
269	<p>Contemporary Trade Directory Entries</p> <p>Name: S & R Electrical Services Location: Unit 5, Imex Business Centre, Planetary Road, Willenhall, West Midlands, WV13 3SW Classification: Electronic Engineers Status: Inactive Positional Accuracy: Automatically positioned to the address</p>	A8NW (SW)	416	-	394326 299234
269	<p>Contemporary Trade Directory Entries</p> <p>Name: Elan Lighting Ltd Location: Imex Business Centre, Planetary Road, Willenhall, West Midlands, WV13 3SW Classification: Lighting Manufacturers Status: Inactive Positional Accuracy: Automatically positioned to the address</p>	A8NW (SW)	416	-	394326 299234
269	<p>Contemporary Trade Directory Entries</p> <p>Name: Rainbow International Location: Imex Business Centre, Planetary Road, Willenhall, West Midlands, WV13 3SW Classification: Carpet, Curtain & Upholstery Cleaners Status: Inactive Positional Accuracy: Automatically positioned to the address</p>	A8NW (SW)	416	-	394326 299234
269	<p>Contemporary Trade Directory Entries</p> <p>Name: Multi Services Location: Unit 19, Imex Business Centre, Planetary Road, Willenhall, West Midlands, WV13 3SW Classification: Cleaning Materials & Equipment Status: Inactive Positional Accuracy: Manually positioned to the address or location</p>	A8NW (SW)	416	-	394326 299234
269	<p>Contemporary Trade Directory Entries</p> <p>Name: Total Load Control Ltd Location: Unit 11, Imex Business Centre, Planetary Road, Willenhall, West Midlands, WV13 3SW Classification: Road Haulage Services Status: Inactive Positional Accuracy: Automatically positioned to the address</p>	A8NW (SW)	416	-	394326 299234
269	<p>Contemporary Trade Directory Entries</p> <p>Name: Webuyanycar.Com Location: 3 Planetary Rd, Willenhall, West Midlands, WV13 3SW Classification: Car Dealers - Used Status: Inactive Positional Accuracy: Manually positioned within the geographical locality</p>	A8NW (SW)	417	-	394326 299234
269	<p>Contemporary Trade Directory Entries</p> <p>Name: Auto Fit Tyres Location: Planetary Business Centre, Planetary Road, Willenhall, West Midlands, WV13 3SW Classification: Mot Testing Centres Status: Active Positional Accuracy: Manually positioned within the geographical locality</p>	A8NW (SW)	417	-	394326 299234
269	<p>Contemporary Trade Directory Entries</p> <p>Name: Fast Cash 4 Scrap Cars Willenhall Aeg Location: Planetary Road, Willenhall, West Midlands, WV13 3SW Classification: Car Breakers & Dismantlers Status: Inactive Positional Accuracy: Manually positioned within the geographical locality</p>	A8NW (SW)	417	-	394326 299234

Map ID	Details	Quadrant Reference (Compass Direction)	Estimated Distance From Site	Contact	NGR
269	Contemporary Trade Directory Entries Name: Arrida Location: Planetary Road, Willenhall, West Midlands, WV13 3SW Classification: Bus & Coach Operators & Stations Status: Inactive Positional Accuracy: Manually positioned within the geographical locality	A8NW (SW)	417	-	394326 299234
269	Contemporary Trade Directory Entries Name: Im-Tec Copy Systems Ltd Location: Unit 20, Planetary Rd, Willenhall, West Midlands, WV13 3SW Classification: Photocopiers Status: Inactive Positional Accuracy: Manually positioned to the address or location	A8NW (SW)	417	-	394326 299234
269	Contemporary Trade Directory Entries Name: Acenta Location: Planetary Road, Willenhall, West Midlands, WV13 3SW Classification: Steel Manufacturers Status: Inactive Positional Accuracy: Manually positioned within the geographical locality	A8NW (SW)	417	-	394326 299234
269	Contemporary Trade Directory Entries Name: S N Bolting Ltd Location: Unit 21 Imex Business Centre, Planetary Road, Willenhall, West Midlands, WV13 3SW Classification: Nuts, Bolts & Fixings Status: Active Positional Accuracy: Automatically positioned to the address	A8NW (SW)	417	-	394354 299217
269	Contemporary Trade Directory Entries Name: Pioneer Metal Finishing Location: Unit 10, Imex Business Centre, Planetary Rd, Willenhall, West Midlands, WV13 3SW Classification: Metal Finishing Services Status: Inactive Positional Accuracy: Manually positioned to the address or location	A8NW (SW)	417	-	394326 299234
269	Contemporary Trade Directory Entries Name: M M P Vehicle Services Location: Unit 15, Imex Business Centre, Planetary Rd, Willenhall, West Midlands, WV13 3SW Classification: Mechanical Engineers Status: Inactive Positional Accuracy: Manually positioned to the address or location	A8NW (SW)	417	-	394326 299234
269	Contemporary Trade Directory Entries Name: West Mid Autos Location: Planetary Rd, Willenhall, West Midlands, WV13 3SW Classification: Garage Services Status: Inactive Positional Accuracy: Manually positioned within the geographical locality	A8NW (SW)	417	-	394326 299234
270	Contemporary Trade Directory Entries Name: Wolverhampton Handling Location: Unit 10, Planetary Industrial Estate, Planetary Road, Willenhall, WV13 3XQ Classification: Conveyors & Conveyor Belts Status: Active Positional Accuracy: Automatically positioned to the address	A12SE (SW)	421	-	394163 299416
270	Contemporary Trade Directory Entries Name: Clesse (Uk) Ltd Location: Unit 14, Planetary Industrial Estate, Planetary Road, Willenhall, West Midlands, WV13 3XQ Classification: Gas Companies Status: Inactive Positional Accuracy: Automatically positioned to the address	A12SE (W)	423	-	394147 299455
270	Contemporary Trade Directory Entries Name: The Complete Conveyor Location: Unit 10, Planetary Industrial Estate, Planetary Road, Willenhall, West Midlands, WV13 3XQ Classification: Conveyors & Conveyor Belts Status: Inactive Positional Accuracy: Manually positioned to the address or location	A12SE (W)	423	-	394147 299455
270	Contemporary Trade Directory Entries Name: Ndt Midlands Ltd Location: Unit 7, Planetary Industrial Estate, Planetary Road, Willenhall, West Midlands, WV13 3XA Classification: Testing, Inspection & Calibration Equipment Manufacturers Status: Inactive Positional Accuracy: Automatically positioned to the address	A12SE (SW)	445	-	394149 299391

Map ID	Details	Quadrant Reference (Compass Direction)	Estimated Distance From Site	Contact	NGR
270	<p>Contemporary Trade Directory Entries</p> <p>Name: Assembly Industries Location: Unit 7, Planetary Industrial Estate, Planetary Road, Willenhall, West Midlands, WV13 3XA Classification: Manufacturers Status: Inactive Positional Accuracy: Automatically positioned to the address</p>	A12SE (SW)	445	-	394149 299391
270	<p>Contemporary Trade Directory Entries</p> <p>Name: Britanic Handling Systems Ltd Location: Unit 7, Planetary Industrial Estate, Planetary Road, Willenhall, West Midlands, WV13 3XA Classification: Engineers - General Status: Inactive Positional Accuracy: Automatically positioned to the address</p>	A12SE (SW)	445	-	394149 299391
270	<p>Contemporary Trade Directory Entries</p> <p>Name: Midlands Components Ltd Location: Unit 7 Planetary Industrial Estate Planetary Road, Willenhall, West Midlands, WV13 3XA Classification: Precision Engineers Status: Active Positional Accuracy: Automatically positioned to the address</p>	A12SE (SW)	446	-	394148 299391
270	<p>Contemporary Trade Directory Entries</p> <p>Name: Maclellan Rubber Ltd Location: Unit 16 Planetary Industrial Estate, Planetary Road, Willenhall, West Midlands, WV13 3XA Classification: Rubber & Plastic Products - Manufacturers Status: Inactive Positional Accuracy: Manually positioned within the geographical locality</p>	A12SE (W)	451	-	394124 299435
270	<p>Contemporary Trade Directory Entries</p> <p>Name: C T T Location: Unit 11, Planetary Industrial Estate, Planetary Road, Willenhall, WV13 3XA Classification: Laboratories Status: Inactive Positional Accuracy: Automatically positioned to the address</p>	A12SE (W)	451	-	394124 299435
271	<p>Contemporary Trade Directory Entries</p> <p>Name: D K Tuning Location: UNIT 6, PLANETARY INDUSTRIAL ESTATE, PLANETARY ROAD, WILLENHALL, WV13 3XA Classification: Garage Services Status: Active Positional Accuracy: Automatically positioned to the address</p>	A12SE (SW)	423	-	394181 299376
271	<p>Contemporary Trade Directory Entries</p> <p>Name: Delta Plastics Ltd Location: Unit 6, Planetary Industrial Estate, Planetary Road, Willenhall, West Midlands, WV13 3XA Classification: Plastics - Extrusion Status: Inactive Positional Accuracy: Automatically positioned to the address</p>	A12SE (SW)	442	-	394171 299358
271	<p>Contemporary Trade Directory Entries</p> <p>Name: C & C Interspray Location: Unit 3 Planetary Indust Est, Planetary Rd, Willenhall, West Midlands, WV13 3XA Classification: Powder Coatings Status: Inactive Positional Accuracy: Manually positioned to the address or location</p>	A12SE (SW)	442	-	394170 299358
271	<p>Contemporary Trade Directory Entries</p> <p>Name: Central Shotblasting Ltd Location: Unit 6, Planetary Industrial Estate, Planetary Road, Willenhall, West Midlands, WV13 3XA Classification: Blast Cleaning Status: Inactive Positional Accuracy: Automatically positioned to the address</p>	A12SE (SW)	442	-	394171 299358
271	<p>Contemporary Trade Directory Entries</p> <p>Name: Bsf Ltd Location: Unit 2, Planetary Industrial Estate, Planetary Road, Willenhall, West Midlands, WV13 3XS Classification: Aluminium Fabricators Status: Inactive Positional Accuracy: Automatically positioned to the address</p>	A12SE (SW)	457	-	394166 299336

Map ID	Details	Quadrant Reference (Compass Direction)	Estimated Distance From Site	Contact	NGR
271	<p>Contemporary Trade Directory Entries</p> <p>Name: National Plastics Location: Unit 2, Planetary Industrial Estate, Planetary Road, WILLENHALL, West Midlands, WV13 3XA Classification: PVC-U Products - Manufacturers & Suppliers Status: Active Positional Accuracy: Automatically positioned to the address</p>	A12SE (SW)	457	-	394166 299336
272	<p>Contemporary Trade Directory Entries</p> <p>Name: Colmart Location: Neachells La, Willenhall, West Midlands, WV13 3RG Classification: Car Body Repairs Status: Inactive Positional Accuracy: Manually positioned to the road within the address or location</p>	A8NE (S)	437	-	394777 299156
272	<p>Contemporary Trade Directory Entries</p> <p>Name: J M E Glass Ltd Location: The Glass Yard, Neachells Lane, Willenhall, West Midlands, WV13 3SF Classification: Recycling Services Status: Active Positional Accuracy: Automatically positioned in the proximity of the address</p>	A8NE (S)	458	-	394754 299130
273	<p>Contemporary Trade Directory Entries</p> <p>Name: N D T Midlands Location: Unit 20, Planetary Industrial Estate, Planetary Road, Willenhall, WV13 3XA Classification: Engineering Services Status: Active Positional Accuracy: Automatically positioned to the address</p>	A12SE (W)	444	-	394110 299517
274	<p>Contemporary Trade Directory Entries</p> <p>Name: R W Smale Location: Unit 18, Planetary Industrial Estate, Planetary Road, Willenhall, West Midlands, WV13 3XA Classification: Scaffolding & Work Platforms Status: Inactive Positional Accuracy: Automatically positioned to the address</p>	A12SE (W)	444	-	394115 299493
274	<p>Contemporary Trade Directory Entries</p> <p>Name: Wulfrun Specialised Fasteners Ltd Location: Unit 13, Planetary Industrial Estate, Planetary Road, Willenhall, WV13 3XA Classification: Nuts, Bolts & Fixings Status: Active Positional Accuracy: Automatically positioned to the address</p>	A12SE (W)	453	-	394116 299451
274	<p>Contemporary Trade Directory Entries</p> <p>Name: Winster Ltd Location: Unit 13, Planetary Industrial Estate, Planetary Road, Willenhall, West Midlands, WV13 3XA Classification: Hose, Tubing & Fittings Status: Inactive Positional Accuracy: Automatically positioned to the address</p>	A12SE (W)	453	-	394116 299451
274	<p>Contemporary Trade Directory Entries</p> <p>Name: Clarke Chapman Location: Unit 15, Planetary Industrial Estate, Planetary Road, Willenhall, West Midlands, WV13 3XA Classification: Crane Manufacturers Status: Active Positional Accuracy: Automatically positioned to the address</p>	A12SE (W)	465	-	394098 299474
274	<p>Contemporary Trade Directory Entries</p> <p>Name: Maclellan Rubber Ltd Location: Unit 16, Planetary Industrial Estate, Planetary Road, Willenhall, WV13 3XA Classification: Rubber & Plastic Products - Manufacturers Status: Active Positional Accuracy: Automatically positioned to the address</p>	A12SE (W)	496	-	394073 299446
275	<p>Contemporary Trade Directory Entries</p> <p>Name: Zurich Engineering Location: UNIT 3, STEELPARK TRADING ESTATE, STEELPARK WAY, WOLVERHAMPTON, WV11 3BF Classification: Laboratories Status: Active Positional Accuracy: Automatically positioned to the address</p>	A14SW (E)	459	-	395126 299519
276	<p>Contemporary Trade Directory Entries</p> <p>Name: Keep Able Location: Unit 21,22, Planetary Ind Est, Planetary Rd, Willenhall, West Midlands, WV13 3XA Classification: Disability Equipment - Manufacturers & Suppliers Status: Inactive Positional Accuracy: Manually positioned to the address or location</p>	A12SE (W)	460	-	394092 299530

Map ID	Details	Quadrant Reference (Compass Direction)	Estimated Distance From Site	Contact	NGR
276	<p>Contemporary Trade Directory Entries</p> <p>Name: Nch (Uk) Ltd Location: Unit 21/22, Planetary Industrial Estate, Planetary Road, Willenhall, West Midlands, WV13 3XA Classification: Engineers - General Status: Inactive Positional Accuracy: Automatically positioned to the address</p>	A12SE (W)	491	-	394061 299529
276	<p>Contemporary Trade Directory Entries</p> <p>Name: William Gibbons Location: Unit 26, Planetary Industrial Estate, Planetary Road, Wolverhampton, WV13 3XA Classification: Printers Status: Inactive Positional Accuracy: Automatically positioned to the address</p>	A12SE (W)	508	-	394041 299572
277	<p>Contemporary Trade Directory Entries</p> <p>Name: Unimetal Ltd Location: Unit 6, Steelpark Trading Estate, Steelpark Way, Wolverhampton, WV11 3BF Classification: Hardware Status: Inactive Positional Accuracy: Automatically positioned to the address</p>	A14NW (E)	469	-	395141 299618
278	<p>Contemporary Trade Directory Entries</p> <p>Name: T R Services Location: Unit 49, Planetary Industrial Estate, Planetary Road, WILLENHALL, West Midlands, WV13 3XB Classification: Commercial Vehicle Servicing, Repairs, Parts & Accessories Status: Inactive Positional Accuracy: Automatically positioned to the address</p>	A7NE (SW)	476	-	394198 299265
278	<p>Contemporary Trade Directory Entries</p> <p>Name: Phoenix Cutting Services Ltd Location: Unit 49, Planetary Industrial Estate, Planetary Road, Willenhall, West Midlands, WV13 3XB Classification: Cutting Tools & Machinery Status: Inactive Positional Accuracy: Automatically positioned to the address</p>	A7NE (SW)	476	-	394198 299265
278	<p>Contemporary Trade Directory Entries</p> <p>Name: T&T World Ltd Location: Unit 51-52, Planetary Industrial Estate, Planetary Road, Willenhall, West Midlands, WV13 3XB Classification: Electrical Engineers Status: Inactive Positional Accuracy: Automatically positioned to the address</p>	A7NE (SW)	505	-	394164 299259
278	<p>Contemporary Trade Directory Entries</p> <p>Name: Eurocell Location: Unit 52, Planetary Industrial Estate, Planetary Road, Willenhall, West Midlands, WV13 3XB Classification: Cladding Suppliers & Installers Status: Inactive Positional Accuracy: Automatically positioned to the address</p>	A7NE (SW)	505	-	394164 299259
278	<p>Contemporary Trade Directory Entries</p> <p>Name: Doran Lydford Farley Location: Unit 51/52, Planetary Industrial Estate, Planetary Road, Willenhall, West Midlands, WV13 3XW Classification: Nuts, Bolts & Fixings Status: Inactive Positional Accuracy: Automatically positioned to the address</p>	A7NE (SW)	505	-	394164 299259
279	<p>Contemporary Trade Directory Entries</p> <p>Name: Hang Plas Ltd Location: Strawberry Lane, Willenhall, West Midlands, WV13 3RL Classification: Plastics - Injection Moulding Status: Inactive Positional Accuracy: Automatically positioned to the address</p>	A8NW (S)	479	-	394423 299124
279	<p>Contemporary Trade Directory Entries</p> <p>Name: Collier Metals Ltd Location: Strawberry Lane Industrial Estate, Strawberry Lane, Willenhall, West Midlands, WV13 3RS Classification: Scrap Metal Merchants Status: Inactive Positional Accuracy: Automatically positioned to the address</p>	A8NW (S)	519	-	394414 299085

Map ID	Details	Quadrant Reference (Compass Direction)	Estimated Distance From Site	Contact	NGR
280	<p>Contemporary Trade Directory Entries</p> <p>Name: Spira Brass Location: WEDNESFIELD, WOLVERHAMPTON, WV13 3SU Classification: Hardware Status: Active Positional Accuracy: Automatically positioned to the address</p>	A8NE (SE)	482	-	394861 299136
280	<p>Contemporary Trade Directory Entries</p> <p>Name: Flowcross Joinery Ltd Location: P D H Industrial Estate, Watery La, Willenhall, West Midlands, WV13 3SU Classification: Joinery Manufacturers Status: Inactive Positional Accuracy: Manually positioned within the geographical locality</p>	A8NE (SE)	507	-	394847 299104
281	<p>Contemporary Trade Directory Entries</p> <p>Name: Classic Lawns Location: Unit 24, Planetary Industrial Estate, Planetary Road, Willenhall, West Midlands, WV13 3XA Classification: Lawnmowers & Garden Machinery - Sales & Service Status: Inactive Positional Accuracy: Automatically positioned to the address</p>	A12SE (W)	488	-	394061 299592
282	<p>Contemporary Trade Directory Entries</p> <p>Name: Silver Birch Joinery & Display Ltd Location: Unit 13b, Watery Lane Industrial Estate, Watery Lane, Willenhall, West Midlands, WV13 3SU Classification: Shop Fittings Manufacturers Status: Inactive Positional Accuracy: Automatically positioned to the address</p>	A8NE (SE)	492	-	394913 299150
282	<p>Contemporary Trade Directory Entries</p> <p>Name: Theo'S Auto Repairs Location: Unit 13a P D H Industrial Estate, Watery Lane, Willenhall, West Midlands, WV13 3SU Classification: Car Body Repairs Status: Active Positional Accuracy: Manually positioned to the address or location</p>	A8NE (SE)	493	-	394913 299150
283	<p>Contemporary Trade Directory Entries</p> <p>Name: True Colours Custom Cycles Location: unit 15 Planetary Rd, Willenhall, West Midlands, WV13 3SW Classification: Electric Motor Sales & Service Status: Inactive Positional Accuracy: Manually positioned to the road within the address or location</p>	A12SE (SW)	493	-	394112 299358
284	<p>Contemporary Trade Directory Entries</p> <p>Name: Wednesfield Textiles Location: Rookery Street, Wolverhampton, WV11 1UP Classification: Clothing & Fabrics - Manufacturers Status: Inactive Positional Accuracy: Automatically positioned to the address</p>	A18SW (NW)	495	-	394310 300080
284	<p>Contemporary Trade Directory Entries</p> <p>Name: Topline Cookers Location: 23, Rookery Street, Wolverhampton, WV11 1UN Classification: Cookers - Sales & Service Status: Inactive Positional Accuracy: Automatically positioned to the address</p>	A18SW (NW)	523	-	394320 300118
284	<p>Contemporary Trade Directory Entries</p> <p>Name: P J Motor Cycle Engineers Ltd Location: 21, Rookery Street, WOLVERHAMPTON, WV11 1UN Classification: Motor Cycle & Component Manufacturers Status: Inactive Positional Accuracy: Automatically positioned to the address</p>	A18SW (NW)	530	-	394307 300119
285	<p>Contemporary Trade Directory Entries</p> <p>Name: L J Packaging Location: Unit 40, Planetary Industrial Estate, Planetary Road, Willenhall, West Midlands, WV13 3XB Classification: Boxes & Cartons Status: Inactive Positional Accuracy: Automatically positioned to the address</p>	A12NE (W)	503	-	394048 299666
285	<p>Contemporary Trade Directory Entries</p> <p>Name: Cooper Coated Coil Location: Unit 38-39, Planetary Industrial Estate, Planetary Road, Willenhall, West Midlands, WV13 3XB Classification: Coating Specialists Status: Inactive Positional Accuracy: Automatically positioned to the address</p>	A12NE (W)	531	-	394021 299674

Map ID	Details	Quadrant Reference (Compass Direction)	Estimated Distance From Site	Contact	NGR
285	<p>Contemporary Trade Directory Entries</p> <p>Name: Cooper Coated Coil Location: Unit 38, Planetary Industrial Estate, Planetary Road, Willenhall, West Midlands, WV13 3XB Classification: Coating Specialists Status: Inactive Positional Accuracy: Automatically positioned to the address</p>	A12NE (W)	531	-	394021 299674
286	<p>Contemporary Trade Directory Entries</p> <p>Name: Bardon Concrete Ltd Location: Manfield Road, Willenhall, West Midlands, WV13 3RX Classification: Concrete & Mortar Ready Mixed Status: Inactive Positional Accuracy: Automatically positioned to the address</p>	A8NW (SW)	505	-	394280 299158
286	<p>Contemporary Trade Directory Entries</p> <p>Name: Aggregate Industries - Concrete (Large Load) Location: Manfield Road, Willenhall, WV13 3RX Classification: Sand, Gravel & Other Aggregates Status: Active Positional Accuracy: Automatically positioned to the address</p>	A8NW (SW)	506	-	394279 299158
286	<p>Contemporary Trade Directory Entries</p> <p>Name: Aggregate Industries - Concrete (Small Load) Location: Manfield Road, Strawberry Lane, Willenhall, West Midlands, WV13 3RX Classification: Sand, Gravel & Other Aggregates Status: Active Positional Accuracy: Manually positioned within the geographical locality</p>	A8NW (SW)	506	-	394279 299158
286	<p>Contemporary Trade Directory Entries</p> <p>Name: C D G Transport Ltd Location: Manfield Road, Willenhall, West Midlands, WV13 3RX Classification: Road Haulage Services Status: Inactive Positional Accuracy: Automatically positioned in the proximity of the address</p>	A7NE (SW)	518	-	394238 299172
286	<p>Contemporary Trade Directory Entries</p> <p>Name: C D Griffiths Location: Manfield Road, Willenhall, West Midlands, WV13 3RX Classification: Road Haulage Services Status: Inactive Positional Accuracy: Automatically positioned in the proximity of the address</p>	A7NE (SW)	518	-	394238 299172
287	<p>Contemporary Trade Directory Entries</p> <p>Name: Chemix Autocentres Location: 10, March End Road, Wolverhampton, WV11 3QZ Classification: Tyre Dealers Status: Active Positional Accuracy: Automatically positioned to the address</p>	A18SE (NE)	514	-	394870 300116
288	<p>Contemporary Trade Directory Entries</p> <p>Name: Harvey'S Hardware & Indian Store Location: 39 Rookery Street, Wolverhampton, West Midlands, WV11 1UN Classification: Hardware Status: Active Positional Accuracy: Automatically positioned to the address</p>	A18SW (NW)	516	-	394354 300125
288	<p>Contemporary Trade Directory Entries</p> <p>Name: Motor Trade Repair Centre Location: 39, Rookery Street, Wolverhampton, WV11 1UN Classification: Car Body Repairs Status: Inactive Positional Accuracy: Automatically positioned to the address</p>	A18SW (NW)	548	-	394351 300159
289	<p>Contemporary Trade Directory Entries</p> <p>Name: Bks Autos Location: Unit 16b, Watery La Ind Est, Watery La, Willenhall, West Midlands, WV13 3SU Classification: Car Body Repairs Status: Inactive Positional Accuracy: Manually positioned to the road within the address or location</p>	A9NW (SE)	517	-	395027 299204
290	<p>Contemporary Trade Directory Entries</p> <p>Name: Community Central Services Location: Unit 1, Watery Lane Industrial Estate, Watery Lane, Willenhall, West Midlands, WV13 3SU Classification: Reclaiming - Waste Products Status: Inactive Positional Accuracy: Automatically positioned to the address</p>	A9NW (SE)	527	-	394994 299163

Map ID	Details	Quadrant Reference (Compass Direction)	Estimated Distance From Site	Contact	NGR
291	<p>Contemporary Trade Directory Entries</p> <p>Name: Kaycee Motors Location: Unit 24 P D H Industrial Estate, Watery Lane, Willenhall, West Midlands, WV13 3SU Classification: Garage Services Status: Inactive Positional Accuracy: Manually positioned to the address or location</p>	A8NE (SE)	531	-	394918 299109
291	<p>Contemporary Trade Directory Entries</p> <p>Name: Joinery Services Location: Unit 23, Watery Lane Industrial Estate, Watery Lane, Willenhall, West Midlands, WV13 3SU Classification: Joinery Manufacturers Status: Inactive Positional Accuracy: Automatically positioned to the address</p>	A8NE (SE)	544	-	394913 299092
291	<p>Contemporary Trade Directory Entries</p> <p>Name: Bob Ripier Location: Unit 18-21, Watery Lane Industrial Estate, Watery Lane, Willenhall, West Midlands, WV13 3SU Classification: Car Body Repairs Status: Inactive Positional Accuracy: Manually positioned to the address or location</p>	A8NE (SE)	549	-	394880 299072
291	<p>Contemporary Trade Directory Entries</p> <p>Name: J W K Machining Services Location: Unit 22 P D H Industrial Estate, Watery Lane, Willenhall, West Midlands, WV13 3SU Classification: Engineers - General Status: Inactive Positional Accuracy: Automatically positioned to the address</p>	A8NE (SE)	551	-	394907 299082
291	<p>Contemporary Trade Directory Entries</p> <p>Name: P L H Engineering Ltd Location: WEDNESFIELD, WOLVERHAMPTON, WV13 3SU Classification: Nuts, Bolts & Fixings Status: Active Positional Accuracy: Automatically positioned to the address</p>	A8NE (SE)	566	-	394910 299066
292	<p>Contemporary Trade Directory Entries</p> <p>Name: Ty3media Location: Drive Link House, Merrills Hall Lane, Wolverhampton, WV11 3QW Classification: Printers Status: Inactive Positional Accuracy: Automatically positioned to the address</p>	A19SW (NE)	537	-	395085 299981
292	<p>Contemporary Trade Directory Entries</p> <p>Name: Astbury Kilby & Co Ltd Location: Waddens Brook Lane, Wolverhampton, WV11 3SG Classification: Power Transmission Equipment Status: Inactive Positional Accuracy: Automatically positioned to the address</p>	A19SW (NE)	580	-	395110 300019
292	<p>Contemporary Trade Directory Entries</p> <p>Name: Federal Tooling Ltd Location: Waddens Brook Lane, Wolverhampton, WV11 3SG Classification: Precision Engineers Status: Inactive Positional Accuracy: Automatically positioned to the address</p>	A19SW (NE)	580	-	395110 300019
293	<p>Contemporary Trade Directory Entries</p> <p>Name: C R S Ltd Location: Unit 2-3, Watery Lane Industrial Estate, Watery Lane, Willenhall, West Midlands, WV13 3SU Classification: Recycling Services Status: Inactive Positional Accuracy: Automatically positioned to the address</p>	A9NW (SE)	539	-	394990 299145
293	<p>Contemporary Trade Directory Entries</p> <p>Name: S L Polishing Location: Unit 4, Watery Lane Industrial Estate, Watery Lane, Willenhall, WV13 3SU Classification: Metal Finishing Services Status: Active Positional Accuracy: Automatically positioned to the address</p>	A9NW (SE)	551	-	394987 299128
293	<p>Contemporary Trade Directory Entries</p> <p>Name: Uk Shot Blasting & Painting Service Location: Unit 43, Watery La Ind Est, Watery La, Willenhall, West Midlands, WV13 3SU Classification: Blast Cleaning Status: Inactive Positional Accuracy: Automatically positioned to the address</p>	A9NW (SE)	551	-	395006 299142

Map ID	Details	Quadrant Reference (Compass Direction)	Estimated Distance From Site	Contact	NGR
293	<p>Contemporary Trade Directory Entries</p> <p>Name: Taylormade Fasteners Ltd Location: Unit 4, Watery Lane Industrial Estate, Watery Lane, Willenhall, WV13 3SU Classification: Nuts, Bolts & Fixings Status: Inactive Positional Accuracy: Automatically positioned to the address</p>	A9NW (SE)	551	-	394987 299128
293	<p>Contemporary Trade Directory Entries</p> <p>Name: Bob Repair Location: 18, Watery La Ind Est, Watery La, Willenhall, West Midlands, WV13 3SU Classification: Car Body Repairs Status: Inactive Positional Accuracy: Manually positioned to the address or location</p>	A9NW (SE)	555	-	395015 299143
293	<p>Contemporary Trade Directory Entries</p> <p>Name: Unit 5 Motors Location: Unit 5, Watery Lane Industrial Estate, Watery Lane, Willenhall, West Midlands, WV13 3SU Classification: Garage Services Status: Inactive Positional Accuracy: Automatically positioned to the address</p>	A9NW (SE)	560	-	394985 299115
293	<p>Contemporary Trade Directory Entries</p> <p>Name: C & D Refinishing Location: Unit 5, Watery Lane Industrial Estate, Watery Lane, Willenhall, West Midlands, WV13 3SU Classification: Spraying - Paint & Coatings Status: Inactive Positional Accuracy: Automatically positioned to the address</p>	A9NW (SE)	560	-	394985 299115
293	<p>Contemporary Trade Directory Entries</p> <p>Name: Edward House Galvanising Location: Watery Lane, Willenhall, West Midlands, WV13 3SU Classification: Coating Specialists Status: Active Positional Accuracy: Manually positioned within the geographical locality</p>	A9NW (SE)	577	-	395013 299114
293	<p>Contemporary Trade Directory Entries</p> <p>Name: Airguard Filters Ltd Location: Unit 16, Watery Lane Industrial Estate, Watery Lane, Willenhall, West Midlands, WV13 3SU Classification: Filter Manufacturers & Suppliers Status: Active Positional Accuracy: Automatically positioned to the address</p>	A9NW (SE)	578	-	395013 299114
293	<p>Contemporary Trade Directory Entries</p> <p>Name: O B Metals Co Ltd Location: Watery La Ind Est, Watery La, Willenhall, West Midlands, WV13 3SU Classification: Scrap Metal Merchants Status: Inactive Positional Accuracy: Manually positioned to the address or location</p>	A9NW (SE)	578	-	395012 299113
293	<p>Contemporary Trade Directory Entries</p> <p>Name: Martini Tyre Services Location: Unit 15, Watery Lane Industrial Estate, Watery Lane, Willenhall, West Midlands, WV13 3SU Classification: Tyre Dealers Status: Inactive Positional Accuracy: Automatically positioned to the address</p>	A9NW (SE)	583	-	394999 299097
293	<p>Contemporary Trade Directory Entries</p> <p>Name: Induction Heating Services Ltd Location: Unit 15 & 28, Watery Lane Industrial Estate, Watery Lane, Willenhall, West Midlands, WV13 3SU Classification: Heat Treatment - Metals Status: Inactive Positional Accuracy: Automatically positioned to the address</p>	A9NW (SE)	586	-	395010 299101
293	<p>Contemporary Trade Directory Entries</p> <p>Name: Multimesh Ltd Location: Unit 9-10 Watery La Ind Est, Watery La, Willenhall, West Midlands, WV13 3SU Classification: Wire Products - Manufacturers Status: Inactive Positional Accuracy: Manually positioned to the address or location</p>	A9NW (SE)	597	-	394979 299068
293	<p>Contemporary Trade Directory Entries</p> <p>Name: A S R Metalform Ltd Location: Unit 15b, Watery La Ind Est, Watery La, Willenhall, West Midlands, WV13 3SU Classification: Nuts, Bolts & Fixings Status: Inactive Positional Accuracy: Manually positioned within the geographical locality</p>	A9NW (SE)	597	-	395041 299110

Map ID	Details	Quadrant Reference (Compass Direction)	Estimated Distance From Site	Contact	NGR
293	<p>Contemporary Trade Directory Entries</p> <p>Name: Profile Techniques Ltd Location: Unit 12/14, Watery Lane Industrial Estate, Watery Lane, Willenhall, West Midlands, WV13 3SU Classification: Plastics - Extrusion Status: Inactive Positional Accuracy: Automatically positioned to the address</p>	A9NW (SE)	609	-	395011 299074
293	<p>Contemporary Trade Directory Entries</p> <p>Name: Theo'S Auto Repairs Location: Unit 12, Watery Lane Industrial Estate, Watery Lane, Willenhall, West Midlands, WV13 3SU Classification: Garage Services Status: Inactive Positional Accuracy: Automatically positioned to the address</p>	A9NW (SE)	609	-	395011 299074
293	<p>Contemporary Trade Directory Entries</p> <p>Name: Pk Green Enterprise Ltd Location: Unit 26-27, Watery Lane Industrial Estate, Watery Lane, Willenhall, West Midlands, WV13 3SU Classification: Energy Efficient Products and Services Status: Inactive Positional Accuracy: Automatically positioned to the address</p>	A9NW (SE)	627	-	395049 299079
293	<p>Contemporary Trade Directory Entries</p> <p>Name: Trim World Location: Unit 25, Watery Lane Industrial Estate, Watery Lane, Willenhall, West Midlands, WV13 3SU Classification: PVC-U Products - Manufacturers & Suppliers Status: Inactive Positional Accuracy: Automatically positioned to the address</p>	A9NW (SE)	635	-	395045 299066
294	<p>Contemporary Trade Directory Entries</p> <p>Name: C S Labels Location: Unit 1, Steelpark Trading Estate, Steelpark Way, Wolverhampton, WV11 3BF Classification: Printers Status: Active Positional Accuracy: Automatically positioned to the address</p>	A14SW (E)	543	-	395215 299574
295	<p>Contemporary Trade Directory Entries</p> <p>Name: Martin Motor Services Location: Strategic House, Strawberry Lane Industrial Estate, Strawberry Lane, Willenhall, WV13 3RS Classification: Garage Services Status: Active Positional Accuracy: Automatically positioned to the address</p>	A8NE (S)	544	-	394727 299039
296	<p>Contemporary Trade Directory Entries</p> <p>Name: Redhead Motors Location: 19, Rookery Street, Wolverhampton, WV11 1UN Classification: Car Dealers Status: Inactive Positional Accuracy: Automatically positioned to the address</p>	A18SW (NW)	547	-	394282 300124
297	<p>Contemporary Trade Directory Entries</p> <p>Name: Stag Fasteners (1997) Ltd Location: Strawberry La, Willenhall, West Midlands, WV13 3RH Classification: Fasteners & Fixing Devices Status: Inactive Positional Accuracy: Manually positioned to the road within the address or location</p>	A8NW (S)	565	-	394530 299020
297	<p>Contemporary Trade Directory Entries</p> <p>Name: M A C Engineering Ltd Location: Unit 4, Strawberry Lane Industrial Estate, Strawberry Lane, Willenhall, West Midlands, WV13 3RS Classification: Engineers - General Status: Inactive Positional Accuracy: Automatically positioned to the address</p>	A8NW (S)	584	-	394496 299003
297	<p>Contemporary Trade Directory Entries</p> <p>Name: Ceildoor Products Ltd Location: Unit 5, Strawberry Lane Industrial Estate, Strawberry Lane, Willenhall, West Midlands, WV13 3RS Classification: Control Panels Status: Inactive Positional Accuracy: Automatically positioned to the address</p>	A8NW (S)	586	-	394487 299003

Map ID	Details	Quadrant Reference (Compass Direction)	Estimated Distance From Site	Contact	NGR
297	<p>Contemporary Trade Directory Entries</p> <p>Name: Pemberton Engineering Location: Unit 7, Strawberry Lane Industrial Estate, Strawberry Lane, Willenhall, West Midlands, WV13 3RS Classification: Press Tool Manufacturers & Distributors Status: Active Positional Accuracy: Automatically positioned to the address</p>	A8NW (S)	587	-	394461 299006
297	<p>Contemporary Trade Directory Entries</p> <p>Name: Ceildoor Location: Unit 5, Strawberry Lane Industrial Estate, Strawberry Lane, Willenhall, WV13 3RS Classification: Control Panels Status: Inactive Positional Accuracy: Automatically positioned to the address</p>	A8NW (S)	591	-	394486 298998
298	<p>Contemporary Trade Directory Entries</p> <p>Name: H & J Speake Ltd Location: Strawberry Lane Industrial Estate, Strawberry Lane, Willenhall, West Midlands, WV13 3RS Classification: Die-Casting Equipment & Services Status: Active Positional Accuracy: Automatically positioned to the address</p>	A7NE (SW)	570	-	394266 299091
298	<p>Contemporary Trade Directory Entries</p> <p>Name: Roadlink International Location: Strawberry Lane, Willenhall, West Midlands, WV13 3RL Classification: Commercial Vehicle Servicing, Repairs, Parts & Accessories Status: Active Positional Accuracy: Automatically positioned to the address</p>	A7NE (SW)	570	-	394266 299091
299	<p>Contemporary Trade Directory Entries</p> <p>Name: Hang Glass Ltd Location: Strawberry Lane, Willenhall, West Midlands, WV13 3RL Classification: Plastic Products - Manufacturers Status: Inactive Positional Accuracy: Manually positioned to the road within the address or location</p>	A8NW (S)	579	-	394383 299031
299	<p>Contemporary Trade Directory Entries</p> <p>Name: Hvt Ltd Location: Unit 22, Strawberry Lane Industrial Estate, Strawberry Lane, Willenhall, West Midlands, WV13 3RS Classification: Valve Manufacturers & Suppliers Status: Inactive Positional Accuracy: Automatically positioned to the address</p>	A8NW (S)	606	-	394376 299005
299	<p>Contemporary Trade Directory Entries</p> <p>Name: U Control Location: Unit 24-25, Strawberry Lane Industrial Estate, Strawberry Lane, Willenhall, WV13 3RS Classification: Control Panels Status: Active Positional Accuracy: Automatically positioned to the address</p>	A8NW (SW)	617	-	394346 299003
300	<p>Contemporary Trade Directory Entries</p> <p>Name: G A Cars Uk Car Company Location: 94, NEACHELLS LANE, WOLVERHAMPTON, WV11 3PR Classification: Car Dealers - Used Status: Active Positional Accuracy: Automatically positioned to the address</p>	A18SE (N)	581	-	394799 300210
301	<p>Contemporary Trade Directory Entries</p> <p>Name: Flexiheat Location: Unit 8 Wednesfield Business Park Waddens Brook la, Wolverhampton, West Midlands, WV11 3SF Classification: Central Heating Supplies & Equipment Status: Active Positional Accuracy: Manually positioned to the address or location</p>	A19SW (NE)	582	-	395140 299984
301	<p>Contemporary Trade Directory Entries</p> <p>Name: M S Tyres & Autos Location: Channon House, 14-24, Waddens Brook Lane, WOLVERHAMPTON, WV11 3SF Classification: Tyre Dealers Status: Inactive Positional Accuracy: Automatically positioned to the address</p>	A14NW (NE)	583	-	395162 299952

Map ID	Details	Quadrant Reference (Compass Direction)	Estimated Distance From Site	Contact	NGR
301	<p>Contemporary Trade Directory Entries</p> <p>Name: H & S Ltd Location: Channon House, 14-24, Waddens Brook Lane, Wolverhampton, West Midlands, WV11 3SF Classification: Commercial Vehicle Servicing, Repairs, Parts & Accessories Status: Inactive Positional Accuracy: Manually positioned to the address or location</p>	A14NW (NE)	583	-	395162 299952
301	<p>Contemporary Trade Directory Entries</p> <p>Name: Tomahawk Tires Location: 14-24 Waddens Brook La, Wolverhampton, West Midlands, WV11 3SF Classification: Tyre Manufacturers & Distributors Status: Inactive Positional Accuracy: Automatically positioned to the address</p>	A19SW (NE)	585	-	395163 299956
302	<p>Contemporary Trade Directory Entries</p> <p>Name: Lux Autobody Location: Unit 31-37, Watery Lane Industrial Estate, Watery Lane, Willenhall, WV13 3SU Classification: Car Body Repairs Status: Inactive Positional Accuracy: Automatically positioned to the address</p>	A9NW (SE)	585	-	395092 299172
302	<p>Contemporary Trade Directory Entries</p> <p>Name: L & G Autos Location: Unit 31/37, Watery Lane, Willenhall, West Midlands, WV13 3SL Classification: Car Body Repairs Status: Inactive Positional Accuracy: Automatically positioned to the address</p>	A9NW (SE)	592	-	395097 299167
302	<p>Contemporary Trade Directory Entries</p> <p>Name: Luton Logistics Location: Unit 30/34, Watery Lane Industrial Estate, Watery Lane, Willenhall, West Midlands, WV13 3SU Classification: Road Haulage Services Status: Inactive Positional Accuracy: Manually positioned to the address or location</p>	A9NW (SE)	593	-	395097 299167
302	<p>Contemporary Trade Directory Entries</p> <p>Name: Universal Coatings (Wsb) Ltd Location: Unit 30-37, Watery La Ind Est, Watery La, Willenhall, West Midlands, WV13 3SU Classification: Coating Specialists Status: Inactive Positional Accuracy: Manually positioned to the address or location</p>	A9NW (SE)	593	-	395096 299166
303	<p>Contemporary Trade Directory Entries</p> <p>Name: Gq General Builders Location: Unit 36, Neachells Lane, Willenhall, West Midlands, WV13 3RG Classification: Asphalt & Coated Macadam Laying Contractors Status: Inactive Positional Accuracy: Manually positioned to the address or location</p>	A8NE (SE)	586	-	394886 299034
303	<p>Contemporary Trade Directory Entries</p> <p>Name: Uk Tippers Manufacturers Of Recycling Vehicles Ltd Location: Unit 39 PDH Ind Est, Watery La, Willenhall, West Midlands, WV13 3SU Classification: Commercial Vehicle Bodybuilders & Repairers Status: Inactive Positional Accuracy: Manually positioned to the address or location</p>	A8NE (SE)	591	-	394890 299030
303	<p>Contemporary Trade Directory Entries</p> <p>Name: Winster Location: Neachells Lane, WILLENHALL, West Midlands, WV13 3SF Classification: Hose, Tubing & Fittings Status: Inactive Positional Accuracy: Automatically positioned to the address</p>	A8NE (SE)	591	-	394890 299031
304	<p>Contemporary Trade Directory Entries</p> <p>Name: Central Chemicals Co Ltd Location: Unit 34/35, Planetary Industrial Estate, Planetary Road, Willenhall, West Midlands, WV13 3XB Classification: Chemicals - Distributors & Wholesalers Status: Inactive Positional Accuracy: Automatically positioned to the address</p>	A12NE (W)	600	-	393951 299658
305	<p>Contemporary Trade Directory Entries</p> <p>Name: Kasdon Electronics Location: STRAWBERRY LANE INDUSTRIAL ESTATE, STRAWBERRY LANE, WILLENHALL, WV13 3RS Classification: Printed Circuit Manufacturers Status: Active Positional Accuracy: Automatically positioned to the address</p>	A8NW (S)	603	-	394558 298980

Map ID	Details	Quadrant Reference (Compass Direction)	Estimated Distance From Site	Contact	NGR
305	<p>Contemporary Trade Directory Entries</p> <p>Name: Clarydon Electronic Services Ltd Location: Unit 2-2a, Strawberry Lane Industrial Estate, Strawberry Lane, Willenhall, WV13 3RS Classification: Printed Circuit Manufacturers Status: Active Positional Accuracy: Automatically positioned to the address</p>	A8NW (S)	603	-	394558 298980
305	<p>Contemporary Trade Directory Entries</p> <p>Name: Treats Frozen Confectionery Location: Unit 2, Strawberry La Ind Est, Strawberry La, Willenhall, West Midlands, WV13 3RS Classification: Ice Cream Manufacturers & Suppliers Status: Inactive Positional Accuracy: Manually positioned to the address or location</p>	A8NW (S)	616	-	394550 298968
305	<p>Contemporary Trade Directory Entries</p> <p>Name: Self Adhesive Specialities Ltd Location: Unit 1, Strawberry Lane Industrial Estate, Strawberry Lane, Willenhall, West Midlands, WV13 3RS Classification: Adhesives, Glues & Sealants Status: Active Positional Accuracy: Automatically positioned to the address</p>	A8NW (S)	617	-	394573 298966
305	<p>Contemporary Trade Directory Entries</p> <p>Name: Willenhall Gates Location: Unit 3, Strawberry Lane Industrial Estate, Strawberry Lane, Willenhall, WV13 3RS Classification: Gate Manufacturers Status: Inactive Positional Accuracy: Automatically positioned to the address</p>	A8NW (S)	629	-	394529 298955
305	<p>Contemporary Trade Directory Entries</p> <p>Name: Langley Tube (Machines) Ltd Location: Unit 3, Strawberry Lane Industrial Estate, Strawberry Lane, Willenhall, West Midlands, WV13 3RS Classification: Machinery - Industrial & Commercial Status: Inactive Positional Accuracy: Automatically positioned to the address</p>	A8NW (S)	630	-	394528 298955
305	<p>Contemporary Trade Directory Entries</p> <p>Name: Commercial Tyre Services Location: Unit 3, Strawberry Lane Industrial Estate, Strawberry Lane, Willenhall, West Midlands, WV13 3RS Classification: Tyre Dealers Status: Inactive Positional Accuracy: Automatically positioned to the address</p>	A8NW (S)	630	-	394528 298955
306	<p>Contemporary Trade Directory Entries</p> <p>Name: Fast Cash 4 Scrap Cars Willenhall Aeg Location: Steelpark Way, Wolverhampton, West Midlands, WV11 3SQ Classification: Car Breakers & Dismantlers Status: Inactive Positional Accuracy: Manually positioned within the geographical locality</p>	A14NW (E)	604	-	395252 299797
306	<p>Contemporary Trade Directory Entries</p> <p>Name: Tata Steel Location: Steelpark Way, Wolverhampton, West Midlands, WV11 3SR Classification: Stainless Steel Manufacturers Status: Inactive Positional Accuracy: Manually positioned to the address or location</p>	A14NW (E)	604	-	395252 299797
306	<p>Contemporary Trade Directory Entries</p> <p>Name: Tata Steel Location: Steelpark Way, Wolverhampton, WV11 3SQ Classification: Steel Manufacturers Status: Inactive Positional Accuracy: Automatically positioned to the address</p>	A14NW (E)	604	-	395252 299797
306	<p>Contemporary Trade Directory Entries</p> <p>Name: Corus Location: Steelpark Way, Wolverhampton, West Midlands, WV11 3SQ Classification: Steel Manufacturers Status: Inactive Positional Accuracy: Automatically positioned to the address</p>	A14NW (E)	604	-	395252 299797
306	<p>Contemporary Trade Directory Entries</p> <p>Name: Corus Location: Steelpark Way, Wolverhampton, West Midlands, WV11 3SQ Classification: Steel Manufacturers Status: Inactive Positional Accuracy: Automatically positioned to the address</p>	A14NW (E)	604	-	395252 299797

Map ID	Details	Quadrant Reference (Compass Direction)	Estimated Distance From Site	Contact	NGR
306	<p>Contemporary Trade Directory Entries</p> <p>Name: Corus Location: Steelpark Way, Wolverhampton, West Midlands, WV11 3SQ Classification: Steel Manufacturers Status: Inactive Positional Accuracy: Automatically positioned to the address</p>	A14NW (E)	604	-	395252 299797
307	<p>Contemporary Trade Directory Entries</p> <p>Name: Meat & More Location: 94, High Street, Wednesfield, Wolverhampton, WV11 1SZ Classification: Meat Product Manufacturers & Wholesalers Status: Inactive Positional Accuracy: Automatically positioned to the address</p>	A18SW (N)	605	-	394576 300256
307	<p>Contemporary Trade Directory Entries</p> <p>Name: Sketchley Retail Ltd Location: 102, High Street, Wednesfield, Wolverhampton, WV11 1SZ Classification: Dry Cleaners Status: Inactive Positional Accuracy: Automatically positioned to the address</p>	A18SW (N)	613	-	394608 300263
307	<p>Contemporary Trade Directory Entries</p> <p>Name: Humphreys Location: 102, High Street, Wednesfield, Wolverhampton, WV11 1SZ Classification: Dry Cleaners Status: Inactive Positional Accuracy: Automatically positioned to the address</p>	A18SW (N)	613	-	394608 300263
308	<p>Contemporary Trade Directory Entries</p> <p>Name: Laidlaw Ltd Location: Unit 1, Strawberry Lane Industrial Estate, Strawberry Lane, Willenhall, WV13 3RS Classification: Hardware Status: Active Positional Accuracy: Automatically positioned to the address</p>	A8NW (S)	605	-	394573 298978
309	<p>Contemporary Trade Directory Entries</p> <p>Name: Isys Design Co Ltd Location: Unit 29, Watery La Ind Est, Watery La, Willenhall, West Midlands, WV13 3SU Classification: Powder Coatings Status: Inactive Positional Accuracy: Manually positioned to the address or location</p>	A9NW (SE)	605	-	395064 299119
310	<p>Contemporary Trade Directory Entries</p> <p>Name: Spraymatic Co Ltd Location: Unit 10, Watery Lane Industrial Estate, Watery Lane, Willenhall, West Midlands, WV13 3SU Classification: Spraying - Paint & Coatings Status: Inactive Positional Accuracy: Automatically positioned to the address</p>	A9NW (SE)	606	-	394977 299056
311	<p>Contemporary Trade Directory Entries</p> <p>Name: Haven Engineering Projects Ltd Location: Unit 19, Strawberry Lane Industrial Estate, Strawberry Lane, Willenhall, West Midlands, WV13 3RS Classification: Machine Shops Status: Active Positional Accuracy: Automatically positioned to the address</p>	A8NW (S)	607	-	394424 298992
311	<p>Contemporary Trade Directory Entries</p> <p>Name: Aestus Ltd Location: Unit 8,10, Strawberry La Ind Est, Strawberry La, Willenhall, West Midlands, WV13 3RS Classification: Heating Equipment - Sales & Service Status: Inactive Positional Accuracy: Manually positioned within the geographical locality</p>	A8NW (S)	607	-	394424 298992
311	<p>Contemporary Trade Directory Entries</p> <p>Name: Scafom-Rux Uk Location: Strategic House, Strawberry Lane Industrial Estate, Strawberry Lane, Willenhall, West Midlands, WV13 3RS Classification: Scaffolding & Work Platforms Status: Inactive Positional Accuracy: Manually positioned within the geographical locality</p>	A8NW (S)	607	-	394424 298992
311	<p>Contemporary Trade Directory Entries</p> <p>Name: Time Logistics Location: Unit 18, Strawberry Lane Industrial Estate, Strawberry Lane, Willenhall, West Midlands, WV13 3RS Classification: Freight Forwarders Status: Inactive Positional Accuracy: Manually positioned to the address or location</p>	A8NW (S)	607	-	394424 298992

Map ID	Details	Quadrant Reference (Compass Direction)	Estimated Distance From Site	Contact	NGR
311	<p>Contemporary Trade Directory Entries</p> <p>Name: Pennine Prostamp Llp Location: Unit 18, Strawberry Lane Industrial Estate, Strawberry Lane, Willenhall, West Midlands, WV13 3RS Classification: Metal Workers Status: Active Positional Accuracy: Automatically positioned to the address</p>	A8NW (S)	607	-	394424 298992
312	<p>Contemporary Trade Directory Entries</p> <p>Name: D R Hardware Location: 5, Wolverhampton Road, Wednesfield, Wolverhampton, WV11 1UJ Classification: Hardware Status: Active Positional Accuracy: Automatically positioned to the address</p>	A17SE (NW)	617	-	394060 300020
313	<p>Contemporary Trade Directory Entries</p> <p>Name: V K Recycling Ltd Location: Unit E - F Tractor Spares Industrial Estate, Strawberry Lane, Willenhall, West Midlands, WV13 3RN Classification: Recycling Services Status: Active Positional Accuracy: Manually positioned to the address or location</p>	A8NE (S)	624	-	394656 298955
313	<p>Contemporary Trade Directory Entries</p> <p>Name: Re-Form Polymers Ltd Location: H-I-J, Unit, Tractor Spares Industrial Estate, Strawberry Lane, Willenhall, West Midlands, WV13 3RN Classification: Plastics - Raw Materials Status: Inactive Positional Accuracy: Automatically positioned to the address</p>	A8NE (S)	632	-	394682 298947
313	<p>Contemporary Trade Directory Entries</p> <p>Name: Zincastr Foundry Ltd Location: Strawberry Lane, Willenhall, West Midlands, WV13 3NG Classification: Foundries Status: Inactive Positional Accuracy: Automatically positioned to the address</p>	A8NE (S)	635	-	394660 298943
313	<p>Contemporary Trade Directory Entries</p> <p>Name: Eye For Detail Location: Tractor Spares Ind Est, Strawberry La, Willenhall, West Midlands, WV13 3RN Classification: Car Painters & Sprayers Status: Inactive Positional Accuracy: Manually positioned within the geographical locality</p>	A8NE (S)	639	-	394658 298940
313	<p>Contemporary Trade Directory Entries</p> <p>Name: I T S Trac Ltd Location: Unit A, Tractor Spares Industrial Estate, Strawberry Lane, Willenhall, WV13 3RN Classification: Plant & Machinery Manufacturers Status: Inactive Positional Accuracy: Automatically positioned to the address</p>	A8SE (S)	640	-	394625 298939
313	<p>Contemporary Trade Directory Entries</p> <p>Name: Logistics World Ltd Location: Unit A, Tractor Spares Industrial Estate, Strawberry Lane, Willenhall, WV13 3RN Classification: Road Haulage Services Status: Active Positional Accuracy: Automatically positioned to the address</p>	A8SE (S)	640	-	394625 298939
313	<p>Contemporary Trade Directory Entries</p> <p>Name: Its Trac Ltd Location: Unit 10, Tractor Spares Industrial Estate, Strawberry Lane, Willenhall, West Midlands, WV13 3RN Classification: Plant & Machinery Repairs Status: Inactive Positional Accuracy: Automatically positioned to the address</p>	A8SE (S)	641	-	394625 298939
313	<p>Contemporary Trade Directory Entries</p> <p>Name: Dart Traction Ltd Location: Unit 10, Tractor Spares Industrial Estate, Strawberry Lane, Willenhall, West Midlands, WV13 3RN Classification: Fork Lift Trucks Status: Inactive Positional Accuracy: Automatically positioned to the address</p>	A8SE (S)	641	-	394625 298939

Map ID	Details	Quadrant Reference (Compass Direction)	Estimated Distance From Site	Contact	NGR
313	<p>Contemporary Trade Directory Entries</p> <p>Name: Autobahn Service Centre Location: Unit 11-15, Tractor Spares Industrial Estate, Strawberry Lane, Willenhall, WV13 3RN Classification: Garage Services Status: Active Positional Accuracy: Automatically positioned to the address</p>	A8SE (S)	669	-	394645 298909
313	<p>Contemporary Trade Directory Entries</p> <p>Name: Town & Country Tyres Location: Unit 11-15, Tractor Spares Industrial Estate, Strawberry Lane, Willenhall, WV13 3RN Classification: Tyre Dealers Status: Active Positional Accuracy: Automatically positioned to the address</p>	A8SE (S)	669	-	394645 298909
313	<p>Contemporary Trade Directory Entries</p> <p>Name: Mad Bodies Location: Tractor Spares Industrial Estate, Strawberry Lane, Willenhall, WV13 3RN Classification: Commercial Vehicle Bodybuilders & Repairers Status: Active Positional Accuracy: Automatically positioned to the address</p>	A8SE (S)	669	-	394645 298909
313	<p>Contemporary Trade Directory Entries</p> <p>Name: Central Transport Ltd Location: Unit J, Strawberry Lane, Willenhall, West Midlands, WV13 3RN Classification: Freight Forwarders Status: Active Positional Accuracy: Manually positioned to the address or location</p>	A8SE (S)	669	-	394661 298910
313	<p>Contemporary Trade Directory Entries</p> <p>Name: Shelleys Pallets Location: Tractor spares industrial estate, Strawberry La, Willenhall, West Midlands, WV13 3RS Classification: Pallets, Crates & Packing Cases Status: Inactive Positional Accuracy: Manually positioned within the geographical locality</p>	A8SE (S)	669	-	394665 298910
313	<p>Contemporary Trade Directory Entries</p> <p>Name: Euro Cargo (UK) Ltd Location: Bay 5, Tractor Spares Ind Est, Strawberry La, Willenhall, West Midlands, WV13 3RN Classification: Cargo Handling Services Status: Inactive Positional Accuracy: Manually positioned within the geographical locality</p>	A8SE (S)	669	-	394658 298910
314	<p>Contemporary Trade Directory Entries</p> <p>Name: Car House 2000 Ltd Location: Unit 26, Strawberry Lane Industrial Estate, Strawberry Lane, Willenhall, WV13 3RS Classification: Car Dealers - Used Status: Active Positional Accuracy: Automatically positioned to the address</p>	A8NW (SW)	626	-	394296 299013
314	<p>Contemporary Trade Directory Entries</p> <p>Name: Dayco Developments Ltd Location: Unit 27, Strawberry Lane Industrial Estate, Strawberry Lane, Willenhall, West Midlands, WV13 3RS Classification: Electronic Component Manufacturers & Distributors Status: Inactive Positional Accuracy: Automatically positioned to the address</p>	A8NW (SW)	640	-	394281 299005
314	<p>Contemporary Trade Directory Entries</p> <p>Name: T & M Engineering Ltd Location: Unit 28, Strawberry Lane Industrial Estate, Strawberry Lane, Willenhall, West Midlands, WV13 3RS Classification: Engineers - General Status: Inactive Positional Accuracy: Automatically positioned to the address</p>	A7NE (SW)	644	-	394271 299005
315	<p>Contemporary Trade Directory Entries</p> <p>Name: Philip Matthews Location: Neachells La, Wolverhampton, West Midlands, WV11 3RF Classification: Medical & Dental Laboratories Status: Inactive Positional Accuracy: Manually positioned to the road within the address or location</p>	A18SE (N)	627	-	394711 300272
316	<p>Contemporary Trade Directory Entries</p> <p>Name: Heat Exchange Services Location: Waddens Brook La, Wolverhampton, West Midlands, WV11 3SS Classification: Heat Exchangers Status: Inactive Positional Accuracy: Manually positioned to the road within the address or location</p>	A19SW (NE)	627	-	395178 300008

Map ID	Details	Quadrant Reference (Compass Direction)	Estimated Distance From Site	Contact	NGR
317	<p>Contemporary Trade Directory Entries</p> <p>Name: Ralph Martindale & Company Ltd Location: Crocodile House, Strawberry Lane Industrial Estate, Strawberry Lane, WILLENHALL, West Midlands, WV13 3RS Classification: Tool Design, Manufacturers & Makers Status: Active Positional Accuracy: Automatically positioned to the address</p>	A7NE (SW)	628	-	394135 299113
318	<p>Contemporary Trade Directory Entries</p> <p>Name: Wednesfield Wheels & Tyres Location: 62 Wolverhampton Rd, Wednesfield, Wolverhampton, West Midlands, WV11 1UJ Classification: Tyre Dealers Status: Inactive Positional Accuracy: Manually positioned to the address or location</p>	A17SE (NW)	631	-	394042 300018
318	<p>Contemporary Trade Directory Entries</p> <p>Name: Silver Knight Lubricants (Wolverhampton) Ltd Location: 62, Wolverhampton Road, Wednesfield, Wolverhampton, WV11 1UJ Classification: Oil Fuel Distributors Status: Inactive Positional Accuracy: Automatically positioned to the address</p>	A17SE (NW)	631	-	394042 300019
318	<p>Contemporary Trade Directory Entries</p> <p>Name: Wednesfield Wheels & Tyres Location: 62, Wolverhampton Road, Wednesfield, Wolverhampton, West Midlands, WV11 1UJ Classification: Alloys Status: Inactive Positional Accuracy: Manually positioned to the address or location</p>	A17SE (NW)	631	-	394042 300019
318	<p>Contemporary Trade Directory Entries</p> <p>Name: Wednesfield Motor Company Ltd Location: 62, Wolverhampton Road, Wednesfield, Wolverhampton, WV11 1UJ Classification: Garage Services Status: Active Positional Accuracy: Automatically positioned to the address</p>	A17SE (NW)	631	-	394042 300019
318	<p>Contemporary Trade Directory Entries</p> <p>Name: Tyre City Ltd Location: Wolverhampton Road, Wednesfield, Wolverhampton, WV11 1UJ Classification: Tyre Dealers Status: Inactive Positional Accuracy: Automatically positioned in the proximity of the address</p>	A17SE (NW)	658	-	394008 300017
318	<p>Contemporary Trade Directory Entries</p> <p>Name: Eurofit Autocentres Location: 50, Wolverhampton Road, Wednesfield, Wolverhampton, WV11 1UJ Classification: Garage Services Status: Active Positional Accuracy: Automatically positioned to the address</p>	A17SE (NW)	663	-	394003 300017
318	<p>Contemporary Trade Directory Entries</p> <p>Name: Eurofit Auto Centre Location: 50, Wolverhampton Road, Wednesfield, Wolverhampton, WV11 1UJ Classification: Mot Testing Centres Status: Inactive Positional Accuracy: Manually positioned to the address or location</p>	A17SE (NW)	663	-	394003 300018
318	<p>Contemporary Trade Directory Entries</p> <p>Name: A1 Autos Location: Wolverhampton Rd, Wednesfield, Wolverhampton, West Midlands, WV11 1UJ Classification: Garage Services Status: Inactive Positional Accuracy: Manually positioned to the road within the address or location</p>	A17SE (NW)	664	-	394010 300030
319	<p>Contemporary Trade Directory Entries</p> <p>Name: T J Fasteners Ltd Location: Unit 30, Strawberry Lane Industrial Estate, Strawberry Lane, Willenhall, WV13 3RS Classification: Nuts, Bolts & Fixings Status: Active Positional Accuracy: Automatically positioned to the address</p>	A7NE (SW)	636	-	394250 299024
319	<p>Contemporary Trade Directory Entries</p> <p>Name: Central Power Location: Unit 30, Strawberry Lane Industrial Estate, Strawberry Lane, Willenhall, West Midlands, WV13 3RS Classification: Electrical Engineers Status: Inactive Positional Accuracy: Automatically positioned to the address</p>	A7NE (SW)	646	-	394249 299014

Map ID	Details	Quadrant Reference (Compass Direction)	Estimated Distance From Site	Contact	NGR
319	<p>Contemporary Trade Directory Entries</p> <p>Name: Idra Ltd Location: Unit 31, Strawberry Lane Industrial Estate, Strawberry Lane, Willenhall, West Midlands, WV13 3RS Classification: Die-Casting Equipment & Services Status: Inactive Positional Accuracy: Automatically positioned to the address</p>	A7NE (SW)	653	-	394206 299030
320	<p>Contemporary Trade Directory Entries</p> <p>Name: Security Hardware Location: Unit 24, Watery Lane Industrial Estate, Watery Lane, Willenhall, West Midlands, WV13 3SU Classification: Distribution Services Status: Active Positional Accuracy: Automatically positioned to the address</p>	A9NW (SE)	642	-	395042 299055
320	<p>Contemporary Trade Directory Entries</p> <p>Name: Sekonop Ltd Location: Unit 24, Watery Lane Industrial Estate, Watery Lane, Willenhall, West Midlands, WV13 3SU Classification: Precision Engineers Status: Inactive Positional Accuracy: Automatically positioned to the address</p>	A9NW (SE)	642	-	395042 299055
321	<p>Contemporary Trade Directory Entries</p> <p>Name: Stone Hardy Location: Strawberry Lane Industrial Estate, Strawberry Lane, Willenhall, West Midlands, WV13 3RS Classification: Commercial Vehicle Bodybuilders & Repairers Status: Inactive Positional Accuracy: Automatically positioned to the address</p>	A8NW (S)	645	-	394460 298947
322	<p>Contemporary Trade Directory Entries</p> <p>Name: D P S Steel Tubes Location: Unit 16, Strawberry Lane Industrial Estate, Strawberry Lane, Willenhall, West Midlands, WV13 3RS Classification: Steel Manufacturers Status: Inactive Positional Accuracy: Manually positioned to the address or location</p>	A8NW (S)	648	-	394470 298942
322	<p>Contemporary Trade Directory Entries</p> <p>Name: Tubeform Ltd Location: Unit 11-15, Strawberry Lane Industrial Estate, Strawberry Lane, Willenhall, WV13 3RS Classification: Tube Bending Status: Inactive Positional Accuracy: Automatically positioned to the address</p>	A8SW (S)	676	-	394502 298910
323	<p>Contemporary Trade Directory Entries</p> <p>Name: Mainline Haulage Ltd Location: Neachells Lane, Willenhall, West Midlands, WV13 3RR Classification: Road Haulage Services Status: Inactive Positional Accuracy: Automatically positioned to the address</p>	A8NE (SE)	655	-	394895 298963
323	<p>Contemporary Trade Directory Entries</p> <p>Name: Mainline Haulage Location: Neachells Lane, Willenhall, West Midlands, WV13 3RR Classification: Road Haulage Services Status: Active Positional Accuracy: Automatically positioned to the address</p>	A8NE (SE)	655	-	394895 298963
324	<p>Contemporary Trade Directory Entries</p> <p>Name: Ted Morgan Blinds Location: 15, Portchester Drive, Wolverhampton, WV11 3RQ Classification: Blinds, Awnings & Canopies Status: Inactive Positional Accuracy: Automatically positioned to the address</p>	A18SE (N)	662	-	394814 300289
325	<p>Contemporary Trade Directory Entries</p> <p>Name: Edward Howell Ltd Location: Watery La, Willenhall, West Midlands, WV13 3SU Classification: Corrosion Prevention & Control Status: Inactive Positional Accuracy: Manually positioned to the road within the address or location</p>	A9NW (SE)	673	-	395236 299212
325	<p>Contemporary Trade Directory Entries</p> <p>Name: D S G Motor Mechanic Location: Grasmere, Watery Lane, Willenhall, WV13 3BS Classification: Mot Testing Centres Status: Active Positional Accuracy: Automatically positioned to the address</p>	A9NW (SE)	687	-	395267 299236

Map ID	Details	Quadrant Reference (Compass Direction)	Estimated Distance From Site	Contact	NGR
326	<p>Contemporary Trade Directory Entries</p> <p>Name: Chillington Motor Repairs Location: Unit 11-15, Tractor Spares Industrial Estate, Strawberry Lane, Willenhall, West Midlands, WV13 3RN Classification: Garage Services Status: Active Positional Accuracy: Automatically positioned to the address</p>	A8SW (S)	682	-	394510 298903
326	<p>Contemporary Trade Directory Entries</p> <p>Name: Sheerline Furniture Ltd Location: Unit 11, Tractor Spares Industrial Estate, Strawberry Lane, Willenhall, West Midlands, WV13 3RN Classification: Upholstery Manufacturers Status: Inactive Positional Accuracy: Automatically positioned to the address</p>	A8SW (S)	683	-	394510 298903
326	<p>Contemporary Trade Directory Entries</p> <p>Name: Vogue (Uk) Ltd Location: Unit 6-10, Strawberry Lane Industrial Estate, Strawberry Lane, Willenhall, West Midlands, WV13 3RS Classification: Bathroom Fixtures - Manufacturers Status: Inactive Positional Accuracy: Automatically positioned to the address</p>	A8SW (S)	688	-	394554 298895
326	<p>Contemporary Trade Directory Entries</p> <p>Name: Stone Hardy Ltd Location: Strawberry Lane Industrial Estate, Strawberry Lane, Willenhall, WV13 3RS Classification: Commercial Vehicle Servicing, Repairs, Parts & Accessories Status: Inactive Positional Accuracy: Automatically positioned to the address</p>	A8SW (S)	691	-	394552 298892
327	<p>Contemporary Trade Directory Entries</p> <p>Name: I W A (Euro Fast) Ltd Location: Unit 13, Tractor Spares Industrial Estate, Strawberry Lane, Willenhall, West Midlands, WV13 3RN Classification: Fasteners & Fixing Devices Status: Inactive Positional Accuracy: Automatically positioned in the proximity of the address</p>	A8SE (S)	687	-	394661 298892
327	<p>Contemporary Trade Directory Entries</p> <p>Name: Hall Street Garage Location: Unit 15a Tractor Spares Industrial Estate, Strawberry Lane, Willenhall, West Midlands, WV13 3RN Classification: Garage Services Status: Active Positional Accuracy: Manually positioned within the geographical locality</p>	A8SE (S)	696	-	394652 298883
327	<p>Contemporary Trade Directory Entries</p> <p>Name: M P Metals Location: Unit 4, Tractor Spares Industrial Estate, Strawberry Lane, Willenhall, West Midlands, WV13 3RN Classification: Scrap Metal Merchants Status: Inactive Positional Accuracy: Manually positioned to the address or location</p>	A8SE (S)	699	-	394669 298879
327	<p>Contemporary Trade Directory Entries</p> <p>Name: Jansons Vehicle Refinishers Location: Unit 4, Tractor Spares Industrial Estate, Strawberry Lane, Willenhall, West Midlands, WV13 3RN Classification: Blast Cleaning Status: Inactive Positional Accuracy: Automatically positioned to the address</p>	A8SE (S)	699	-	394669 298879
327	<p>Contemporary Trade Directory Entries</p> <p>Name: Scrap-It-Today.Co.Uk Location: Unit 6b, Tractor Spares Industrial Estate, Strawberry Lane, Willenhall, West Midlands, WV13 3RN Classification: Car Breakers & Dismantlers Status: Inactive Positional Accuracy: Automatically positioned to the address</p>	A8SE (S)	702	-	394653 298877
327	<p>Contemporary Trade Directory Entries</p> <p>Name: 1st Choice Salvage Location: Unit 6b, Tractor Spares Industrial Estate, Strawberry Lane, Willenhall, West Midlands, WV13 3RN Classification: Car Breakers & Dismantlers Status: Inactive Positional Accuracy: Automatically positioned to the address</p>	A8SE (S)	702	-	394653 298877

Map ID	Details	Quadrant Reference (Compass Direction)	Estimated Distance From Site	Contact	NGR
327	<p>Contemporary Trade Directory Entries</p> <p>Name: 1st Choice Salvage Location: Unit 6b, Tractor Spares Industrial Estate, Strawberry Lane, Willenhall, West Midlands, WV13 3RN Classification: Car Breakers & Dismantlers Status: Inactive Positional Accuracy: Automatically positioned to the address</p>	A8SE (S)	702	-	394653 298877
327	<p>Contemporary Trade Directory Entries</p> <p>Name: Allen Production Services Location: Unit 6B, Tractor Spares Industrial Estate, Strawberry Lane, Willenhall, West Midlands, WV13 3RN Classification: Engineers - General Status: Inactive Positional Accuracy: Automatically positioned to the address</p>	A8SE (S)	702	-	394653 298877
327	<p>Contemporary Trade Directory Entries</p> <p>Name: Town & Country Car & Commercial Location: Unit 6b, Tractor Spares Industrial Estate, Strawberry Lane, Willenhall, West Midlands, WV13 3RN Classification: Car Breakdown & Recovery Services Status: Inactive Positional Accuracy: Automatically positioned to the address</p>	A8SE (S)	702	-	394653 298877
327	<p>Contemporary Trade Directory Entries</p> <p>Name: 1st Choice Salvage Location: Unit 6b, Tractor Spares Industrial Estate, Strawberry Lane, Willenhall, West Midlands, WV13 3RN Classification: Car Breakers & Dismantlers Status: Inactive Positional Accuracy: Automatically positioned to the address</p>	A8SE (S)	702	-	394653 298877
327	<p>Contemporary Trade Directory Entries</p> <p>Name: Grove Metal Sections Location: Unit 7, Tractor Spares Industrial Estate, Strawberry Lane, Willenhall, West Midlands, WV13 3RN Classification: Metal Products - Fabricated Status: Inactive Positional Accuracy: Automatically positioned to the address</p>	A8SE (S)	705	-	394629 298874
327	<p>Contemporary Trade Directory Entries</p> <p>Name: Hopton Engineering Ltd Location: Unit 8, Tractor Spares Industrial Estate, Strawberry Lane, Willenhall, WV13 3RN Classification: Sheet Metal Work Status: Active Positional Accuracy: Automatically positioned to the address</p>	A8SE (S)	710	-	394636 298869
327	<p>Contemporary Trade Directory Entries</p> <p>Name: Grove Metal Sections Ltd Location: Unit 6A, Tractor Spares Industrial Estate, Strawberry Lane, Willenhall, West Midlands, WV13 3RN Classification: Sheet Metal Work Status: Inactive Positional Accuracy: Automatically positioned to the address</p>	A8SE (S)	722	-	394655 298857
327	<p>Contemporary Trade Directory Entries</p> <p>Name: Kabinwall Ltd Location: Bays 8 To 9, Tractor Spares Industrial Estate, Strawberry Lane, Wolverhampton, WV13 3RN Classification: Builders' Merchants Status: Inactive Positional Accuracy: Automatically positioned to the address</p>	A8SE (S)	723	-	394633 298856
327	<p>Contemporary Trade Directory Entries</p> <p>Name: Wednesbury Car & Commercials Location: Unit 14 Strawberry Lane, Willenhall, West Midlands, WV13 3RN Classification: Garage Services Status: Active Positional Accuracy: Manually positioned to the road within the address or location</p>	A8SW (S)	736	-	394587 298846
328	<p>Contemporary Trade Directory Entries</p> <p>Name: H P Coatings Location: 3-3b, Unit, Tractor Spares Industrial Estate, Strawberry Lane, Willenhall, West Midlands, WV13 3RN Classification: Enamelling Status: Inactive Positional Accuracy: Automatically positioned to the address</p>	A8SE (S)	698	-	394681 298881

Map ID	Details	Quadrant Reference (Compass Direction)	Estimated Distance From Site	Contact	NGR
328	<p>Contemporary Trade Directory Entries</p> <p>Name: Point Precision Ltd Location: Unit 1/2, Tractor Spares Industrial Estate, Strawberry Lane, Willenhall, West Midlands, WV13 3RN Classification: Tool Design, Manufacturers & Makers Status: Inactive Positional Accuracy: Automatically positioned to the address</p>	A8SE (S)	698	-	394691 298881
328	<p>Contemporary Trade Directory Entries</p> <p>Name: Gainsbourne Ltd Location: Unit 1/2, Tractor Spares Industrial Estate, Strawberry Lane, Willenhall, West Midlands, WV13 3RN Classification: Steel Manufacturers Status: Inactive Positional Accuracy: Automatically positioned to the address</p>	A8SE (S)	698	-	394691 298881
329	<p>Contemporary Trade Directory Entries</p> <p>Name: B D S Commercials Location: Neachells Lane, WILLENHALL, West Midlands, WV13 3RG Classification: Commercial Vehicle Servicing, Repairs, Parts & Accessories Status: Active Positional Accuracy: Automatically positioned to the address</p>	A8SE (S)	700	-	394829 298898
330	<p>Contemporary Trade Directory Entries</p> <p>Name: B & M Homestore Location: Bentley Bridge Pk, Bentley Bridge Way, Wednesfield, Wolverhampton, West Midlands, WV11 1BP Classification: Homefurnishings - Manufacturers Status: Inactive Positional Accuracy: Manually positioned within the geographical locality</p>	A12NW (W)	714	-	393858 299810
331	<p>Contemporary Trade Directory Entries</p> <p>Name: Alloy Polishing & Plating Co Ltd Location: Unit 32, Strawberry Lane Industrial Estate, Strawberry Lane, Willenhall, West Midlands, WV13 3RS Classification: Metal Finishing Services Status: Inactive Positional Accuracy: Automatically positioned to the address</p>	A8SW (S)	729	-	394582 298853
331	<p>Contemporary Trade Directory Entries</p> <p>Name: Alloy Polishing & Plating Co Ltd Location: Unit 32, Strawberry Lane Industrial Estate, Strawberry Lane, Willenhall, West Midlands, WV13 3RS Classification: Metal Finishing Services Status: Inactive Positional Accuracy: Automatically positioned to the address</p>	A8SW (S)	729	-	394582 298853
332	<p>Contemporary Trade Directory Entries</p> <p>Name: Deans Autos Location: 117, Helming Drive, Wolverhampton, WV1 2AH Classification: Commercial Vehicle Servicing, Repairs, Parts & Accessories Status: Inactive Positional Accuracy: Automatically positioned to the address</p>	A7NE (SW)	742	-	394032 299054
333	<p>Contemporary Trade Directory Entries</p> <p>Name: R J Brookes Haulage Ltd Location: NEACHELLS LANE, WILLENHALL, WV13 3RP Classification: Road Haulage Services Status: Active Positional Accuracy: Automatically positioned to the address</p>	A8SE (SE)	742	-	394937 298887
334	<p>Contemporary Trade Directory Entries</p> <p>Name: Intercar Fleet Centre Location: Wolverhampton Road, Wednesfield, WOLVERHAMPTON, WV11 1UH Classification: Car Dealers Status: Inactive Positional Accuracy: Automatically positioned to the address</p>	A17SW (NW)	750	-	393881 299981
334	<p>Contemporary Trade Directory Entries</p> <p>Name: Kenyon'S Garage Location: Wolverhampton Road, Wednesfield, Wolverhampton, WV11 1UH Classification: Garage Services Status: Inactive Positional Accuracy: Automatically positioned to the address</p>	A17SW (NW)	759	-	393868 299975
334	<p>Contemporary Trade Directory Entries</p> <p>Name: Albil Engineering Location: Wolverhampton Road, Wednesfield, Wolverhampton, West Midlands, WV11 1UH Classification: Press Tool Manufacturers & Distributors Status: Inactive Positional Accuracy: Manually positioned within the geographical locality</p>	A17SW (NW)	777	-	393845 299968

Map ID	Details	Quadrant Reference (Compass Direction)	Estimated Distance From Site	Contact	NGR
335	<p>Contemporary Trade Directory Entries</p> <p>Name: Mc Windows Location: 14, Green Meadow, Wednesfield, Wolverhampton, West Midlands, WV11 3XA Classification: Window Film Manufacturers and Dealers Status: Inactive Positional Accuracy: Automatically positioned to the address</p>	A19NW (NE)	767	-	395004 300333
336	<p>Contemporary Trade Directory Entries</p> <p>Name: Tata Steel Ltd Location: Steelpark Way, Wolverhampton, West Midlands, WV11 3SQ Classification: Steel Manufacturers Status: Inactive Positional Accuracy: Manually positioned to the address or location</p>	A14SE (E)	770	-	395442 299606
337	<p>Contemporary Trade Directory Entries</p> <p>Name: Wednesfield Appliance Repairs Location: 41, Graiseley Lane, WOLVERHAMPTON, WV11 1PE Classification: Washing Machines - Servicing & Repairs Status: Inactive Positional Accuracy: Automatically positioned to the address</p>	A17NE (NW)	773	-	394132 300297
338	<p>Contemporary Trade Directory Entries</p> <p>Name: R D H Refractories Ltd Location: 36, Halecroft Avenue, Wolverhampton, WV11 1TS Classification: Refractory Materials & Supplies Status: Inactive Positional Accuracy: Automatically positioned to the address</p>	A18NE (N)	776	-	394823 300404
339	<p>Contemporary Trade Directory Entries</p> <p>Name: Carbuyertom.Com Location: Wolverhampton Road, Wolverhampton, West Midlands, wv11 1uh Classification: Car Dealers - Used Status: Inactive Positional Accuracy: Manually positioned within the geographical locality</p>	A17SW (NW)	781	-	393834 299953
339	<p>Contemporary Trade Directory Entries</p> <p>Name: Cadman Engineering Location: Minford Works, Wolverhampton Road, Wednesfield, Wolverhampton, WV11 1UH Classification: Precision Engineers Status: Inactive Positional Accuracy: Automatically positioned to the address</p>	A17SW (NW)	781	-	393834 299953
339	<p>Contemporary Trade Directory Entries</p> <p>Name: Lucas Engineering Location: Wolverhampton Road, Wednesfield, Wolverhampton, WV11 1UH Classification: Nuts, Bolts & Fixings Status: Inactive Positional Accuracy: Automatically positioned to the address</p>	A17SW (NW)	826	-	393789 299961
340	<p>Contemporary Trade Directory Entries</p> <p>Name: Midlands Truck & Van Ltd Location: Neachells Lane, Willenhall, West Midlands, WV13 3RP Classification: Commercial Vehicle Dealers Status: Inactive Positional Accuracy: Automatically positioned to the address</p>	A8SE (S)	807	-	394887 298802
340	<p>Contemporary Trade Directory Entries</p> <p>Name: Mercia Roadstone Ltd Location: Neachells Lane, Willenhall, West Midlands, WV13 3RP Classification: Sand, Gravel & Other Aggregates Status: Inactive Positional Accuracy: Automatically positioned to the address</p>	A8SE (S)	807	-	394887 298802
340	<p>Contemporary Trade Directory Entries</p> <p>Name: R J Brookes Haulage Ltd Location: Neachells Lane, Willenhall, WV13 3RP Classification: Road Haulage Services Status: Inactive Positional Accuracy: Automatically positioned to the address</p>	A8SE (S)	811	-	394877 298795
341	<p>Contemporary Trade Directory Entries</p> <p>Name: Village Manufacturing Ltd Location: 43, Taylor Street, Wolverhampton, WV11 1TL Classification: Engineers - General Status: Inactive Positional Accuracy: Automatically positioned to the address</p>	A18NW (N)	826	-	394542 300476

Map ID	Details	Quadrant Reference (Compass Direction)	Estimated Distance From Site	Contact	NGR
341	Contemporary Trade Directory Entries Name: Village Gears Ltd Location: 43, Taylor Street, Wolverhampton, West Midlands, WV11 1TL Classification: Gear Cutters Status: Inactive Positional Accuracy: Automatically positioned to the address	A18NW (N)	826	-	394542 300476
342	Contemporary Trade Directory Entries Name: Cookerburra Oven Cleaning Location: 33, Halecroft Avenue, Wolverhampton, West Midlands, WV11 1TS Classification: Cleaning Services - Domestic Status: Inactive Positional Accuracy: Automatically positioned to the address	A18NE (N)	826	-	394815 300457
343	Contemporary Trade Directory Entries Name: Weishaupt (Uk) Ltd Location: Neachells Lane, Willenhall, West Midlands, WV13 3RG Classification: Heating Equipment - Sales & Service Status: Inactive Positional Accuracy: Automatically positioned to the address	A8SE (S)	829	-	394788 298759
343	Contemporary Trade Directory Entries Name: M A P Pumping Ltd Location: Unit 2 Neachells Lane, Willenhall, West Midlands, WV13 3RP Classification: Concrete Pumping Services Status: Active Positional Accuracy: Manually positioned to the road within the address or location	A8SE (S)	858	-	394826 298736
344	Contemporary Trade Directory Entries Name: Spic & Span Location: 7, Sigmund Close, Wolverhampton, West Midlands, WV1 2AQ Classification: Cleaning Services - Domestic Status: Inactive Positional Accuracy: Automatically positioned to the address	A7NW (SW)	853	-	393804 299170
345	Contemporary Trade Directory Entries Name: Bargain Vans Location: Watery La, Willenhall, West Midlands, WV13 3BS Classification: Mot Testing Centres Status: Inactive Positional Accuracy: Manually positioned within the geographical locality	A9NE (SE)	859	-	395405 299132
346	Contemporary Trade Directory Entries Name: Every Penny Counts Location: 39, Lichfield Road, Wolverhampton, WV11 1TW Classification: Hardware Status: Inactive Positional Accuracy: Automatically positioned to the address	A18NE (N)	869	-	394665 300517
346	Contemporary Trade Directory Entries Name: Elegant Frames & Mirrors (Picture Framing & Mirror Specialists) Location: 39-41, Lichfield Road, Wolverhampton, WV11 1TW Classification: Mirrors & Decorative Glass Status: Inactive Positional Accuracy: Automatically positioned to the address	A18NE (N)	869	-	394665 300517
346	Contemporary Trade Directory Entries Name: C A S Ltd Location: 39-41, Lichfield Road, Wolverhampton, West Midlands, WV11 1TW Classification: Domestic Appliances - Servicing, Repairs & Parts Status: Inactive Positional Accuracy: Manually positioned to the address or location	A18NE (N)	869	-	394665 300517
347	Contemporary Trade Directory Entries Name: R L Heating Services Location: 32, Frederick Road, Wolverhampton, WV11 1PQ Classification: Boilers - Servicing, Replacements & Repairs Status: Inactive Positional Accuracy: Automatically positioned to the address	A17NE (NW)	874	-	394152 300425
348	Contemporary Trade Directory Entries Name: Department Of Genito Urinary Medicine Location: Wolverhampton Rd, Heath Town, Wolverhampton, West Midlands, WV10 0QP Classification: Hospitals Status: Inactive Positional Accuracy: Manually positioned to the road within the address or location	A12NW (W)	892	-	393712 299946

Map ID	Details	Quadrant Reference (Compass Direction)	Estimated Distance From Site	Contact	NGR
349	Contemporary Trade Directory Entries Name: P H Motor Services Location: Unit 1, Memory Lane, Wolverhampton, West Midlands, WV11 1SD Classification: Garage Services Status: Inactive Positional Accuracy: Automatically positioned to the address	A17SW (NW)	900	-	393901 300269
349	Contemporary Trade Directory Entries Name: Master Gearboxes Ltd Location: Unit 1, Memory Lane, Wolverhampton, WV11 1SD Classification: Gearboxes Status: Inactive Positional Accuracy: Automatically positioned to the address	A17SW (NW)	900	-	393901 300269
350	Contemporary Trade Directory Entries Name: Global Industrial Roofing & Cladding Services Location: 69-71, Lichfield Road, Wolverhampton, WV11 1TW Classification: Cladding Suppliers & Installers Status: Inactive Positional Accuracy: Automatically positioned to the address	A18NE (N)	924	-	394676 300571
350	Contemporary Trade Directory Entries Name: Perfumes Direct Location: 79, Lichfield Road, Wolverhampton, WV11 1TW Classification: Perfume Suppliers Status: Inactive Positional Accuracy: Automatically positioned to the address	A18NE (N)	946	-	394661 300595
351	Contemporary Trade Directory Entries Name: I & D Noakes Location: 1, Watery Lane, Willenhall, West Midlands, WV13 3BS Classification: Garage Services Status: Inactive Positional Accuracy: Automatically positioned to the address	A9NE (SE)	928	-	395456 299083
351	Contemporary Trade Directory Entries Name: Watery Lane Car Sales Location: 1, Watery Lane, Willenhall, West Midlands, WV13 3BS Classification: Car Dealers - Used Status: Inactive Positional Accuracy: Automatically positioned to the address	A9NE (SE)	928	-	395456 299083
352	Contemporary Trade Directory Entries Name: J T Barker Production Location: 3 Middleton Indust Est, Noose La, Willenhall, West Midlands, WV13 3BX Classification: Metal Workers Status: Inactive Positional Accuracy: Manually positioned to the road within the address or location	A9SW (SE)	969	-	395194 298764
353	Contemporary Trade Directory Entries Name: Petes Mobility Service Location: 27, Tithe Road, Wolverhampton, WV11 1NS Classification: Stairlifts - Manufacturers & Installers Status: Active Positional Accuracy: Automatically positioned to the address	A18NW (N)	974	-	394566 300625
354	Contemporary Trade Directory Entries Name: Cook & Wellings Ltd Location: Noose La, Willenhall, West Midlands, WV13 3AP Classification: Scrap Metal Merchants Status: Inactive Positional Accuracy: Manually positioned to the road within the address or location	A9NE (SE)	978	-	395505 299068
355	Contemporary Trade Directory Entries Name: S P Jones Location: 32, Noose Lane, Willenhall, West Midlands, WV13 3BT Classification: Scrap Metal Merchants Status: Inactive Positional Accuracy: Automatically positioned to the address	A9SW (SE)	986	-	395152 298719
356	Fuel Station Entries Name: Jc Fuels Hgv Location: Neachells Lane, Willenhall Plasmar Industrial Estate, Wolverhampton, West Midlands, WV11 3QG Brand: Unbranded Premises Type: Petrol Station Status: Non-Retail Positional Accuracy: Located by supplier to within 10m	A13SE (E)	19	-	394691 299612

Map ID	Details	Quadrant Reference (Compass Direction)	Estimated Distance From Site	Contact	NGR
357	Fuel Station Entries Name: Sainsburys Wednesfield Location: Kenmare Way Rookery Street, Wednesfield, Wolverhampton, West Midlands, WV11 1UP Brand: Sainsburys Premises Type: Petrol Station Status: Open Positional Accuracy: Manually positioned to the address or location	A13NW (NW)	320	-	394341 299889
358	Fuel Station Entries Name: Beddoes Service Station Location: Neachells Lane, Moseley, Wolverhampton, West Midlands, WV13 3SJ Brand: Bp Premises Type: Petrol Station Status: Open Positional Accuracy: Manually positioned to the address or location	A8NE (SE)	364	-	394782 299233
359	Fuel Station Entries Name: Redhead Motors Location: Rookery Street, New Cross, Wolverhampton, West Midlands, WV11 1UN Brand: Obsolete Premises Type: Not Applicable Status: Obsolete Positional Accuracy: Automatically positioned to the address	A18SW (NW)	542	-	394282 300119
360	Fuel Station Entries Name: New Cross Service Station Location: Wolverhampton Road, New Cross, Wolverhampton, West Midlands, WV11 1UJ Brand: Obsolete Premises Type: Not Applicable Status: Obsolete Positional Accuracy: Manually positioned to the address or location	A17SE (NW)	631	-	394050 300030
361	Fuel Station Entries Name: Chemix Location: March End Road, Wednesfield, Wolverhampton, West Midlands, WV11 3QZ Brand: Obsolete Premises Type: Not Applicable Status: Obsolete Positional Accuracy: Approximate location provided by supplier	A19SW (NE)	666	-	394981 300232
362	Points of Interest - Commercial Services Name: Necessary Manufacturing Ltd Location: Neachells Lane, Wolverhampton, WV11 3PY Category: Construction Services Class Code: Metalworkers Including Blacksmiths Positional Accuracy: Positioned to address or location	A13NW (N)	30	10	394604 299680
363	Points of Interest - Commercial Services Name: Jenks & Cattell Engineering Ltd Location: Phoenix Works, Neachells Lane, Wolverhampton, WV11 3PU Category: Construction Services Class Code: Metalworkers Including Blacksmiths Positional Accuracy: Positioned to address or location	A13SE (S)	112	10	394614 299470
364	Points of Interest - Commercial Services Name: Eurofit Commercials Centre Ltd Location: Unit N Fernside Road, Willenhall, WV13 3YA Category: Repair and Servicing Class Code: Vehicle Repair, Testing and Servicing Positional Accuracy: Positioned to address or location	A13SW (S)	184	10	394532 299403
365	Points of Interest - Commercial Services Name: Auto Fit Tyres Location: Planetary Business Centre, Planetary Road, Willenhall, WV13 3SW Category: Repair and Servicing Class Code: Vehicle Repair, Testing and Servicing Positional Accuracy: Positioned to address or location	A13SE (SE)	225	10	394859 299455
365	Points of Interest - Commercial Services Name: P J Motorsport Location: Unit 17 Phoenix Road Industrial Estate, Phoenix Road, Wolverhampton, WV11 3PX Category: Repair and Servicing Class Code: Vehicle Repair, Testing and Servicing Positional Accuracy: Positioned to address or location	A13SE (SE)	225	10	394859 299455

Map ID	Details	Quadrant Reference (Compass Direction)	Estimated Distance From Site	Contact	NGR
365	<p>Points of Interest - Commercial Services</p> <p>Name: Pj Motorsports & Performance Centre Ltd Location: Unit 17 Phoenix Road Industrial Estate, Phoenix Road, Wolverhampton, WV11 3PX Category: Repair and Servicing Class Code: Vehicle Repair, Testing and Servicing Positional Accuracy: Positioned to address or location</p>	A13SE (SE)	225	10	394859 299455
365	<p>Points of Interest - Commercial Services</p> <p>Name: P J Motorsport & Performance Centre Ltd Location: Unit 17 Phoenix Road Industrial Estate, Phoenix Road, Wolverhampton, WV11 3PX Category: Repair and Servicing Class Code: Vehicle Repair, Testing and Servicing Positional Accuracy: Positioned to address or location</p>	A13SE (SE)	225	10	394859 299455
366	<p>Points of Interest - Commercial Services</p> <p>Name: Webley International Ltd Location: Universe House Key Industrial Park, Fernside Road, Willenhall, WV13 3YA Category: Transport, Storage and Delivery Class Code: Distribution and Haulage Positional Accuracy: Positioned to address or location</p>	A13SW (S)	257	10	394570 299326
366	<p>Points of Interest - Commercial Services</p> <p>Name: K Transport Services Midlands Ltd Location: Planetary Road, Willenhall, WV13 3SW Category: Transport, Storage and Delivery Class Code: Distribution and Haulage Positional Accuracy: Positioned to address or location</p>	A13SW (S)	286	10	394555 299298
366	<p>Points of Interest - Commercial Services</p> <p>Name: K Transport Services (Midlands) Ltd Location: Planetary Road, Willenhall, WV13 3SW Category: Transport, Storage and Delivery Class Code: Distribution and Haulage Positional Accuracy: Positioned to address or location</p>	A13SW (S)	286	10	394556 299298
367	<p>Points of Interest - Commercial Services</p> <p>Name: Talbot Truck & Trailer Ltd Location: Seamless Drive, Wolverhampton, WV11 3QN Category: Repair and Servicing Class Code: Vehicle Repair, Testing and Servicing Positional Accuracy: Positioned to address or location</p>	A13NE (NE)	347	10	394942 299857
368	<p>Points of Interest - Commercial Services</p> <p>Name: Greenhous Commercials Ltd Location: Neachells Lane, Willenhall, WV13 3SF Category: Repair and Servicing Class Code: Vehicle Repair, Testing and Servicing Positional Accuracy: Positioned to address or location</p>	A8NE (S)	353	10	394710 299229
368	<p>Points of Interest - Commercial Services</p> <p>Name: Greenhous Commercials Ltd Location: Neachells Lane, Willenhall, WV13 3SF Category: Repair and Servicing Class Code: Vehicle Repair, Testing and Servicing Positional Accuracy: Positioned to address or location</p>	A8NE (S)	353	10	394710 299229
368	<p>Points of Interest - Commercial Services</p> <p>Name: B P Car Wash Location: Neachells Lane, Willenhall, WV13 3SJ Category: Personal, Consumer and other Services Class Code: Vehicle Cleaning Services Positional Accuracy: Positioned to address or location</p>	A8NE (SE)	375	10	394787 299223
368	<p>Points of Interest - Commercial Services</p> <p>Name: Serck Intertruck Location: Neachells Lane, Willenhall, WV13 3SH Category: Repair and Servicing Class Code: Vehicle Repair, Testing and Servicing Positional Accuracy: Positioned to address or location</p>	A8NE (S)	385	10	394732 299199
368	<p>Points of Interest - Commercial Services</p> <p>Name: Intertruck Location: Neachells Lane, Willenhall, WV13 3SH Category: Repair and Servicing Class Code: Vehicle Repair, Testing and Servicing Positional Accuracy: Positioned to address or location</p>	A8NE (S)	385	10	394732 299199

Map ID	Details	Quadrant Reference (Compass Direction)	Estimated Distance From Site	Contact	NGR
368	Points of Interest - Commercial Services Name: J M E Glass Ltd Location: Neachells Lane, Willenhall, WV13 3SF Category: Recycling Services Class Code: Recycling, Reclamation and Disposal Positional Accuracy: Positioned to address or location	A8NE (S)	406	10	394667 299173
369	Points of Interest - Commercial Services Name: Sainsburys Wednesfield Location: Rookery Street, Wednesfield, Wolverhampton, WV11 1UP Category: Personal, Consumer and other Services Class Code: Vehicle Cleaning Services Positional Accuracy: Positioned to address or location	A13NW (NW)	371	10	394293 299914
369	Points of Interest - Commercial Services Name: Car Wash Location: Rookery Street, Wednesfield, Wolverhampton, West Midlands, WV11 1UP Category: Personal, Consumer and other Services Class Code: Vehicle Cleaning Services Positional Accuracy: Positioned to address or location	A12NE (NW)	410	10	394230 299902
370	Points of Interest - Commercial Services Name: J T A Pallet Location: Planetary Road, Willenhall, WV13 3SW Category: Transport, Storage and Delivery Class Code: Distribution and Haulage Positional Accuracy: Positioned to address or location	A8NW (S)	372	10	394488 299219
370	Points of Interest - Commercial Services Name: J T A Logistics Location: Planetary Road, Willenhall, WV13 3SW Category: Transport, Storage and Delivery Class Code: Distribution and Haulage Positional Accuracy: Positioned to address or location	A8NW (S)	372	10	394488 299219
370	Points of Interest - Commercial Services Name: Wolverhampton Freight Ltd Location: Planetary Road, Willenhall, WV13 3SS Category: Transport, Storage and Delivery Class Code: Distribution and Haulage Positional Accuracy: Positioned to address or location	A8NW (SW)	388	10	394433 299216
371	Points of Interest - Commercial Services Name: West Mid Autos Location: Imex Business Centre, Planetary Road, Willenhall, West Midlands, WV13 3SW Category: Repair and Servicing Class Code: Vehicle Repair, Testing and Servicing Positional Accuracy: Positioned to address or location	A8NW (SW)	417	10	394326 299234
372	Points of Interest - Commercial Services Name: D K Tuning Location: Unit 6 Planetary Industrial Estate, Planetary Road, Willenhall, WV13 3XA Category: Repair and Servicing Class Code: Vehicle Repair, Testing and Servicing Positional Accuracy: Positioned to address or location	A12SE (SW)	423	10	394181 299376
372	Points of Interest - Commercial Services Name: Comap (UK) Ltd Location: Unit 14 Planetary Industrial Estate, Planetary Road, Willenhall, WV13 3XQ Category: Transport, Storage and Delivery Class Code: Distribution and Haulage Positional Accuracy: Positioned to address or location	A12SE (W)	423	10	394147 299455
373	Points of Interest - Commercial Services Name: Hall Street Garage Location: Hall Street, Wolverhampton, WV11 1XN Category: Repair and Servicing Class Code: Vehicle Repair, Testing and Servicing Positional Accuracy: Positioned to address or location	A18SW (NW)	425	10	394376 300036
374	Points of Interest - Commercial Services Name: Harper & Beardmore Ltd Location: Unit 4 Planetary Industrial Estate, Planetary Road, Willenhall, WV13 3XA Category: Construction Services Class Code: Metalworkers Including Blacksmiths Positional Accuracy: Positioned to address or location	A12SE (SW)	442	10	394171 299358
375	Points of Interest - Commercial Services Name: T R Services Location: Unit 49 Planetary Industrial Estate, Planetary Road, Willenhall, WV13 3XB Category: Repair and Servicing Class Code: Vehicle Repair, Testing and Servicing Positional Accuracy: Positioned to address or location	A7NE (SW)	476	10	394198 299265

Map ID	Details	Quadrant Reference (Compass Direction)	Estimated Distance From Site	Contact	NGR
375	Points of Interest - Commercial Services Name: T R Services Location: Unit 49 Planetary Industrial Estate, Planetary Road, Willenhall, WV13 3XB Category: Repair and Servicing Class Code: Vehicle Repair, Testing and Servicing Positional Accuracy: Positioned to address or location	A7NE (SW)	476	10	394198 299265
376	Points of Interest - Commercial Services Name: Theo's Auto Repairs Location: Unit 13b Watery Lane Industrial Estate, Watery Lane, Willenhall, WV13 3SU Category: Repair and Servicing Class Code: Vehicle Repair, Testing and Servicing Positional Accuracy: Positioned to address or location	A8NE (SE)	492	10	394913 299150
376	Points of Interest - Commercial Services Name: Theo's Auto Repairs Location: Unit 13a P D H Industrial Estate, Watery Lane, Willenhall, WV13 3SU Category: Repair and Servicing Class Code: Vehicle Repair, Testing and Servicing Positional Accuracy: Positioned to address or location	A8NE (SE)	493	10	394913 299150
376	Points of Interest - Commercial Services Name: Kaycee Motors Location: Unit 24 Pdh Industrial Estate, Watery Lane, Willenhall, WV13 3SU Category: Repair and Servicing Class Code: Vehicle Repair, Testing and Servicing Positional Accuracy: Positioned to address or location	A8NE (SE)	531	10	394918 299109
376	Points of Interest - Commercial Services Name: Security Hardware Location: Unit 24 Watery Lane Industrial Estate, Watery Lane, Willenhall, WV13 3SU Category: Transport, Storage and Delivery Class Code: Distribution and Haulage Positional Accuracy: Positioned to address or location	A8NE (SE)	540	10	394917 299098
376	Points of Interest - Commercial Services Name: Bob Ripier Location: Unit 18-21 Watery Lane Industrial Estate, Watery Lane, Willenhall, WV13 3SU Category: Repair and Servicing Class Code: Vehicle Repair, Testing and Servicing Positional Accuracy: Positioned to address or location	A8NE (SE)	549	10	394880 299072
377	Points of Interest - Commercial Services Name: Chemix Autocentres Location: 10 March End Road, Wolverhampton, WV11 3QZ Category: Repair and Servicing Class Code: Vehicle Repair, Testing and Servicing Positional Accuracy: Positioned to address or location	A18SE (NE)	514	10	394870 300116
377	Points of Interest - Commercial Services Name: Chemix Autocentres Location: 10 March End Road, Wolverhampton, WV11 3QZ Category: Repair and Servicing Class Code: Vehicle Repair, Testing and Servicing Positional Accuracy: Positioned to address or location	A18SE (NE)	514	10	394870 300116
378	Points of Interest - Commercial Services Name: Collier Metals Ltd Location: Strawberry Lane Industrial Estate, Strawberry Lane, Willenhall, WV13 3RS Category: Recycling Services Class Code: Scrap Metal Merchants Positional Accuracy: Positioned to address or location	A8NW (S)	533	10	394412 299071
378	Points of Interest - Commercial Services Name: Time Logistics Location: Unit 18 Strawberry Lane Industrial Estate, Strawberry Lane, Willenhall, WV13 3RS Category: Transport, Storage and Delivery Class Code: Distribution and Haulage Positional Accuracy: Positioned to address or location	A8NW (S)	607	10	394424 298992
378	Points of Interest - Commercial Services Name: Pennine Prostamp LLP Location: Unit 18 Strawberry Lane Industrial Estate, Strawberry Lane, Willenhall, WV13 3RS Category: Construction Services Class Code: Metalworkers Including Blacksmiths Positional Accuracy: Positioned to address or location	A8NW (S)	609	10	394423 298990

Map ID	Details	Quadrant Reference (Compass Direction)	Estimated Distance From Site	Contact	NGR
379	Points of Interest - Commercial Services Name: Winston's Yard Ltd Location: Unit 2-3 Watery Lane Industrial Estate, Watery Lane, Willenhall, WV13 3SU Category: Recycling Services Class Code: Scrap Metal Merchants Positional Accuracy: Positioned to address or location	A9NW (SE)	539	10	394989 299144
379	Points of Interest - Commercial Services Name: Car Valeting Location: Unit 21 Watery Lane Industrial Estate, Watery Lane, Willenhall, WV13 3SU Category: Personal, Consumer and other Services Class Code: Vehicle Cleaning Services Positional Accuracy: Positioned to address or location	A9NW (SE)	539	10	395026 299174
379	Points of Interest - Commercial Services Name: C & D Refinishing Ltd Location: Unit 5 Watery Lane Industrial Estate, Watery Lane, Willenhall, WV13 3SU Category: Repair and Servicing Class Code: Vehicle Repair, Testing and Servicing Positional Accuracy: Positioned to address or location	A9NW (SE)	560	10	394985 299115
379	Points of Interest - Commercial Services Name: O B Metals Co Ltd Location: Watery La Ind Est, Watery La, Willenhall, West Midlands, WV13 3SU Category: Recycling Services Class Code: Scrap Metal Merchants Positional Accuracy: Positioned to address or location	A9NW (SE)	578	10	395012 299113
379	Points of Interest - Commercial Services Name: O B Metals Co Ltd Location: Watery Lane Industrial Estate, Watery Lane, Willenhall, West Midlands, WV13 3SU Category: Recycling Services Class Code: Scrap Metal Merchants Positional Accuracy: Positioned to address or location	A9NW (SE)	578	10	395012 299113
380	Points of Interest - Commercial Services Name: Martin Motor Services Location: Strategic House Strawberry Lane Industrial Estate, Strawberry Lane, Willenhall, WV13 3RS Category: Repair and Servicing Class Code: Vehicle Repair, Testing and Servicing Positional Accuracy: Positioned to address or location	A8NE (S)	544	10	394727 299039
380	Points of Interest - Commercial Services Name: Central Transport Ltd Location: Unit J Tractor Spares Industrial Estate, Strawberry Lane, Willenhall, WV13 3RN Category: Transport, Storage and Delivery Class Code: Distribution and Haulage Positional Accuracy: Positioned to address or location	A8NE (S)	608	10	394688 298971
381	Points of Interest - Commercial Services Name: Martin Motor Services Ltd Location: Strawberry Lane, Willenhall, WV13 3RL Category: Repair and Servicing Class Code: Vehicle Repair, Testing and Servicing Positional Accuracy: Positioned to address or location	A8NW (SW)	568	10	394309 299071
381	Points of Interest - Commercial Services Name: Roadlink (International) Ltd Location: Strawberry Lane, Willenhall, WV13 3RL Category: Repair and Servicing Class Code: Vehicle Repair, Testing and Servicing Positional Accuracy: Positioned to address or location	A7NE (SW)	570	10	394266 299091
381	Points of Interest - Commercial Services Name: Roadlink International Ltd Location: Strawberry Lane, Willenhall, WV13 3RL Category: Repair and Servicing Class Code: Vehicle Repair, Testing and Servicing Positional Accuracy: Positioned to address or location	A7NE (SW)	570	10	394266 299091
381	Points of Interest - Commercial Services Name: Roadlink International Location: Strawberry Lane, Willenhall, WV13 3RL Category: Repair and Servicing Class Code: Vehicle Repair, Testing and Servicing Positional Accuracy: Positioned to address or location	A7NE (SW)	570	10	394266 299091

Map ID	Details	Quadrant Reference (Compass Direction)	Estimated Distance From Site	Contact	NGR
382	Points of Interest - Commercial Services Name: B D S Commercials Location: Neachells Lane, Willenhall, WV13 3RG Category: Repair and Servicing Class Code: Vehicle Repair, Testing and Servicing Positional Accuracy: Positioned to address or location	A8NE (SE)	576	10	394877 299041
382	Points of Interest - Commercial Services Name: Mainline Ltd Location: Neachells Lane, Willenhall, WV13 3RR Category: Transport, Storage and Delivery Class Code: Distribution and Haulage Positional Accuracy: Positioned to address or location	A8NE (SE)	655	10	394895 298963
382	Points of Interest - Commercial Services Name: Mainline Haulage Location: Neachells Lane, Willenhall, WV13 3RR Category: Transport, Storage and Delivery Class Code: Distribution and Haulage Positional Accuracy: Positioned to address or location	A8NE (SE)	655	10	394894 298963
382	Points of Interest - Commercial Services Name: R J Brookes Haulage Ltd Location: Neachells Lane, Willenhall, WV13 3RP Category: Transport, Storage and Delivery Class Code: Distribution and Haulage Positional Accuracy: Positioned to address or location	A8SE (SE)	742	10	394936 298886
382	Points of Interest - Commercial Services Name: R J Brookes Haulage Ltd Location: Neachells Lane, Willenhall, WV13 3RP Category: Transport, Storage and Delivery Class Code: Distribution and Haulage Positional Accuracy: Positioned to address or location	A8SE (SE)	742	10	394936 298886
383	Points of Interest - Commercial Services Name: H & S Ltd Location: Channon House 14-24, Waddens Brook Lane, Wolverhampton, WV11 3SF Category: Repair and Servicing Class Code: Vehicle Repair, Testing and Servicing Positional Accuracy: Positioned to address or location	A14NW (NE)	583	10	395162 299952
383	Points of Interest - Commercial Services Name: H & S Location: Channon House 14-24, Waddens Brook Lane, Wolverhampton, WV11 3SF Category: Repair and Servicing Class Code: Vehicle Repair, Testing and Servicing Positional Accuracy: Positioned to address or location	A14NW (NE)	583	10	395162 299952
384	Points of Interest - Commercial Services Name: Lux Autobody Location: Unit 31-37 Watery Lane Industrial Estate, Watery Lane, Willenhall, WV13 3SU Category: Repair and Servicing Class Code: Vehicle Repair, Testing and Servicing Positional Accuracy: Positioned to address or location	A9NW (SE)	585	10	395092 299172
384	Points of Interest - Commercial Services Name: Luton Logistics Location: Unit 30-34 Watery Lane Industrial Estate, Watery Lane, Willenhall, WV13 3SU Category: Transport, Storage and Delivery Class Code: Distribution and Haulage Positional Accuracy: Positioned to address or location	A9NW (SE)	592	10	395097 299167
384	Points of Interest - Commercial Services Name: Luton Logistics Location: Unit 30/34 Watery Lane Industrial Estate, Watery Lane, Willenhall, WV13 3SU Category: Transport, Storage and Delivery Class Code: Distribution and Haulage Positional Accuracy: Positioned to address or location	A9NW (SE)	593	10	395097 299167
385	Points of Interest - Commercial Services Name: Self Adhesive Speciality Ltd Location: Unit 1 Strawberry Lane Industrial Estate, Strawberry Lane, Willenhall, WV13 3RS Category: Transport, Storage and Delivery Class Code: Distribution and Haulage Positional Accuracy: Positioned to address or location	A8NW (S)	617	10	394573 298966

Map ID	Details	Quadrant Reference (Compass Direction)	Estimated Distance From Site	Contact	NGR
386	Points of Interest - Commercial Services Name: A1 Location: 62 Wolverhampton Road, Wednesfield, Wolverhampton, WV11 1UJ Category: Repair and Servicing Class Code: Vehicle Repair, Testing and Servicing Positional Accuracy: Positioned to address or location	A17SE (NW)	631	10	394042 300019
386	Points of Interest - Commercial Services Name: Wednesfield Motor Company Ltd Location: 62 Wolverhampton Road, Wednesfield, Wolverhampton, WV11 1UJ Category: Repair and Servicing Class Code: Vehicle Repair, Testing and Servicing Positional Accuracy: Positioned to address or location	A17SE (NW)	635	10	394036 300018
386	Points of Interest - Commercial Services Name: E F Auto Centres Location: 50 Wolverhampton Rd, Wednesfield, Wolverhampton, West Midlands, WV11 1UJ Category: Repair and Servicing Class Code: Vehicle Repair, Testing and Servicing Positional Accuracy: Positioned to address or location	A17SE (NW)	660	10	394003 300014
386	Points of Interest - Commercial Services Name: Eurofit Auto Centre Garage Location: 50 Wolverhampton Road, Wednesfield, Wolverhampton, WV11 1UJ Category: Repair and Servicing Class Code: Vehicle Repair, Testing and Servicing Positional Accuracy: Positioned to address or location	A17SE (NW)	661	10	394003 300015
386	Points of Interest - Commercial Services Name: Eurofit Autocentres Location: 50 Wolverhampton Road, Wednesfield, Wolverhampton, WV11 1UJ Category: Repair and Servicing Class Code: Vehicle Repair, Testing and Servicing Positional Accuracy: Positioned to address or location	A17SE (NW)	661	10	394003 300015
386	Points of Interest - Commercial Services Name: Eurofit Autocentres Location: 50 Wolverhampton Road, Wednesfield, Wolverhampton, WV11 1UJ Category: Repair and Servicing Class Code: Vehicle Repair, Testing and Servicing Positional Accuracy: Positioned to address or location	A17SE (NW)	663	10	394002 300017
387	Points of Interest - Commercial Services Name: Zincast Foundry Ltd Location: Strawberry Lane, Willenhall, WV13 3NG Category: Recycling Services Class Code: Scrap Metal Merchants Positional Accuracy: Positioned to address or location	A8NE (S)	635	10	394660 298943
387	Points of Interest - Commercial Services Name: Logistics World Ltd Location: Unit A Tractor Spares Industrial Estate, Strawberry Lane, Willenhall, WV13 3RN Category: Transport, Storage and Delivery Class Code: Distribution and Haulage Positional Accuracy: Positioned to address or location	A8SE (S)	640	10	394625 298939
387	Points of Interest - Commercial Services Name: J S Light Haulage Location: Unit 1/2 Tractor Spares Industrial Estate, Strawberry Lane, Willenhall, WV13 3RN Category: Transport, Storage and Delivery Class Code: Distribution and Haulage Positional Accuracy: Positioned to address or location	A8SE (S)	698	10	394691 298881
387	Points of Interest - Commercial Services Name: M P Metals Location: Unit 4 Tractor Spares Industrial Estate, Strawberry Lane, Willenhall, WV13 3RN Category: Recycling Services Class Code: Scrap Metal Merchants Positional Accuracy: Positioned to address or location	A8SE (S)	699	10	394669 298879
387	Points of Interest - Commercial Services Name: M P Metals Location: Unit 4 Tractor Spares Industrial Estate, Strawberry Lane, Willenhall, WV13 3RN Category: Recycling Services Class Code: Scrap Metal Merchants Positional Accuracy: Positioned to address or location	A8SE (S)	699	10	394669 298879

Map ID	Details	Quadrant Reference (Compass Direction)	Estimated Distance From Site	Contact	NGR
387	<p>Points of Interest - Commercial Services</p> <p>Name: 1st Choice Salvage Location: Unit 6b Tractor Spares Industrial Estate, Strawberry Lane, Willenhall, WV13 3RN Category: Recycling Services Class Code: Scrap Metal Merchants Positional Accuracy: Positioned to address or location</p>	A8SE (S)	702	10	394653 298877
387	<p>Points of Interest - Commercial Services</p> <p>Name: Town & Country Car & Commercial Location: Unit 6b Tractor Spares Industrial Estate, Strawberry Lane, Willenhall, WV13 3RN Category: Recycling Services Class Code: Scrap Metal Merchants Positional Accuracy: Positioned to address or location</p>	A8SE (S)	703	10	394652 298876
387	<p>Points of Interest - Commercial Services</p> <p>Name: Hopton Engineering Ltd Location: Unit 8 Tractor Spares Industrial Estate, Strawberry Lane, Willenhall, WV13 3RN Category: Construction Services Class Code: Metalworkers Including Blacksmiths Positional Accuracy: Positioned to address or location</p>	A8SE (S)	710	10	394630 298869
387	<p>Points of Interest - Commercial Services</p> <p>Name: Hall Street Garage Location: Unit 15a Tractor Spares Industrial Estate, Strawberry Lane, Willenhall, WV13 3RN Category: Repair and Servicing Class Code: Vehicle Repair, Testing and Servicing Positional Accuracy: Positioned to address or location</p>	A8SE (S)	758	10	394638 298821
388	<p>Points of Interest - Commercial Services</p> <p>Name: D S G Motor Mechanic Location: Grasmere, Watery Lane, Willenhall, WV13 3BS Category: Repair and Servicing Class Code: Vehicle Repair, Testing and Servicing Positional Accuracy: Positioned to address or location</p>	A9NW (SE)	664	10	395245 299244
388	<p>Points of Interest - Commercial Services</p> <p>Name: Bargain Vans Ltd Location: Watery Lane, Willenhall, WV13 3BS Category: Repair and Servicing Class Code: Vehicle Repair, Testing and Servicing Positional Accuracy: Positioned to address or location</p>	A9NW (SE)	669	10	395249 299242
389	<p>Points of Interest - Commercial Services</p> <p>Name: Chillington Motor Repairs Location: Unit 15 Tractor Spares Industrial Estate, Strawberry Lane, Willenhall, WV13 3RN Category: Repair and Servicing Class Code: Vehicle Repair, Testing and Servicing Positional Accuracy: Positioned to address or location</p>	A8SW (S)	679	10	394531 298905
389	<p>Points of Interest - Commercial Services</p> <p>Name: Eye for Detail Location: Unit 11-15 Tractor Spares Industrial Estate, Strawberry Lane, Willenhall, WV13 3RN Category: Repair and Servicing Class Code: Vehicle Repair, Testing and Servicing Positional Accuracy: Positioned to address or location</p>	A8SW (S)	682	10	394510 298903
389	<p>Points of Interest - Commercial Services</p> <p>Name: Autobahn Service Centre Location: Unit 11-15 Tractor Spares Industrial Estate, Strawberry Lane, Willenhall, WV13 3RN Category: Repair and Servicing Class Code: Vehicle Repair, Testing and Servicing Positional Accuracy: Positioned to address or location</p>	A8SW (S)	683	10	394510 298903
390	<p>Points of Interest - Commercial Services</p> <p>Name: Deans Autos Location: 117 Helming Drive, Wolverhampton, WV1 2AH Category: Repair and Servicing Class Code: Vehicle Repair, Testing and Servicing Positional Accuracy: Positioned to address or location</p>	A7NE (SW)	742	10	394032 299054
391	<p>Points of Interest - Commercial Services</p> <p>Name: Kenyons Garage Location: Wolverhampton Road, Wednesfield, Wolverhampton, WV11 1UH Category: Repair and Servicing Class Code: Vehicle Repair, Testing and Servicing Positional Accuracy: Positioned to address or location</p>	A17SW (NW)	759	10	393868 299975

Map ID	Details	Quadrant Reference (Compass Direction)	Estimated Distance From Site	Contact	NGR
391	Points of Interest - Commercial Services Name: Kenyon's Garage Location: Wolverhampton Road, Wednesfield, Wolverhampton, WV11 1UH Category: Repair and Servicing Class Code: Vehicle Repair, Testing and Servicing Positional Accuracy: Positioned to address or location	A17SW (NW)	759	10	393867 299974
391	Points of Interest - Commercial Services Name: Kenyons Wednesfield Garage Location: Wolverhampton Road, Wednesfield, Wolverhampton, WV11 1UH Category: Repair and Servicing Class Code: Vehicle Repair, Testing and Servicing Positional Accuracy: Positioned to address or location	A17SW (NW)	759	10	393868 299975
391	Points of Interest - Commercial Services Name: Kenyons Wednesfield Garage Ltd Location: Wolverhampton Road, Wednesfield, Wolverhampton, WV11 1UH Category: Repair and Servicing Class Code: Vehicle Repair, Testing and Servicing Positional Accuracy: Positioned to address or location	A17SW (NW)	759	10	393868 299975
392	Points of Interest - Commercial Services Name: Scrap Yard Location: Not Supplied Category: Recycling Services Class Code: Scrap Metal Merchants Positional Accuracy: Positioned to an adjacent address or location	A9NE (SE)	846	10	395314 299029
392	Points of Interest - Commercial Services Name: Scrap Metal Yard Location: WV13 Category: Recycling Services Class Code: Scrap Metal Merchants Positional Accuracy: Positioned to address or location	A9NE (SE)	850	10	395314 299023
392	Points of Interest - Commercial Services Name: Scrap Metal Yard Location: WV13 Category: Recycling Services Class Code: Scrap Metal Merchants Positional Accuracy: Positioned to an adjacent address or location	A9NW (SE)	864	10	395280 298966
392	Points of Interest - Commercial Services Name: Scrap Metal Yard Location: Not Supplied Category: Recycling Services Class Code: Scrap Metal Merchants Positional Accuracy: Positioned to an adjacent address or location	A9NE (SE)	872	10	395292 298967
393	Points of Interest - Commercial Services Name: P H Motor Services Location: Unit 1, Memory Lane, Wolverhampton, WV11 1SD Category: Repair and Servicing Class Code: Vehicle Repair, Testing and Servicing Positional Accuracy: Positioned to address or location	A17SW (NW)	900	10	393901 300269
393	Points of Interest - Commercial Services Name: P H Motor Services Location: Unit 1, Memory Lane, Wolverhampton, WV11 1SD Category: Repair and Servicing Class Code: Vehicle Repair, Testing and Servicing Positional Accuracy: Positioned to address or location	A17SW (NW)	900	10	393901 300269
394	Points of Interest - Commercial Services Name: A & K Auto Mobile Mechanical Repairs Location: 69 Friesland Drive, Wolverhampton, WV1 2AE Category: Repair and Servicing Class Code: Vehicle Repair, Testing and Servicing Positional Accuracy: Positioned to address or location	A7NW (SW)	907	10	393726 299204
395	Points of Interest - Manufacturing and Production Name: Satellite Industrial Park Location: WV11 Category: Industrial Features Class Code: Business Parks and Industrial Estates Positional Accuracy: Positioned to an adjacent address or location	A13SW (SW)	22	10	394528 299578
396	Points of Interest - Manufacturing and Production Name: Neachells Lane Industrial Estate Location: WV11 Category: Industrial Features Class Code: Business Parks and Industrial Estates Positional Accuracy: Positioned to an adjacent address or location	A13SE (SE)	87	10	394744 299532

Map ID	Details	Quadrant Reference (Compass Direction)	Estimated Distance From Site	Contact	NGR
396	Points of Interest - Manufacturing and Production Name: Neachells Lane Industrial Estate Location: WV11 Category: Industrial Features Class Code: Business Parks and Industrial Estates Positional Accuracy: Positioned to an adjacent address or location	A13SE (SE)	109	10	394770 299533
396	Points of Interest - Manufacturing and Production Name: Works Location: WV11 Category: Industrial Features Class Code: Unspecified Works Or Factories Positional Accuracy: Positioned to an adjacent address or location	A13SE (SE)	178	10	394822 299484
396	Points of Interest - Manufacturing and Production Name: Works Location: Not Supplied Category: Industrial Features Class Code: Unspecified Works Or Factories Positional Accuracy: Positioned to an adjacent address or location	A13SE (SE)	183	10	394841 299510
397	Points of Interest - Manufacturing and Production Name: Tank Location: WV11 Category: Industrial Features Class Code: Tanks (Generic) Positional Accuracy: Positioned to an adjacent address or location	A13SW (SW)	96	10	394533 299491
397	Points of Interest - Manufacturing and Production Name: Satellite Industrial Park Location: WV11 Category: Industrial Features Class Code: Business Parks and Industrial Estates Positional Accuracy: Positioned to an adjacent address or location	A13SW (SW)	118	10	394533 299469
397	Points of Interest - Manufacturing and Production Name: Tank Location: WV11 Category: Industrial Features Class Code: Tanks (Generic) Positional Accuracy: Positioned to an adjacent address or location	A13SW (SW)	120	10	394477 299490
397	Points of Interest - Manufacturing and Production Name: Works Location: Not Supplied Category: Industrial Features Class Code: Unspecified Works Or Factories Positional Accuracy: Positioned to an adjacent address or location	A13SW (SW)	138	10	394496 299459
398	Points of Interest - Manufacturing and Production Name: Works Location: Not Supplied Category: Industrial Features Class Code: Unspecified Works Or Factories Positional Accuracy: Positioned to an adjacent address or location	A13SW (S)	121	10	394568 299462
399	Points of Interest - Manufacturing and Production Name: Works Location: Not Supplied Category: Industrial Features Class Code: Unspecified Works Or Factories Positional Accuracy: Positioned to an adjacent address or location	A13NE (NE)	182	10	394812 299754
399	Points of Interest - Manufacturing and Production Name: Works Location: WV11 Category: Industrial Features Class Code: Unspecified Works Or Factories Positional Accuracy: Positioned to an adjacent address or location	A13NE (NE)	228	10	394803 299828
399	Points of Interest - Manufacturing and Production Name: Works Location: Not Supplied Category: Industrial Features Class Code: Unspecified Works Or Factories Positional Accuracy: Positioned to an adjacent address or location	A13NE (NE)	232	10	394807 299829
400	Points of Interest - Manufacturing and Production Name: Phoenix Industrial Estate Location: WV11 Category: Industrial Features Class Code: Business Parks and Industrial Estates Positional Accuracy: Positioned to an adjacent address or location	A13SE (SE)	187	10	394801 299445

Map ID	Details	Quadrant Reference (Compass Direction)	Estimated Distance From Site	Contact	NGR
400	Points of Interest - Manufacturing and Production Name: Phoenix Industrial Estate Location: WV11 Category: Industrial Features Class Code: Business Parks and Industrial Estates Positional Accuracy: Positioned to an adjacent address or location	A13SE (SE)	194	10	394814 299448
400	Points of Interest - Manufacturing and Production Name: Tank Location: WV11 Category: Industrial Features Class Code: Tanks (Generic) Positional Accuracy: Positioned to an adjacent address or location	A13SE (SE)	233	10	394812 299394
400	Points of Interest - Manufacturing and Production Name: Works Location: WV13 Category: Industrial Features Class Code: Unspecified Works Or Factories Positional Accuracy: Positioned to an adjacent address or location	A13SE (SE)	303	10	394840 299328
400	Points of Interest - Manufacturing and Production Name: Works Location: Not Supplied Category: Industrial Features Class Code: Unspecified Works Or Factories Positional Accuracy: Positioned to an adjacent address or location	A13SE (SE)	304	10	394844 299329
401	Points of Interest - Manufacturing and Production Name: Tank Location: WV11 Category: Industrial Features Class Code: Tanks (Generic) Positional Accuracy: Positioned to an adjacent address or location	A13NW (N)	199	10	394526 299847
401	Points of Interest - Manufacturing and Production Name: Tanks Location: WV11 Category: Industrial Features Class Code: Tanks (Generic) Positional Accuracy: Positioned to an adjacent address or location	A13NW (N)	206	10	394556 299857
401	Points of Interest - Manufacturing and Production Name: Wednesfield Way Industrial Estate Location: WV11 Category: Industrial Features Class Code: Business Parks and Industrial Estates Positional Accuracy: Positioned to an adjacent address or location	A13NW (N)	263	10	394520 299911
401	Points of Interest - Manufacturing and Production Name: Works Location: Not Supplied Category: Industrial Features Class Code: Unspecified Works Or Factories Positional Accuracy: Positioned to an adjacent address or location	A13NW (N)	281	10	394531 299930
402	Points of Interest - Manufacturing and Production Name: Key Industrial Park Location: WV13 Category: Industrial Features Class Code: Business Parks and Industrial Estates Positional Accuracy: Positioned to an adjacent address or location	A13SE (S)	220	10	394629 299360
402	Points of Interest - Manufacturing and Production Name: Key Industrial Park Location: WV13 Category: Industrial Features Class Code: Business Parks and Industrial Estates Positional Accuracy: Positioned to an adjacent address or location	A13SE (S)	223	10	394613 299359
403	Points of Interest - Manufacturing and Production Name: Works Location: Not Supplied Category: Industrial Features Class Code: Unspecified Works Or Factories Positional Accuracy: Positioned to an adjacent address or location	A13SW (SW)	258	10	394407 299370
403	Points of Interest - Manufacturing and Production Name: Works Location: WV13 Category: Industrial Features Class Code: Unspecified Works Or Factories Positional Accuracy: Positioned to an adjacent address or location	A13SW (SW)	261	10	394403 299370

Map ID	Details	Quadrant Reference (Compass Direction)	Estimated Distance From Site	Contact	NGR
403	Points of Interest - Manufacturing and Production Name: Tank Location: WV13 Category: Industrial Features Class Code: Tanks (Generic) Positional Accuracy: Positioned to an adjacent address or location	A13SW (SW)	275	10	394391 299361
403	Points of Interest - Manufacturing and Production Name: Tanks Location: WV13 Category: Industrial Features Class Code: Tanks (Generic) Positional Accuracy: Positioned to an adjacent address or location	A13SW (SW)	312	10	394323 299371
403	Points of Interest - Manufacturing and Production Name: Tank Location: WV13 Category: Industrial Features Class Code: Tanks (Generic) Positional Accuracy: Positioned to address or location	A13SW (SW)	314	10	394322 299369
403	Points of Interest - Manufacturing and Production Name: Tank Location: WV13 Category: Industrial Features Class Code: Tanks (Generic) Positional Accuracy: Positioned to address or location	A13SW (SW)	316	10	394322 299366
404	Points of Interest - Manufacturing and Production Name: Business Park Location: WV11 Category: Industrial Features Class Code: Business Parks and Industrial Estates Positional Accuracy: Positioned to an adjacent address or location	A13NW (NW)	271	10	394332 299806
405	Points of Interest - Manufacturing and Production Name: Tank Location: WV11 Category: Industrial Features Class Code: Tanks (Generic) Positional Accuracy: Positioned to an adjacent address or location	A13NE (NE)	275	10	394916 299762
406	Points of Interest - Manufacturing and Production Name: Works Location: Not Supplied Category: Industrial Features Class Code: Unspecified Works Or Factories Positional Accuracy: Positioned to an adjacent address or location	A13NW (NW)	298	10	394469 299935
407	Points of Interest - Manufacturing and Production Name: Works Location: Not Supplied Category: Industrial Features Class Code: Unspecified Works Or Factories Positional Accuracy: Positioned to an adjacent address or location	A8NW (SW)	365	10	394386 299259
407	Points of Interest - Manufacturing and Production Name: Works Location: WV13 Category: Industrial Features Class Code: Unspecified Works Or Factories Positional Accuracy: Positioned to an adjacent address or location	A8NW (SW)	366	10	394383 299260
407	Points of Interest - Manufacturing and Production Name: Works Location: Not Supplied Category: Industrial Features Class Code: Unspecified Works Or Factories Positional Accuracy: Positioned to an adjacent address or location	A8NW (SW)	380	10	394433 299224
407	Points of Interest - Manufacturing and Production Name: Works Location: WV13 Category: Industrial Features Class Code: Unspecified Works Or Factories Positional Accuracy: Positioned to an adjacent address or location	A8NW (SW)	382	10	394430 299223
407	Points of Interest - Manufacturing and Production Name: Works Location: Not Supplied Category: Industrial Features Class Code: Unspecified Works Or Factories Positional Accuracy: Positioned to an adjacent address or location	A8NW (SW)	388	10	394409 299224

Map ID	Details	Quadrant Reference (Compass Direction)	Estimated Distance From Site	Contact	NGR
407	Points of Interest - Manufacturing and Production Name: Works Location: WV13 Category: Industrial Features Class Code: Unspecified Works Or Factories Positional Accuracy: Positioned to an adjacent address or location	A8NW (SW)	390	10	394406 299223
407	Points of Interest - Manufacturing and Production Name: Tank Location: WV13 Category: Industrial Features Class Code: Tanks (Generic) Positional Accuracy: Positioned to an adjacent address or location	A8NW (SW)	401	10	394381 299222
407	Points of Interest - Manufacturing and Production Name: Works Location: Not Supplied Category: Industrial Features Class Code: Unspecified Works Or Factories Positional Accuracy: Positioned to an adjacent address or location	A8NW (SW)	411	10	394330 299238
407	Points of Interest - Manufacturing and Production Name: Works Location: Not Supplied Category: Industrial Features Class Code: Unspecified Works Or Factories Positional Accuracy: Positioned to an adjacent address or location	A8NW (SW)	420	10	394427 299184
407	Points of Interest - Manufacturing and Production Name: Works Location: WV13 Category: Industrial Features Class Code: Unspecified Works Or Factories Positional Accuracy: Positioned to an adjacent address or location	A8NW (SW)	421	10	394424 299184
407	Points of Interest - Manufacturing and Production Name: Imex Business Centre Location: WV13 Category: Industrial Features Class Code: Business Parks and Industrial Estates Positional Accuracy: Positioned to an adjacent address or location	A8NW (SW)	423	10	394309 299238
408	Points of Interest - Manufacturing and Production Name: Tank Location: WV13 Category: Industrial Features Class Code: Tanks (Generic) Positional Accuracy: Positioned to an adjacent address or location	A8NW (S)	381	10	394549 299203
409	Points of Interest - Manufacturing and Production Name: Works Location: Not Supplied Category: Industrial Features Class Code: Unspecified Works Or Factories Positional Accuracy: Positioned to an adjacent address or location	A8NE (S)	381	10	394730 299203
409	Points of Interest - Manufacturing and Production Name: Works Location: WV13 Category: Industrial Features Class Code: Unspecified Works Or Factories Positional Accuracy: Positioned to an adjacent address or location	A8NE (S)	382	10	394727 299202
409	Points of Interest - Manufacturing and Production Name: Tank Location: WV13 Category: Industrial Features Class Code: Tanks (Generic) Positional Accuracy: Positioned to an adjacent address or location	A8NE (S)	393	10	394688 299186
409	Points of Interest - Manufacturing and Production Name: Works Location: Not Supplied Category: Industrial Features Class Code: Unspecified Works Or Factories Positional Accuracy: Positioned to an adjacent address or location	A8NE (S)	412	10	394713 299170
409	Points of Interest - Manufacturing and Production Name: Works Location: WV13 Category: Industrial Features Class Code: Unspecified Works Or Factories Positional Accuracy: Positioned to an adjacent address or location	A8NE (S)	413	10	394711 299169

Map ID	Details	Quadrant Reference (Compass Direction)	Estimated Distance From Site	Contact	NGR
410	Points of Interest - Manufacturing and Production Name: Tanks Location: WV11 Category: Industrial Features Class Code: Tanks (Generic) Positional Accuracy: Positioned to an adjacent address or location	A14SW (SE)	428	10	394992 299296
410	Points of Interest - Manufacturing and Production Name: Tank Location: WV11 Category: Industrial Features Class Code: Tanks (Generic) Positional Accuracy: Positioned to address or location	A14SW (SE)	433	10	394996 299292
410	Points of Interest - Manufacturing and Production Name: Tank Location: WV11 Category: Industrial Features Class Code: Tanks (Generic) Positional Accuracy: Positioned to address or location	A14SW (SE)	437	10	394996 299287
410	Points of Interest - Manufacturing and Production Name: Works Location: WV11 Category: Industrial Features Class Code: Unspecified Works Or Factories Positional Accuracy: Positioned to an adjacent address or location	A9NW (SE)	461	10	394991 299247
410	Points of Interest - Manufacturing and Production Name: Works Location: Not Supplied Category: Industrial Features Class Code: Unspecified Works Or Factories Positional Accuracy: Positioned to an adjacent address or location	A9NW (SE)	462	10	394994 299248
410	Points of Interest - Manufacturing and Production Name: Works Location: WV11 Category: Industrial Features Class Code: Unspecified Works Or Factories Positional Accuracy: Positioned to an adjacent address or location	A9NW (SE)	470	10	395013 299257
411	Points of Interest - Manufacturing and Production Name: Planetary Industrial Estate Location: WV13 Category: Industrial Features Class Code: Business Parks and Industrial Estates Positional Accuracy: Positioned to an adjacent address or location	A12NE (W)	446	10	394103 299618
411	Points of Interest - Manufacturing and Production Name: Planetary Industrial Estate Location: WV13 Category: Industrial Features Class Code: Business Parks and Industrial Estates Positional Accuracy: Positioned to an adjacent address or location	A12NE (W)	468	10	394081 299617
412	Points of Interest - Manufacturing and Production Name: Works Location: Not Supplied Category: Industrial Features Class Code: Unspecified Works Or Factories Positional Accuracy: Positioned to an adjacent address or location	A8NE (SE)	453	10	394886 299180
412	Points of Interest - Manufacturing and Production Name: Pdh Industrial Estate Location: WV13 Category: Industrial Features Class Code: Business Parks and Industrial Estates Positional Accuracy: Positioned to an adjacent address or location	A8NE (SE)	519	10	394871 299100
413	Points of Interest - Manufacturing and Production Name: Steelpark Industrial Location: WV11 Category: Industrial Features Class Code: Business Parks and Industrial Estates Positional Accuracy: Positioned to an adjacent address or location	A14SW (E)	491	10	395162 299556
413	Points of Interest - Manufacturing and Production Name: Industrial Estate Location: WV11 Category: Industrial Features Class Code: Business Parks and Industrial Estates Positional Accuracy: Positioned to an adjacent address or location	A14SW (E)	491	10	395162 299554

Map ID	Details	Quadrant Reference (Compass Direction)	Estimated Distance From Site	Contact	NGR
414	Points of Interest - Manufacturing and Production Name: Works Location: Not Supplied Category: Industrial Features Class Code: Unspecified Works Or Factories Positional Accuracy: Positioned to an adjacent address or location	A8NW (SW)	494	10	394280 299171
414	Points of Interest - Manufacturing and Production Name: Works Location: WV13 Category: Industrial Features Class Code: Unspecified Works Or Factories Positional Accuracy: Positioned to an adjacent address or location	A8NW (SW)	497	10	394277 299170
414	Points of Interest - Manufacturing and Production Name: Works Location: WV13 Category: Industrial Features Class Code: Unspecified Works Or Factories Positional Accuracy: Positioned to address or location	A7NE (SW)	542	10	394196 299174
415	Points of Interest - Manufacturing and Production Name: Works Location: Not Supplied Category: Industrial Features Class Code: Unspecified Works Or Factories Positional Accuracy: Positioned to an adjacent address or location	A8NW (SW)	513	10	394363 299108
415	Points of Interest - Manufacturing and Production Name: Works Location: WV13 Category: Industrial Features Class Code: Unspecified Works Or Factories Positional Accuracy: Positioned to an adjacent address or location	A8NW (SW)	514	10	394360 299108
415	Points of Interest - Manufacturing and Production Name: Works Location: Not Supplied Category: Industrial Features Class Code: Unspecified Works Or Factories Positional Accuracy: Positioned to an adjacent address or location	A8NW (SW)	574	10	394307 299065
415	Points of Interest - Manufacturing and Production Name: Works Location: WV13 Category: Industrial Features Class Code: Unspecified Works Or Factories Positional Accuracy: Positioned to an adjacent address or location	A8NW (SW)	576	10	394304 299065
416	Points of Interest - Manufacturing and Production Name: Works Location: WV11 Category: Industrial Features Class Code: Unspecified Works Or Factories Positional Accuracy: Positioned to an adjacent address or location	A19SW (NE)	522	10	395087 299955
416	Points of Interest - Manufacturing and Production Name: Works Location: Not Supplied Category: Industrial Features Class Code: Unspecified Works Or Factories Positional Accuracy: Positioned to an adjacent address or location	A19SW (NE)	525	10	395091 299955
416	Points of Interest - Manufacturing and Production Name: Works Location: Not Supplied Category: Industrial Features Class Code: Unspecified Works Or Factories Positional Accuracy: Positioned to an adjacent address or location	A19SW (NE)	580	10	395156 299956
416	Points of Interest - Manufacturing and Production Name: Works Location: Not Supplied Category: Industrial Features Class Code: Unspecified Works Or Factories Positional Accuracy: Positioned to an adjacent address or location	A19SW (NE)	585	10	395122 300013
416	Points of Interest - Manufacturing and Production Name: Works Location: WV11 Category: Industrial Features Class Code: Unspecified Works Or Factories Positional Accuracy: Positioned to an adjacent address or location	A19SW (NE)	585	10	395122 300013

Map ID	Details	Quadrant Reference (Compass Direction)	Estimated Distance From Site	Contact	NGR
416	Points of Interest - Manufacturing and Production Name: Business Park Location: WV11 Category: Industrial Features Class Code: Business Parks and Industrial Estates Positional Accuracy: Positioned to an adjacent address or location	A19SW (NE)	609	10	395180 299973
417	Points of Interest - Manufacturing and Production Name: Pdh Industrial Estate Location: WV13 Category: Industrial Features Class Code: Business Parks and Industrial Estates Positional Accuracy: Positioned to an adjacent address or location	A8NE (SE)	523	10	394884 299102
417	Points of Interest - Manufacturing and Production Name: Watery Lane Industrial Estate Location: WV13 Category: Industrial Features Class Code: Business Parks and Industrial Estates Positional Accuracy: Positioned to an adjacent address or location	A9NW (SE)	559	10	394963 299102
418	Points of Interest - Manufacturing and Production Name: Works Location: Not Supplied Category: Industrial Features Class Code: Unspecified Works Or Factories Positional Accuracy: Positioned to an adjacent address or location	A8NW (S)	526	10	394414 299078
418	Points of Interest - Manufacturing and Production Name: Works Location: WV13 Category: Industrial Features Class Code: Unspecified Works Or Factories Positional Accuracy: Positioned to an adjacent address or location	A8NW (S)	526	10	394411 299078
419	Points of Interest - Manufacturing and Production Name: Works Location: Not Supplied Category: Industrial Features Class Code: Unspecified Works Or Factories Positional Accuracy: Positioned to an adjacent address or location	A7NE (SW)	542	10	394192 299178
420	Points of Interest - Manufacturing and Production Name: Industrial Estate Location: WV13 Category: Industrial Features Class Code: Business Parks and Industrial Estates Positional Accuracy: Positioned to an adjacent address or location	A9NW (SE)	579	10	395046 299138
421	Points of Interest - Manufacturing and Production Name: Business Park Location: WV13 Category: Industrial Features Class Code: Business Parks and Industrial Estates Positional Accuracy: Positioned to an adjacent address or location	A12SE (W)	591	10	393984 299412
422	Points of Interest - Manufacturing and Production Name: Works Location: Not Supplied Category: Industrial Features Class Code: Unspecified Works Or Factories Positional Accuracy: Positioned to an adjacent address or location	A8NE (S)	617	10	394744 298967
422	Points of Interest - Manufacturing and Production Name: Works Location: WV13 Category: Industrial Features Class Code: Unspecified Works Or Factories Positional Accuracy: Positioned to an adjacent address or location	A8NE (S)	617	10	394739 298966
423	Points of Interest - Manufacturing and Production Name: Tank Location: WV13 Category: Industrial Features Class Code: Tanks (Generic) Positional Accuracy: Positioned to an adjacent address or location	A8NW (S)	638	10	394605 298943
423	Points of Interest - Manufacturing and Production Name: Strawberry Lane Industrial Estate Location: WV13 Category: Industrial Features Class Code: Business Parks and Industrial Estates Positional Accuracy: Positioned to an adjacent address or location	A8NW (S)	643	10	394543 298941

Map ID	Details	Quadrant Reference (Compass Direction)	Estimated Distance From Site	Contact	NGR
423	Points of Interest - Manufacturing and Production Name: Tractor Spares Industrial Estate Location: WV13 Category: Industrial Features Class Code: Business Parks and Industrial Estates Positional Accuracy: Positioned to an adjacent address or location	A8SE (S)	668	10	394650 298911
423	Points of Interest - Manufacturing and Production Name: Tractor Spares Industrial Estate Location: WV13 Category: Industrial Features Class Code: Business Parks and Industrial Estates Positional Accuracy: Positioned to an adjacent address or location	A8SE (S)	668	10	394661 298911
424	Points of Interest - Manufacturing and Production Name: Industrial Estate Location: WV13 Category: Industrial Features Class Code: Business Parks and Industrial Estates Positional Accuracy: Positioned to an adjacent address or location	A8NW (S)	642	10	394397 298962
425	Points of Interest - Manufacturing and Production Name: Sand Pits Location: WV13 Category: Extractive Industries Class Code: Sand, Gravel and Clay Extraction and Merchants Positional Accuracy: Positioned to an adjacent address or location	A14SE (E)	667	10	395336 299523
426	Points of Interest - Manufacturing and Production Name: Works Location: WV13 Category: Industrial Features Class Code: Unspecified Works Or Factories Positional Accuracy: Positioned to an adjacent address or location	A9NE (SE)	744	10	395321 299216
426	Points of Interest - Manufacturing and Production Name: Works Location: Not Supplied Category: Industrial Features Class Code: Unspecified Works Or Factories Positional Accuracy: Positioned to an adjacent address or location	A9NE (SE)	748	10	395325 299216
427	Points of Interest - Manufacturing and Production Name: Works Location: WV13 Category: Industrial Features Class Code: Unspecified Works Or Factories Positional Accuracy: Positioned to an adjacent address or location	A14NE (E)	766	10	395438 299627
427	Points of Interest - Manufacturing and Production Name: Works Location: Not Supplied Category: Industrial Features Class Code: Unspecified Works Or Factories Positional Accuracy: Positioned to an adjacent address or location	A14NE (E)	771	10	395443 299628
427	Points of Interest - Manufacturing and Production Name: Works Location: Not Supplied Category: Industrial Features Class Code: Unspecified Works Or Factories Positional Accuracy: Positioned to an adjacent address or location	A14NE (E)	837	10	395508 299649
428	Points of Interest - Manufacturing and Production Name: Works Location: WV11 Category: Industrial Features Class Code: Unspecified Works Or Factories Positional Accuracy: Positioned to an adjacent address or location	A18NE (N)	770	10	394645 300419
429	Points of Interest - Manufacturing and Production Name: Works Location: Not Supplied Category: Industrial Features Class Code: Unspecified Works Or Factories Positional Accuracy: Positioned to an adjacent address or location	A17SW (NW)	773	10	393847 299962
429	Points of Interest - Manufacturing and Production Name: Works Location: WV11 Category: Industrial Features Class Code: Unspecified Works Or Factories Positional Accuracy: Positioned to an adjacent address or location	A17SW (NW)	775	10	393844 299961

Map ID	Details	Quadrant Reference (Compass Direction)	Estimated Distance From Site	Contact	NGR
429	Points of Interest - Manufacturing and Production Name: Works Location: Not Supplied Category: Industrial Features Class Code: Unspecified Works Or Factories Positional Accuracy: Positioned to an adjacent address or location	A17SW (NW)	785	10	393832 299959
429	Points of Interest - Manufacturing and Production Name: Works Location: WV11 Category: Industrial Features Class Code: Unspecified Works Or Factories Positional Accuracy: Positioned to an adjacent address or location	A17SW (NW)	787	10	393831 299962
429	Points of Interest - Manufacturing and Production Name: Works Location: Not Supplied Category: Industrial Features Class Code: Unspecified Works Or Factories Positional Accuracy: Positioned to an adjacent address or location	A12NW (W)	832	10	393779 299952
429	Points of Interest - Manufacturing and Production Name: Works Location: WV11 Category: Industrial Features Class Code: Unspecified Works Or Factories Positional Accuracy: Positioned to an adjacent address or location	A12NW (W)	834	10	393776 299951
430	Points of Interest - Manufacturing and Production Name: Works Location: WV11 Category: Industrial Features Class Code: Unspecified Works Or Factories Positional Accuracy: Positioned to an adjacent address or location	A18NW (N)	820	10	394527 300470
431	Points of Interest - Manufacturing and Production Name: Tank Location: WV11 Category: Industrial Features Class Code: Tanks (Generic) Positional Accuracy: Positioned to an adjacent address or location	A19NW (NE)	887	10	395192 300359
432	Points of Interest - Manufacturing and Production Name: Works Location: Not Supplied Category: Industrial Features Class Code: Unspecified Works Or Factories Positional Accuracy: Positioned to an adjacent address or location	A17SW (NW)	890	10	393920 300274
432	Points of Interest - Manufacturing and Production Name: Works Location: WV11 Category: Industrial Features Class Code: Unspecified Works Or Factories Positional Accuracy: Positioned to an adjacent address or location	A17SW (NW)	896	10	393907 300270
432	Points of Interest - Manufacturing and Production Name: Works Location: Not Supplied Category: Industrial Features Class Code: Unspecified Works Or Factories Positional Accuracy: Positioned to an adjacent address or location	A17SW (NW)	897	10	393906 300270
433	Points of Interest - Public Infrastructure Name: Choice Travel Location: Planetary Road, Willenhall, WV13 3SW Category: Public Transport, Stations and Infrastructure Class Code: Bus and Coach Stations, Depots and Companies Positional Accuracy: Positioned to address or location	A13SW (S)	280	10	394495 299311
433	Points of Interest - Public Infrastructure Name: Arriva Plc Location: Planetary Road, Willenhall, WV13 3SW Category: Public Transport, Stations and Infrastructure Class Code: Bus and Coach Stations, Depots and Companies Positional Accuracy: Positioned to address or location	A13SW (S)	280	10	394495 299311
434	Points of Interest - Public Infrastructure Name: Sainsbury's Petrol Station Location: Rookery Street, Wolverhampton, WV11 1UP Category: Road And Rail Class Code: Petrol and Fuel Stations Positional Accuracy: Positioned to address or location	A13NW (NW)	320	10	394342 299889

Map ID	Details	Quadrant Reference (Compass Direction)	Estimated Distance From Site	Contact	NGR
435	Points of Interest - Public Infrastructure Name: Qayoum Beddoes Sstn Location: Beddoes Service Station, Neachells Lane, Willenhall, WV13 3SJ Category: Road And Rail Class Code: Petrol and Fuel Stations Positional Accuracy: Positioned to address or location	A8NE (SE)	363	10	394782 299233
435	Points of Interest - Public Infrastructure Name: Beddoes Service Station Location: Beddoes Service Station, Neachells Lane, Willenhall, WV13 3SJ Category: Road And Rail Class Code: Petrol and Fuel Stations Positional Accuracy: Positioned to address or location	A8NE (SE)	364	10	394782 299233
435	Points of Interest - Public Infrastructure Name: BP Service Station Location: Beddoes Service Station, Neachells Lane, Willenhall, WV13 3SJ Category: Road And Rail Class Code: Petrol and Fuel Stations Positional Accuracy: Positioned to address or location	A8NE (SE)	364	10	394782 299233
436	Points of Interest - Public Infrastructure Name: Sainsbury's Wednesfield Location: Rookery Street, Wednesfield, Wolverhampton, WV11 1UP Category: Road And Rail Class Code: Petrol and Fuel Stations Positional Accuracy: Positioned to address or location	A12NE (NW)	410	10	394230 299902
437	Points of Interest - Public Infrastructure Name: S I T A Ltd Location: Glendale House, Neachells Lane, Willenhall, WV13 3SQ Category: Infrastructure and Facilities Class Code: Waste Storage, Processing and Disposal Positional Accuracy: Positioned to address or location	A8NE (SE)	445	10	394887 299191
438	Points of Interest - Public Infrastructure Name: J M E Glass Location: The Glass Yard, Neachells Lane, Willenhall, WV13 3SF Category: Infrastructure and Facilities Class Code: Recycling Centres Positional Accuracy: Positioned to address or location	A8NE (S)	458	10	394754 299130
439	Points of Interest - Public Infrastructure Name: Wednesfield Police Station Location: Alfred Squire Road, Wolverhampton, WV11 1XU Category: Central and Local Government Class Code: Police Stations Positional Accuracy: Positioned to address or location	A18SE (N)	463	10	394646 300111
439	Points of Interest - Public Infrastructure Name: West Midlands Police Location: Alfred Squire Road, Wolverhampton, WV11 1XU Category: Central and Local Government Class Code: Police Stations Positional Accuracy: Positioned to address or location	A18SE (N)	463	10	394646 300111
439	Points of Interest - Public Infrastructure Name: Wednesfield Police Station Location: Alfred Squire Road, Wolverhampton, WV11 1XU Category: Central and Local Government Class Code: Police Stations Positional Accuracy: Positioned to address or location	A18SE (N)	463	10	394646 300111
440	Points of Interest - Public Infrastructure Name: Garden of Remembrance Location: Not Supplied Category: Infrastructure and Facilities Class Code: Cemeteries and Crematoria Positional Accuracy: Positioned to an adjacent address or location	A18SW (N)	563	10	394388 300187
441	Points of Interest - Public Infrastructure Name: Sewage Pumping Station Location: WV13 Category: Infrastructure and Facilities Class Code: Waste Storage, Processing and Disposal Positional Accuracy: Positioned to an adjacent address or location	A8SE (S)	773	10	394733 298809
441	Points of Interest - Public Infrastructure Name: Sewage Pumping Station Location: WV13 Category: Infrastructure and Facilities Class Code: Waste Storage, Processing and Disposal Positional Accuracy: Positioned to an adjacent address or location	A8SE (S)	773	10	394750 298811

Map ID	Details	Quadrant Reference (Compass Direction)	Estimated Distance From Site	Contact	NGR
441	Points of Interest - Public Infrastructure Name: Portobello Junction Location: WV13 Category: Public Transport, Stations and Infrastructure Class Code: Railway Stations, Junctions and Halts Positional Accuracy: Positioned to an adjacent address or location	A8SE (S)	829	10	394680 298750
442	Points of Interest - Public Infrastructure Name: Graveyard Location: Not Supplied Category: Infrastructure and Facilities Class Code: Cemeteries and Crematoria Positional Accuracy: Positioned to an adjacent address or location	A17SW (NW)	929	10	393862 300270
442	Points of Interest - Public Infrastructure Name: Graveyard Location: WV11 Category: Infrastructure and Facilities Class Code: Cemeteries and Crematoria Positional Accuracy: Positioned to an adjacent address or location	A17SW (NW)	929	10	393862 300270
443	Points of Interest - Recreational and Environmental Name: Playground Location: Not Supplied Category: Recreational Class Code: Playgrounds Positional Accuracy: Positioned to an adjacent address or location	A17SE (NW)	658	10	394234 300225
443	Points of Interest - Recreational and Environmental Name: Playground Location: Torridge Drive, WV11 Category: Recreational Class Code: Playgrounds Positional Accuracy: Positioned to address or location	A17SE (NW)	658	10	394234 300225
444	Points of Interest - Recreational and Environmental Name: Playground Location: Not Supplied Category: Recreational Class Code: Playgrounds Positional Accuracy: Positioned to an adjacent address or location	A17SE (NW)	700	10	394089 300173
444	Points of Interest - Recreational and Environmental Name: Playground Location: Frome Drive, WV11 Category: Recreational Class Code: Playgrounds Positional Accuracy: Positioned to address or location	A17SE (NW)	702	10	394090 300177
444	Points of Interest - Recreational and Environmental Name: Playground Location: Not Supplied Category: Recreational Class Code: Playgrounds Positional Accuracy: Positioned to an adjacent address or location	A17SE (NW)	736	10	394023 300160
444	Points of Interest - Recreational and Environmental Name: Playground Location: Lyd Close, WV11 Category: Recreational Class Code: Playgrounds Positional Accuracy: Positioned to address or location	A17SE (NW)	737	10	394024 300162
445	Points of Interest - Recreational and Environmental Name: Skateboard Park Location: Nordley Road, WV11 Category: Recreational Class Code: Playgrounds Positional Accuracy: Positioned to address or location	A18NW (N)	817	10	394369 300445
445	Points of Interest - Recreational and Environmental Name: Playground Location: Not Supplied Category: Recreational Class Code: Playgrounds Positional Accuracy: Positioned to an adjacent address or location	A18NW (N)	835	10	394420 300474
445	Points of Interest - Recreational and Environmental Name: Playground Location: Nr Nordley Road, WV11 Category: Recreational Class Code: Playgrounds Positional Accuracy: Positioned to address or location	A18NW (N)	862	10	394382 300494

Map ID	Details	Quadrant Reference (Compass Direction)	Estimated Distance From Site	Contact	NGR
445	Points of Interest - Recreational and Environmental Name: Playground Location: Not Supplied Category: Recreational Class Code: Playgrounds Positional Accuracy: Positioned to an adjacent address or location	A18NW (N)	871	10	394416 300510
445	Points of Interest - Recreational and Environmental Name: Playground Location: Nr Nordley Road, WV11 Category: Recreational Class Code: Playgrounds Positional Accuracy: Positioned to an adjacent address or location	A18NW (N)	872	10	394407 300509
446	Points of Interest - Recreational and Environmental Name: Games Area Location: Not Supplied Category: Recreational Class Code: Playgrounds Positional Accuracy: Positioned to an adjacent address or location	A7SE (SW)	996	10	394087 298703

Map ID	Details	Quadrant Reference (Compass Direction)	Estimated Distance From Site	Contact	NGR
447	Local Nature Reserves Name: Waddens Brook, Noose Lane Multiple Area: Y Area (m2): 127855.2 Source: Natural England Designation Date: Not Supplied	A14SE (SE)	676	12	395296 299320
448	Nitrate Vulnerable Zones Name: River Trent (Source To Confluence With Derwent) Nvz Description: Surface Water Source: Environment Agency, Head Office	A13SW (SE)	0	4	394611 299614
449	Nitrate Vulnerable Zones Name: R Stour (Worcs) - Conf Smestow Bk To Conf R Severn Nvz Description: Surface Water Source: Environment Agency, Head Office	A12NW (W)	953	4	393600 299700

Agency & Hydrological	Version	Update Cycle
Contaminated Land Register Entries and Notices Wolverhampton City Council - Environmental Health (Public Protection) Walsall Metropolitan Borough Council - Pollution Control Division Environment Agency - Head Office Dudley Metropolitan Borough Council - Environmental Protection Division Sandwell Metropolitan Borough Council - Environmental Health Department South Staffordshire District Council - Environmental Health Department	February 2014 February 2019 June 2020 September 2017 September 2017 September 2017	Annually Annual Rolling Update Annually Annual Rolling Update Annual Rolling Update Annual Rolling Update
Discharge Consents Environment Agency - Midlands Region	January 2022	Quarterly
Enforcement and Prohibition Notices Environment Agency - Midlands Region	March 2013	
Integrated Pollution Controls Environment Agency - Midlands Region	January 2009	
Integrated Pollution Prevention And Control Environment Agency - Midlands Region	January 2022	Quarterly
Local Authority Integrated Pollution Prevention And Control Dudley Metropolitan Borough Council - Environmental Protection Division Sandwell Metropolitan Borough Council - Environmental Health Department Wolverhampton City Council - Environmental Health (Public Protection) South Staffordshire District Council - Environmental Health Department Walsall Metropolitan Borough Council - Environmental Health Department	December 2014 July 2015 March 2014 March 2015 May 2014	Variable Variable Variable Variable Variable
Local Authority Pollution Prevention and Controls Dudley Metropolitan Borough Council - Environmental Protection Division Sandwell Metropolitan Borough Council - Environmental Health Department Wolverhampton City Council - Environmental Health (Public Protection) South Staffordshire District Council - Environmental Health Department Walsall Metropolitan Borough Council - Environmental Health Department	December 2014 July 2015 March 2014 March 2015 May 2014	Annual Rolling Update Annually Annual Rolling Update Annual Rolling Update Annual Rolling Update
Local Authority Pollution Prevention and Control Enforcements Dudley Metropolitan Borough Council - Environmental Protection Division Sandwell Metropolitan Borough Council - Environmental Health Department Wolverhampton City Council - Environmental Health (Public Protection) South Staffordshire District Council - Environmental Health Department Walsall Metropolitan Borough Council - Environmental Health Department	December 2014 July 2015 March 2014 March 2015 May 2014	Variable Variable Variable Variable Variable
Nearest Surface Water Feature Ordnance Survey	February 2022	
Pollution Incidents to Controlled Waters Environment Agency - Midlands Region	December 1999	
Prosecutions Relating to Authorised Processes Environment Agency - Midlands Region	July 2015	
Prosecutions Relating to Controlled Waters Environment Agency - Midlands Region	March 2013	
Registered Radioactive Substances Environment Agency - Midlands Region	June 2016	As notified
River Quality Environment Agency - Head Office	November 2001	Not Applicable
River Quality Biology Sampling Points Environment Agency - Head Office	April 2012	
River Quality Chemistry Sampling Points Environment Agency - Head Office	April 2012	

Agency & Hydrological	Version	Update Cycle
Substantiated Pollution Incident Register Environment Agency - Midlands Region - Central Area Environment Agency - Midlands Region - Upper Severn Area Environment Agency - Midlands Region - Upper Trent Area Environment Agency - Midlands Region - West Area	January 2022 January 2022 January 2022 January 2022	Quarterly Quarterly Quarterly Quarterly
Water Abstractions Environment Agency - Midlands Region	January 2022	Quarterly
Water Industry Act Referrals Environment Agency - Midlands Region	October 2017	
Groundwater Vulnerability Map Environment Agency - Head Office	June 2018	As notified
Bedrock Aquifer Designations Environment Agency - Head Office	January 2018	Annually
Superficial Aquifer Designations Environment Agency - Head Office	January 2018	Annually
Source Protection Zones Environment Agency - Head Office	May 2021	Bi-Annually
Extreme Flooding from Rivers or Sea without Defences Environment Agency - Head Office	February 2022	Quarterly
Flooding from Rivers or Sea without Defences Environment Agency - Head Office	February 2022	Quarterly
Areas Benefiting from Flood Defences Environment Agency - Head Office	February 2022	Quarterly
Flood Water Storage Areas Environment Agency - Head Office	February 2022	Quarterly
Flood Defences Environment Agency - Head Office	February 2022	Quarterly
OS Water Network Lines Ordnance Survey	January 2022	Quarterly
Surface Water 1 in 30 year Flood Extent Environment Agency - Head Office	May 2018	Annually
Surface Water 1 in 100 year Flood Extent Environment Agency - Head Office	May 2018	Annually
Surface Water 1 in 1000 year Flood Extent Environment Agency - Head Office	May 2018	Annually
Surface Water Suitability Environment Agency - Head Office	February 2016	Annually
BGS Groundwater Flooding Susceptibility British Geological Survey - National Geoscience Information Service	May 2013	As notified

Waste	Version	Update Cycle
BGS Recorded Landfill Sites British Geological Survey - National Geoscience Information Service	November 2002	As notified
Historical Landfill Sites Environment Agency - Head Office	January 2022	Quarterly
Integrated Pollution Control Registered Waste Sites Environment Agency - Midlands Region	January 2009	Not Applicable
Licensed Waste Management Facilities (Landfill Boundaries) Environment Agency - Midlands Region - Central Area Environment Agency - Midlands Region - Upper Severn Area Environment Agency - Midlands Region - Upper Trent Area	January 2022 January 2022 January 2022	Quarterly Quarterly Quarterly
Licensed Waste Management Facilities (Locations) Environment Agency - Midlands Region - Central Area Environment Agency - Midlands Region - Upper Severn Area Environment Agency - Midlands Region - Upper Trent Area	January 2022 January 2022 January 2022	Quarterly Quarterly Quarterly
Local Authority Landfill Coverage Dudley Metropolitan Borough Council - Environmental Protection Division Sandwell Metropolitan Borough Council - Environmental Health Department South Staffordshire District Council Staffordshire County Council - Waste Management Walsall Metropolitan Borough Council - Environmental Health Department Wolverhampton City Council	February 2003 February 2003 February 2003 February 2003 February 2003 February 2003	Not Applicable Not Applicable Not Applicable Not Applicable Not Applicable Not Applicable
Local Authority Recorded Landfill Sites Dudley Metropolitan Borough Council - Environmental Protection Division Sandwell Metropolitan Borough Council - Environmental Health Department South Staffordshire District Council Staffordshire County Council - Waste Management Walsall Metropolitan Borough Council - Environmental Health Department Wolverhampton City Council	October 2018 October 2018 October 2018 October 2018 October 2018 October 2018	
Potentially Infilled Land (Non-Water) Landmark Information Group Limited	December 1999	Not Applicable
Potentially Infilled Land (Water) Landmark Information Group Limited	December 1999	
Registered Landfill Sites Environment Agency - Midlands Region - Central Area Environment Agency - Midlands Region - Upper Severn Area Environment Agency - Midlands Region - Upper Trent Area	March 2006 March 2006 March 2006	Not Applicable Not Applicable Not Applicable
Registered Waste Transfer Sites Environment Agency - Midlands Region - Central Area Environment Agency - Midlands Region - Upper Severn Area Environment Agency - Midlands Region - Upper Trent Area	April 2018 April 2018 April 2018	
Registered Waste Treatment or Disposal Sites Environment Agency - Midlands Region - Central Area Environment Agency - Midlands Region - Upper Severn Area Environment Agency - Midlands Region - Upper Trent Area	June 2015 June 2015 June 2015	


Hazardous Substances	Version	Update Cycle
Control of Major Accident Hazards Sites (COMAH) Health and Safety Executive	January 2022	Bi-Annually
Explosive Sites Health and Safety Executive	March 2017	Annually
Notification of Installations Handling Hazardous Substances (NIHHS) Health and Safety Executive	August 2001	
Planning Hazardous Substance Enforcements Dudley Metropolitan Borough Council Sandwell Metropolitan Borough Council - Planning Department Staffordshire County Council Wolverhampton City Council - Planning Department Walsall Metropolitan Borough Council - Planning Department South Staffordshire District Council	February 2016 February 2016 February 2016 February 2016 January 2016 May 2016	Variable Variable Variable Variable Variable Variable
Planning Hazardous Substance Consents Dudley Metropolitan Borough Council Sandwell Metropolitan Borough Council - Planning Department Staffordshire County Council Wolverhampton City Council - Planning Department Walsall Metropolitan Borough Council - Planning Department South Staffordshire District Council	February 2016 February 2016 February 2016 February 2016 January 2016 May 2016	Variable Variable Variable Variable Variable Variable

Geological	Version	Update Cycle
BGS 1:625,000 Solid Geology British Geological Survey - National Geoscience Information Service	January 2009	As notified
BGS Estimated Soil Chemistry British Geological Survey - National Geoscience Information Service	December 2015	As notified
BGS Recorded Mineral Sites British Geological Survey - National Geoscience Information Service	November 2021	Bi-Annually
BGS Urban Soil Chemistry British Geological Survey - National Geoscience Information Service	December 2015	As notified
BGS Urban Soil Chemistry Averages British Geological Survey - National Geoscience Information Service	December 2015	As notified
CBSCB Compensation District Cheshire Brine Subsidence Compensation Board (CBSCB) Cheshire Brine Subsidence Compensation Board (CBSCB)	August 2011 November 2020	As notified
Coal Mining Affected Areas The Coal Authority - Property Searches	March 2014	Annual Rolling Update
Mining Instability Ove Arup & Partners	June 1998	Not Applicable
Non Coal Mining Areas of Great Britain British Geological Survey - National Geoscience Information Service	May 2015	Not Applicable
Potential for Collapsible Ground Stability Hazards British Geological Survey - National Geoscience Information Service	April 2020	As notified
Potential for Compressible Ground Stability Hazards British Geological Survey - National Geoscience Information Service	January 2019	As notified
Potential for Ground Dissolution Stability Hazards British Geological Survey - National Geoscience Information Service	January 2019	As notified
Potential for Landslide Ground Stability Hazards British Geological Survey - National Geoscience Information Service	January 2019	As notified
Potential for Running Sand Ground Stability Hazards British Geological Survey - National Geoscience Information Service	January 2019	As notified
Potential for Shrinking or Swelling Clay Ground Stability Hazards British Geological Survey - National Geoscience Information Service	January 2019	As notified
Radon Potential - Radon Affected Areas British Geological Survey - National Geoscience Information Service	July 2011	Annually
Radon Potential - Radon Protection Measures British Geological Survey - National Geoscience Information Service	July 2011	Annually

Industrial Land Use	Version	Update Cycle
Contemporary Trade Directory Entries Thomson Directories	January 2022	Quarterly
Fuel Station Entries Catalist Ltd - Experian	March 2022	Quarterly
Gas Pipelines National Grid	October 2021	Bi-Annually
Points of Interest - Commercial Services PointX	March 2022	Quarterly
Points of Interest - Education and Health PointX	March 2022	Quarterly
Points of Interest - Manufacturing and Production PointX	March 2022	Quarterly
Points of Interest - Public Infrastructure PointX	March 2022	Quarterly
Points of Interest - Recreational and Environmental PointX	March 2022	Quarterly
Underground Electrical Cables National Grid	May 2021	Bi-Annually

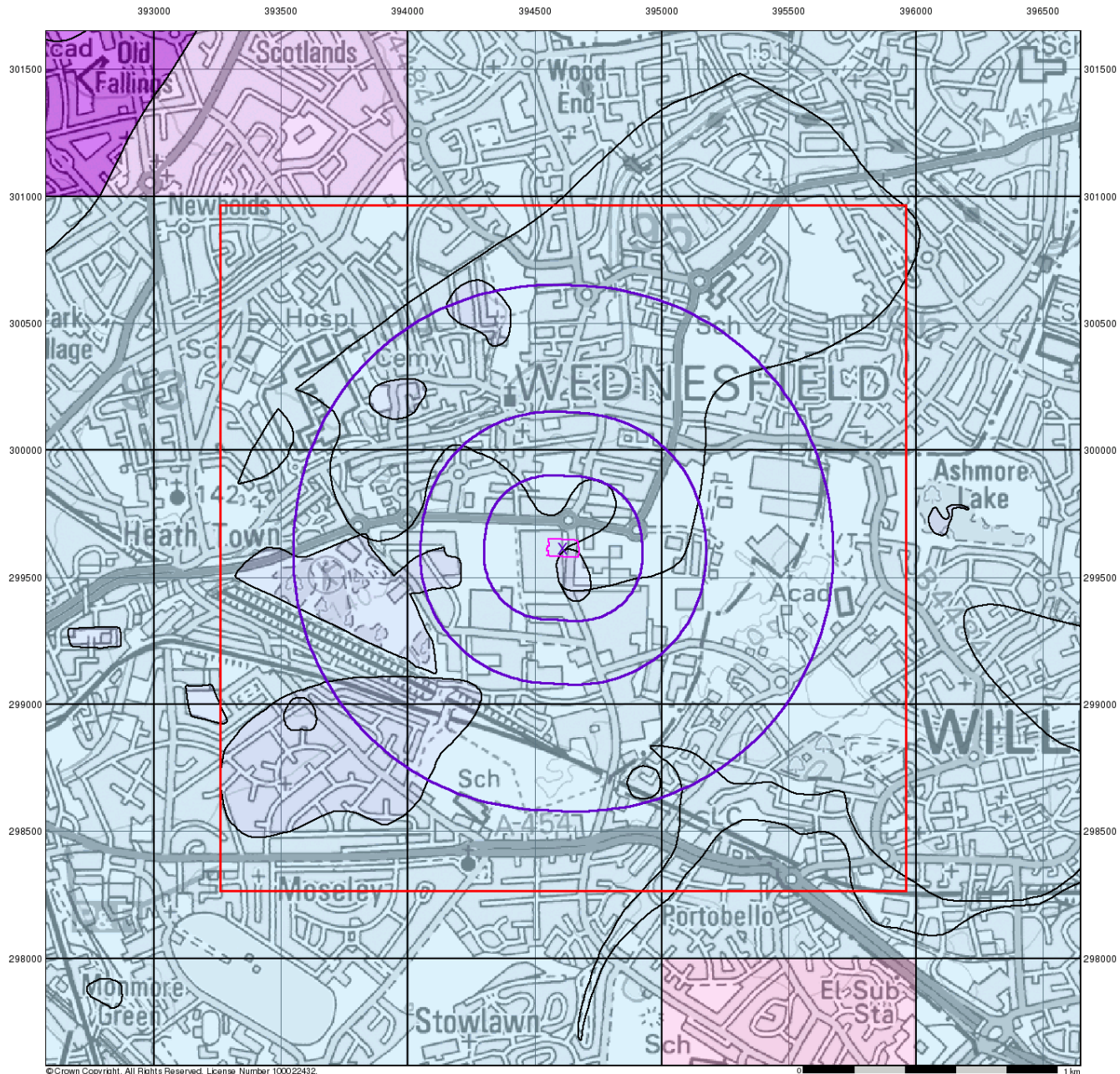
Sensitive Land Use	Version	Update Cycle
Ancient Woodland Natural England	February 2021	Bi-Annually
Areas of Adopted Green Belt Dudley Metropolitan Borough Council Sandwell Metropolitan Borough Council - Planning Department South Staffordshire District Council Walsall Metropolitan Borough Council Wolverhampton City Council	October 2020 October 2020 October 2020 October 2020 October 2020	Quarterly Quarterly Quarterly Quarterly Quarterly
Areas of Unadopted Green Belt Dudley Metropolitan Borough Council Sandwell Metropolitan Borough Council - Planning Department South Staffordshire District Council Walsall Metropolitan Borough Council Wolverhampton City Council	October 2020 October 2020 October 2020 October 2020 October 2020	Quarterly Quarterly Quarterly Quarterly Quarterly
Areas of Outstanding Natural Beauty Natural England	January 2021	Bi-Annually
Environmentally Sensitive Areas Natural England	January 2017	
Forest Parks Forestry Commission	April 1997	Not Applicable
Local Nature Reserves Natural England	February 2021	Bi-Annually
Marine Nature Reserves Natural England	July 2019	Bi-Annually
National Nature Reserves Natural England	January 2021	Bi-Annually
National Parks Natural England	February 2018	Bi-Annually
Nitrate Sensitive Areas Natural England	April 2016	Not Applicable
Nitrate Vulnerable Zones Department for Environment, Food and Rural Affairs (DEFRA - formerly FRCA) Environment Agency - Head Office	April 2016 June 2017	Bi-Annually
Ramsar Sites Natural England	August 2020	Bi-Annually
Sites of Special Scientific Interest Natural England	February 2021	Bi-Annually
Special Areas of Conservation Natural England	July 2020	Bi-Annually
Special Protection Areas Natural England	February 2021	Bi-Annually

A selection of organisations who provide data within this report

Data Supplier	Data Supplier Logo
Ordnance Survey	
Environment Agency	
Scottish Environment Protection Agency	
The Coal Authority	
British Geological Survey	 British Geological Survey <small>NATURAL ENVIRONMENT RESEARCH COUNCIL</small>
Centre for Ecology and Hydrology	 Centre for Ecology & Hydrology <small>NATURAL ENVIRONMENT RESEARCH COUNCIL</small>
Natural Resources Wales	
Scottish Natural Heritage	
Natural England	
Public Health England	
Ove Arup	
Stantec UK Ltd	

Contact	Name and Address	Contact Details
1	British Geological Survey - Enquiry Service British Geological Survey, Environmental Science Centre, Keyworth, Nottingham, Nottinghamshire, NG12 5GG	Telephone: 0115 936 3143 Fax: 0115 936 3276 Email: enquiries@bgs.ac.uk Website: www.bgs.ac.uk
2	Environment Agency - National Customer Contact Centre (NCCC) PO Box 544, Templeborough, Rotherham, S60 1BY	Telephone: 03708 506 506 Email: enquiries@environment-agency.gov.uk
3	Wolverhampton City Council - Environmental Health (Public Protection) Civic Centre, St Peters Square, Wolverhampton, West Midlands, WV1 1SH	Telephone: 01902 551155 Email: environmentalhealth@wolverhampton.gov.uk Website: www.wolverhampton.gov.uk
4	Environment Agency - Head Office Rio House, Waterside Drive, Aztec West, Almondsbury, Bristol, Avon, BS32 4UD	Telephone: 01454 624400 Fax: 01454 624409
5	Ordnance Survey Adanac Drive, Southampton, Hampshire, SO16 0AS	Telephone: 03456 05 05 05 Email: customerservices@ordnancesurvey.co.uk Website: www.ordnancesurvey.gov.uk
6	Wolverhampton City Council Civic Centre, St Peters Square, Wolverhampton, West Midlands, WV1 1SH	Telephone: 01902 551155 Website: www.wolverhampton.gov.uk
7	Walsall Metropolitan Borough Council - Environmental Health Department The Civic Centre, Walsall, West Midlands, WS1 1TP	Telephone: 01922 650000 Website: www.walsall.gov.uk
8	Health and Safety Executive 5S.2 Redgrave Court, Merton Road, Bootle, L20 7HS	Website: www.hse.gov.uk
9	The Coal Authority - Property Searches 200 Lichfield Lane, Mansfield, Nottinghamshire, NG18 4RG	Telephone: 0345 762 6848 Fax: 01623 637 338 Email: groundstability@coal.gov.uk Website: www2.groundstability.com
10	PointX 7 Abbey Court, Eagle Way, Sowton, Exeter, Devon, EX2 7HY	Website: www.pointx.co.uk
11	South Staffordshire District Council Council Offices, Wolverhampton Road, Codsall, Wolverhampton, West Midlands, WV8 1PX	Telephone: 01902 696000 Fax: 01902 696403 Website: www.sstaffs.gov.uk
12	Natural England County Hall, Spetchley Road, Worcester, WR5 2NP	Telephone: 0300 060 3900 Email: enquiries@naturalengland.org.uk Website: www.naturalengland.org.uk
-	Public Health England - Radon Survey, Centre for Radiation, Chemical and Environmental Hazards Chilton, Didcot, Oxfordshire, OX11 0RQ	Telephone: 01235 822622 Fax: 01235 833891 Email: radon@phe.gov.uk Website: www.ukradon.org
-	Landmark Information Group Limited Imperium, Imperial Way, Reading, Berkshire, RG2 0TD	Telephone: 0844 844 9952 Fax: 0844 844 9951 Email: customerservices@landmarkinfo.co.uk Website: www.landmarkinfo.co.uk

Please note that the Environment Agency / Natural Resources Wales / SEPA have a charging policy in place for enquiries.



©Crown Copyright. All Rights Reserved. License Number 100022432.

0 1 km



Groundwater Vulnerability

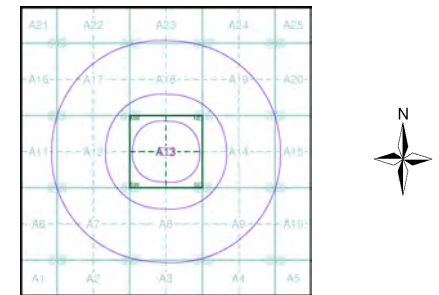
General

- Specified Site
- Specified Buffer(s)
- Bearing Reference Point
- Slice
- Map ID

Agency and Hydrological

- | Bedrock Aquifers | Superficial Aquifers |
|---|---|
| High Vulnerability, Principal Aquifer | High Vulnerability, Principal Aquifer |
| High Vulnerability, Secondary Aquifer | High Vulnerability, Secondary Aquifer |
| Medium Vulnerability, Principal Aquifer | Medium Vulnerability, Principal Aquifer |
| Medium Vulnerability, Secondary Aquifer | Medium Vulnerability, Secondary Aquifer |
| Low Vulnerability, Principal Aquifer | Low Vulnerability, Principal Aquifer |
| Low Vulnerability, Secondary Aquifer | Low Vulnerability, Secondary Aquifer |
| Unproductive Aquifer | |
| Soluble Rock | |

Site Sensitivity Context Map - Slice A



Order Details

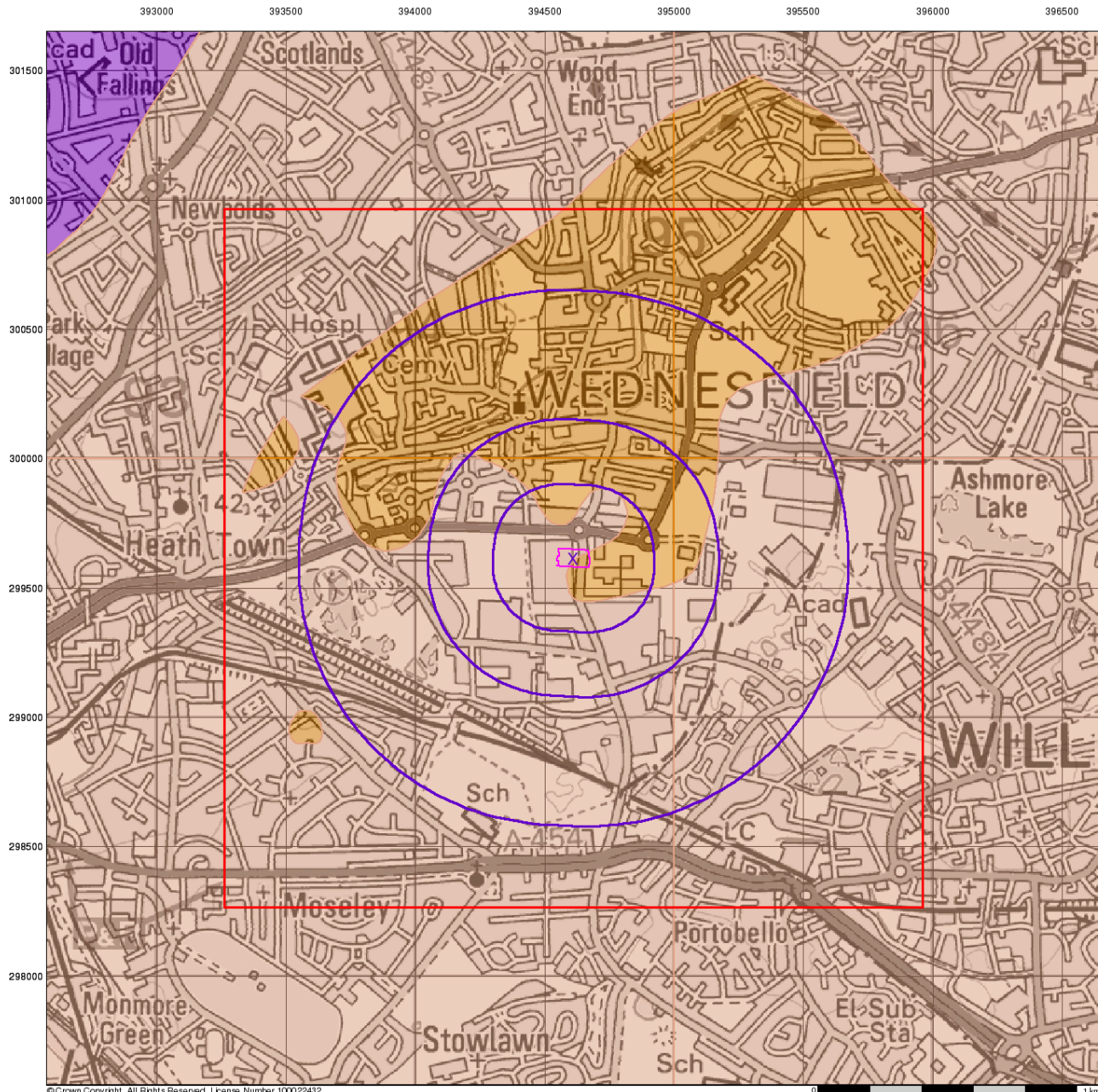
Order Number: 294968434_1_1
 Customer Ref: 22-003
 National Grid Reference: 394610, 299610
 Slice: A
 Site Area (Ha): 0.81
 Search Buffer (m): 1000

Site Details

Proposed development, Satellite Ind. Park, WOLVERHAMPTON, WV11 3QG



Tel: 0844 844 9952
 Fax: 0844 844 9951
 Web: www.envirocheck.co.uk



© Crown Copyright. All Rights Reserved. License Number 100022432.



Bedrock Aquifer Designation

General

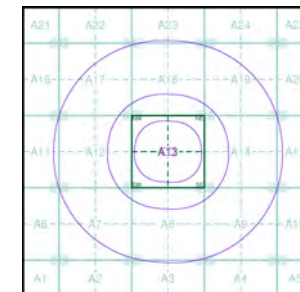
- Specified Site
- Specified Buffer(s)
- Bearing Reference Point
- Slice
- Map ID

Agency and Hydrological

Geological Classes

- Principal Aquifer
- Secondary A Aquifer
- Secondary B Aquifer
- Secondary Undifferentiated
- Unproductive Strata
- Unknown
- Unknown (Lakes and Landslip)

Site Sensitivity Context Map - Slice A



Order Details

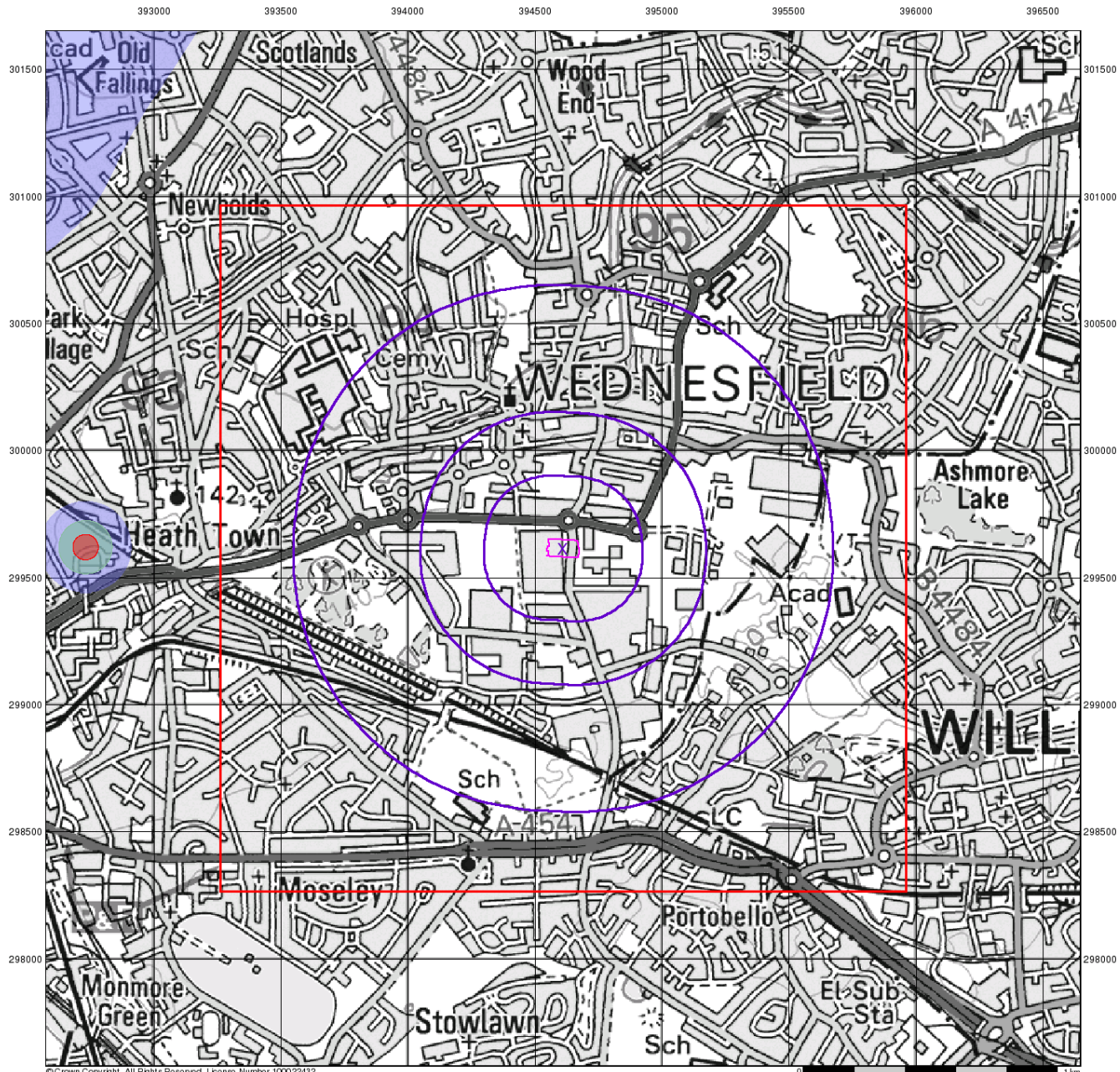
Order Number: 294968434_1_1
 Customer Ref: 22-003
 National Grid Reference: 394610, 299610
 Slice: A
 Site Area (Ha): 0.81
 Search Buffer (m): 1000

Site Details

Proposed development, Satellite Ind. Park, WOLVERHAMPTON, WV11 3QG



Tel: 0844 844 9952
 Fax: 0844 844 9951
 Web: www.envirocheck.co.uk



© Crown Copyright. All Rights Reserved. License Number 100022432.



Source Protection Zones

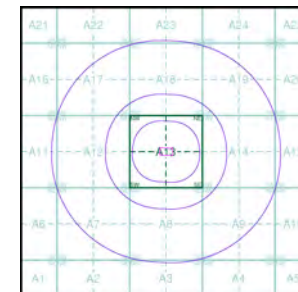
General

- Specified Site
- Specified Buffer(s)
- X Bearing Reference Point
- Slice
- B Map ID

Agency and Hydrological

- Inner zone (Zone 1)
- Inner zone - subsurface activity only (Zone 1c)
- Outer zone (Zone 2)
- Outer zone - subsurface activity only (Zone 2c)
- Total catchment (Zone 3)
- Total catchment - subsurface activity only (Zone 3c)
- Special interest (Zone 4)

Site Sensitivity Context Map - Slice A



Order Details

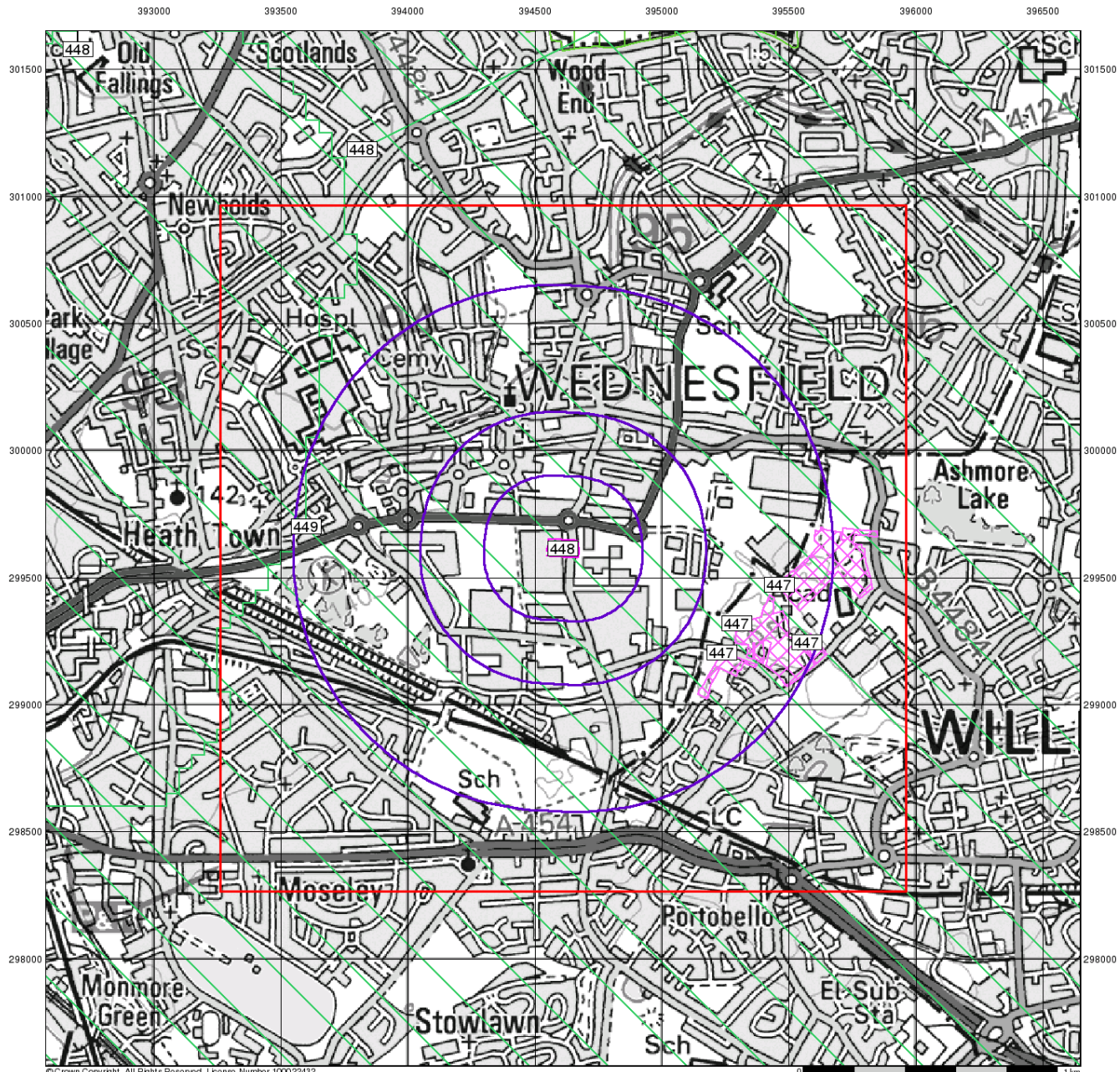
Order Number: 294968434_1_1
 Customer Ref: 22-003
 National Grid Reference: 394610, 299610
 Slice: A
 Site Area (Ha): 0.81
 Search Buffer (m): 1000

Site Details

Proposed development, Satellite Ind. Park, WOLVERHAMPTON, WV11 3QG



Tel: 0844 844 9952
 Fax: 0844 844 9951
 Web: www.envirocheck.co.uk



© Crown Copyright. All Rights Reserved. License Number 100022432.



Sensitive Land Uses

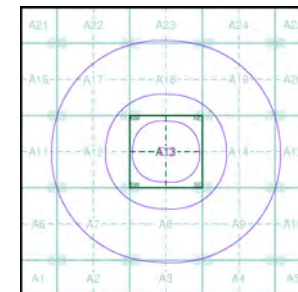
General

- Specified Site
- Specified Buffer(s)
- Bearing Reference Point
- Slice
- Map ID

Sensitive Land Uses

- | | |
|------------------------------------|-------------------------------------|
| Ancient Woodland | National Park |
| Area of Adopted Green Belt | Nitrate Sensitive Area |
| Area of Unadopted Green Belt | Nitrate Vulnerable Zone |
| Area of Outstanding Natural Beauty | Ramsar Site |
| Environmentally Sensitive Area | Site of Special Scientific Interest |
| Forest Park | Special Area of Conservation |
| Local Nature Reserve | Special Protection Area |
| Marine Nature Reserve | World Heritage Sites |
| National Nature Reserve | |

Site Sensitivity Context Map - Slice A



Order Details

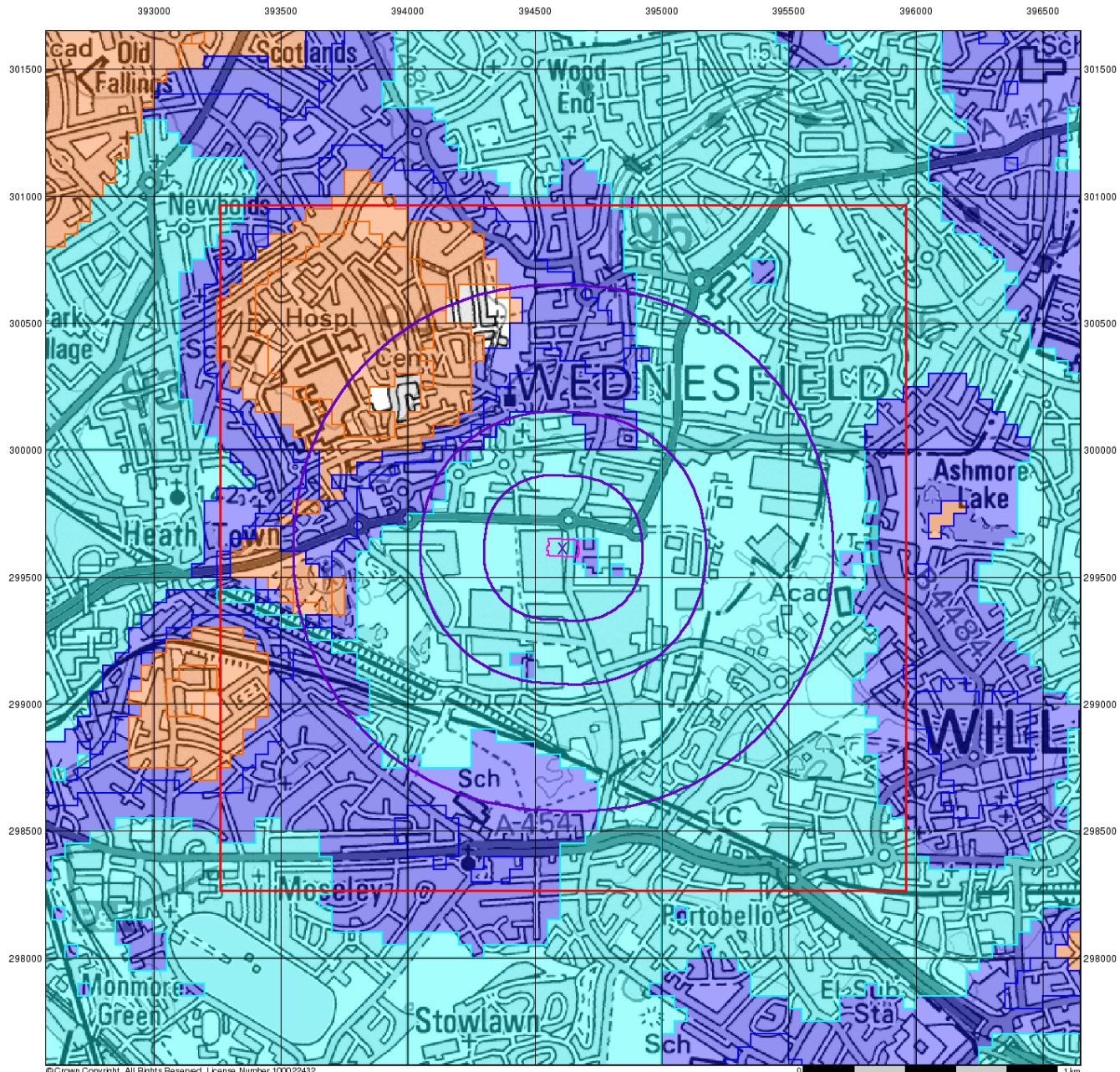
Order Number: 294968434_1_1
 Customer Ref: 22-003
 National Grid Reference: 394610, 299610
 Slice: A
 Site Area (Ha): 0.81
 Search Buffer (m): 1000

Site Details

Proposed development, Satellite Ind. Park, WOLVERHAMPTON, WV11 3QG



Tel: 0844 844 9952
 Fax: 0844 844 9951
 Web: www.envirocheck.co.uk



© Crown Copyright. All Rights Reserved. License Number 100022432.



BGS Flood GFS Data

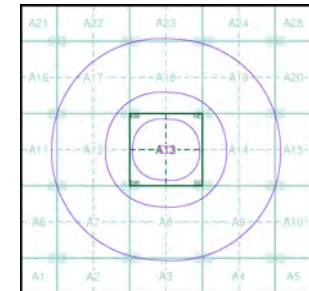
General

- Specified Site
- Specified Buffer(s)
- Bearing Reference Point
- Slice

Agency and Hydrological (Flood)

- Limited Potential for Groundwater Flooding to Occur
- Potential for Groundwater Flooding of Property Situated Below Ground Level
- Potential for Groundwater Flooding to Occur at Surface

Site Sensitivity Context Map - Slice A



Order Details

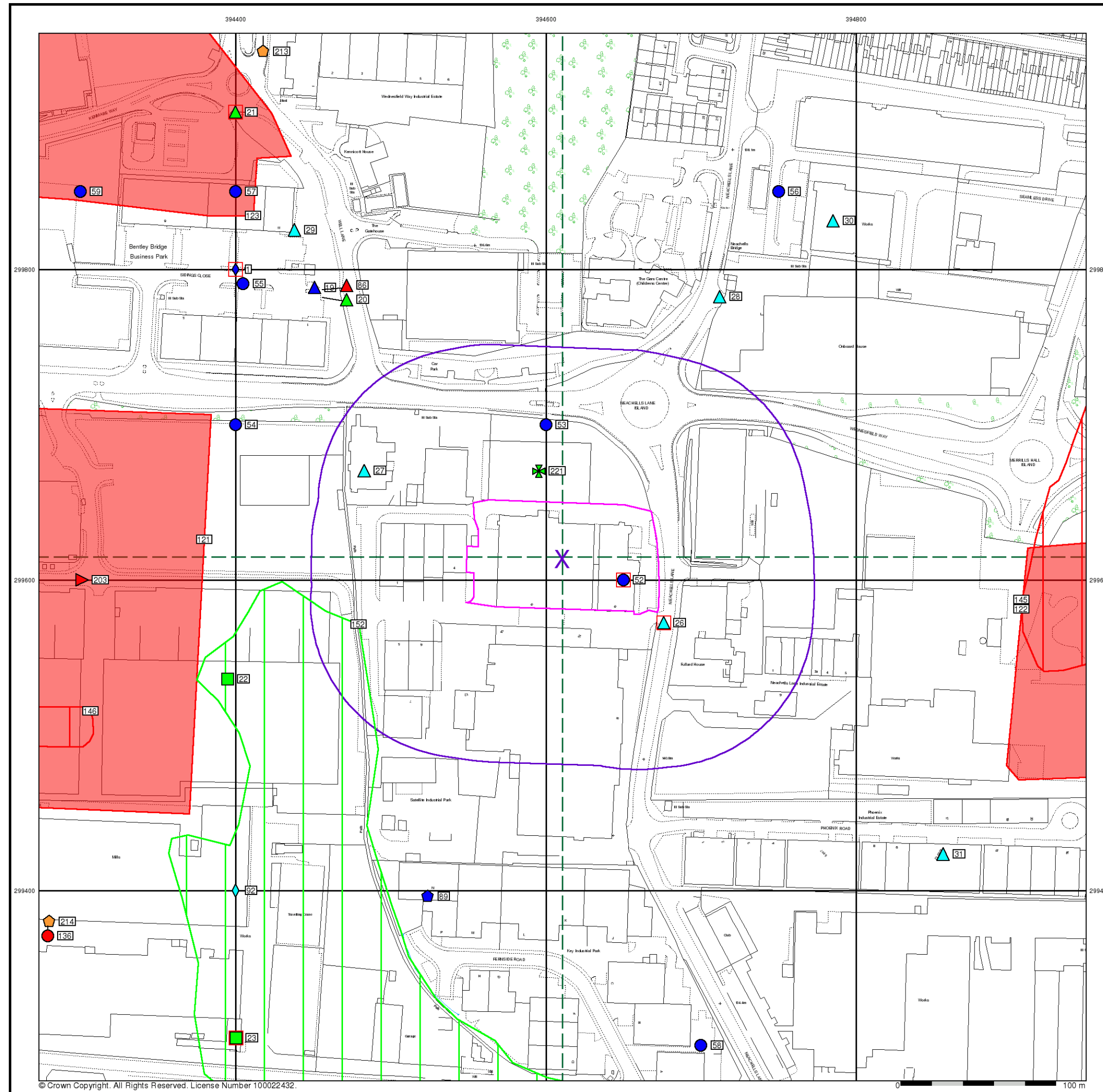
Order Number: 294968434_1_1
 Customer Ref: 22-003
 National Grid Reference: 394610, 299610
 Slice: A
 Site Area (Ha): 0.81
 Search Buffer (m): 1000

Site Details

Proposed development, Satellite Ind. Park, WOLVERHAMPTON, WV11 3QG

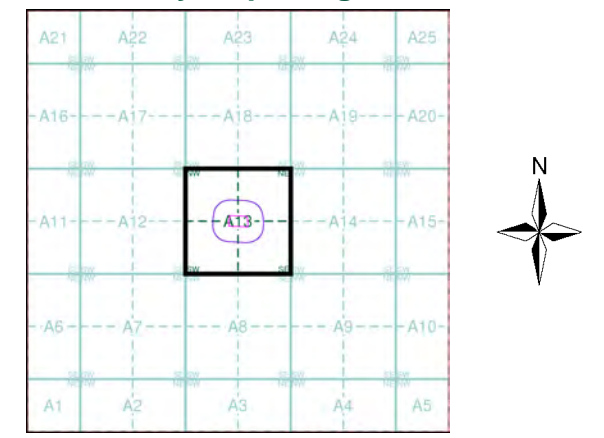


Tel: 0844 844 9952
 Fax: 0844 844 9951
 Web: www.envirocheck.co.uk



- General**
- Specified Site
 - Specified Buffer(s)
 - Bearing Reference Point
 - Map ID
 - Several of Type at Location
 - Pylon
 - Overhead Transmission Line
- Agency and Hydrological**
- Contaminated Land Register Entry or Notice (Location)
 - Contaminated Land Register Entry or Notice
 - Discharge Consent
 - Enforcement or Prohibition Notice
 - Integrated Pollution Control
 - Integrated Pollution Prevention Control
 - Local Authority Integrated Pollution Prevention and Control
 - Local Authority Pollution Prevention and Control Enforcement
 - Pollution Incident to Controlled Waters
 - Prosecution Relating to Authorised Processes
 - Prosecution Relating to Controlled Waters
 - Registered Radioactive Substance
 - River Network or Water Feature
 - River Quality Sampling Point
 - Substantiated Pollution Incident Register
 - Water Abstraction
 - Water Industry Act Referral
- Hazardous Substances**
- COMAH Site
 - Explosive Site
 - NIHHS Site
 - Planning Hazardous Substance Consent
 - Planning Hazardous Substance Enforcement
 - BGS Recorded Mineral Site
- Waste**
- BGS Recorded Landfill Site (Location)
 - BGS Recorded Landfill Site
 - EA Historic Landfill (Buffered Point)
 - EA Historic Landfill (Polygon)
 - Integrated Pollution Control Registered Waste Site
 - Licensed Waste Management Facility (Landfill Boundary)
 - Licensed Waste Management Facility (Location)
 - Local Authority Recorded Landfill Site (Location)
 - Local Authority Recorded Landfill Site
 - Potentially Infilled Land (Non-water)
 - Potentially Infilled Land (Non-water)
 - Potentially Infilled Land (Water)
 - Potentially Infilled Land (Water)
 - Potentially Infilled Land (Water)
 - Registered Landfill Site
 - Registered Landfill Site (Location)
 - Registered Landfill Site (Point Buffered to 100m)
 - Registered Landfill Site (Point Buffered to 250m)
 - Registered Waste Transfer Site (Location)
 - Registered Waste Transfer Site
 - Registered Waste Treatment or Disposal Site (Location)
 - Registered Waste Treatment or Disposal Site

Site Sensitivity Map - Segment A13



Order Details

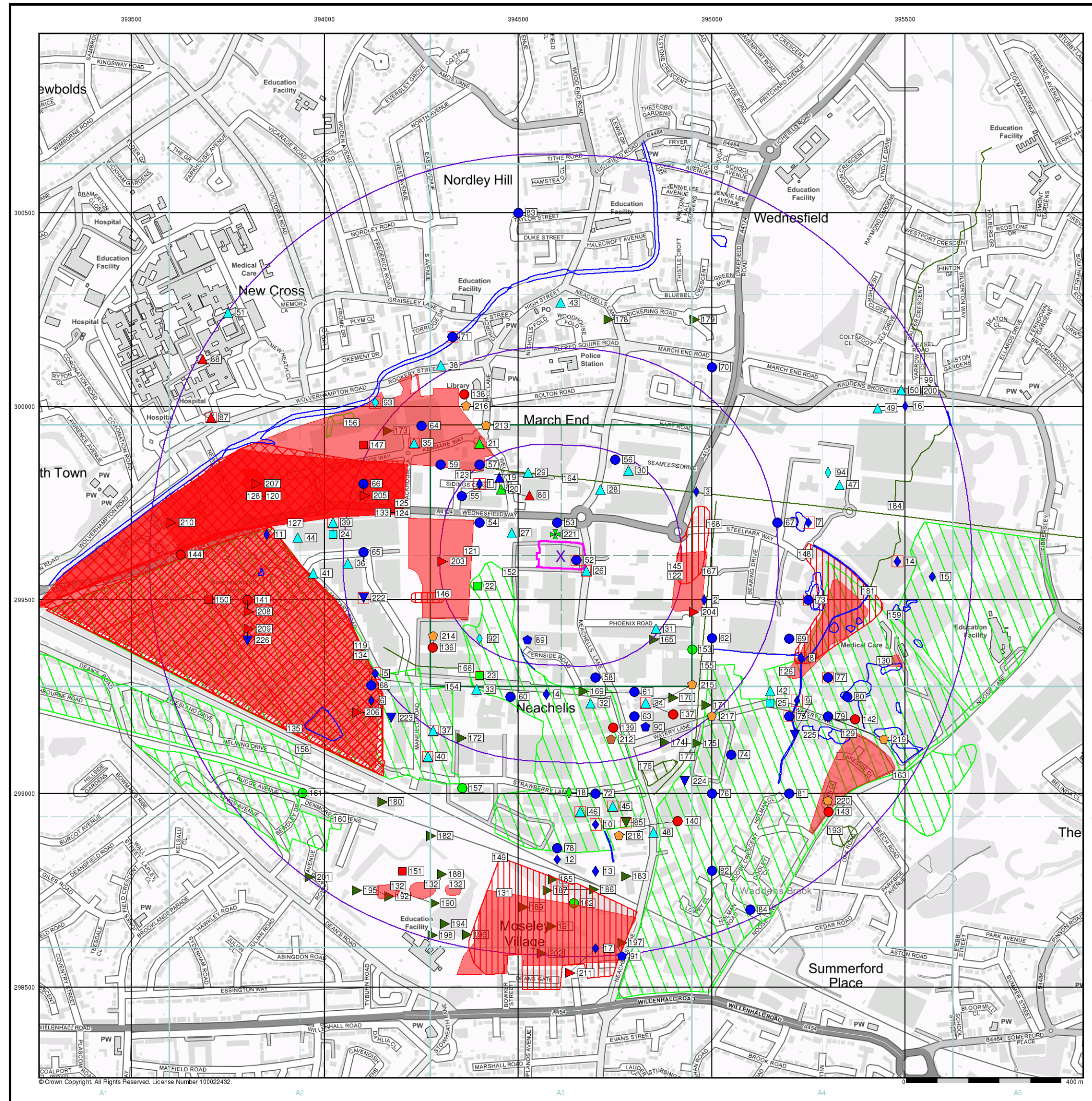
Order Number: 294968434_1_1
 Customer Ref: 22-003
 National Grid Reference: 394610, 299610
 Slice: A
 Site Area (Ha): 0.81
 Plot Buffer (m): 100

Site Details

Proposed development, Satellite Ind. Park,
 WOLVERHAMPTON, WV11 3QG

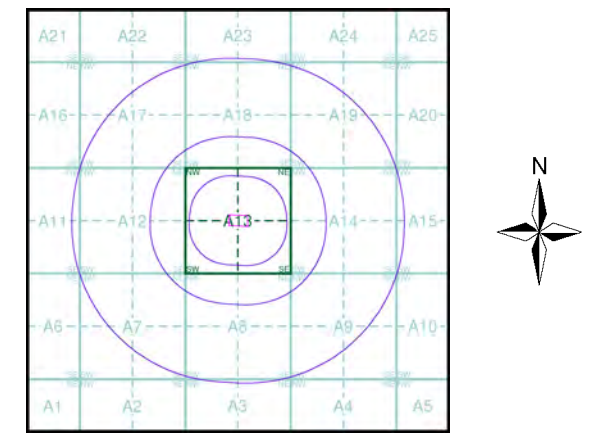
Landmark
 INFORMATION GROUP

Tel: 0844 844 9952
 Fax: 0844 844 9951
 Web: www.envirocheck.co.uk



- General**
- Specified Site
 - Specified Buffer(s)
 - Bearing Reference Point
 - Map ID
 - Several of Type at Location
- Agency and Hydrological**
- Contaminated Land Register Entry or Notice (Location)
 - Contaminated Land Register Entry or Notice
 - Discharge Consent
 - Enforcement or Prohibition Notice
 - Integrated Pollution Control
 - Integrated Pollution Prevention and Control
 - Local Authority Integrated Pollution Prevention and Control
 - Local Authority Pollution Prevention and Control Enforcement
 - Pollution Incident to Controlled Waters
 - Prosecution Relating to Authorised Processes
 - Prosecution Relating to Controlled Waters
 - Registered Radioactive Substance
 - River Network or Water Feature
 - River Quality Sampling Point
 - Substantiated Pollution Incident Register
 - Water Abstraction
 - Water Industry Act Referral
- Hazardous Substances**
- COMAH Site
 - Explosive Site
 - NIHHS Site
 - Planning Hazardous Substance Consent
 - Planning Hazardous Substance Enforcement
 - BGS Recorded Mineral Site
- Waste**
- BGS Recorded Landfill Site (Location)
 - BGS Recorded Landfill Site
 - EA Historic Landfill (Buffered Point)
 - EA Historic Landfill (Polygon)
 - Integrated Pollution Control Registered Waste Site
 - Licensed Waste Management Facility (Landfill Boundary)
 - Licensed Waste Management Facility (Location)
 - Local Authority Recorded Landfill Site (Location)
 - Local Authority Recorded Landfill Site
 - Potentially Infilled Land (Non-water)
 - Potentially Infilled Land (Non-water)
 - Potentially Infilled Land (Non-water)
 - Potentially Infilled Land (Water)
 - Potentially Infilled Land (Water)
 - Potentially Infilled Land (Water)
 - Registered Landfill Site (Location)
 - Registered Landfill Site (Point Buffered to 100m)
 - Registered Landfill Site (Point Buffered to 250m)
 - Registered Waste Transfer Site (Location)
 - Registered Waste Transfer Site
 - Registered Waste Treatment or Disposal Site (Location)
 - Registered Waste Treatment or Disposal Site

Site Sensitivity Map - Slice A

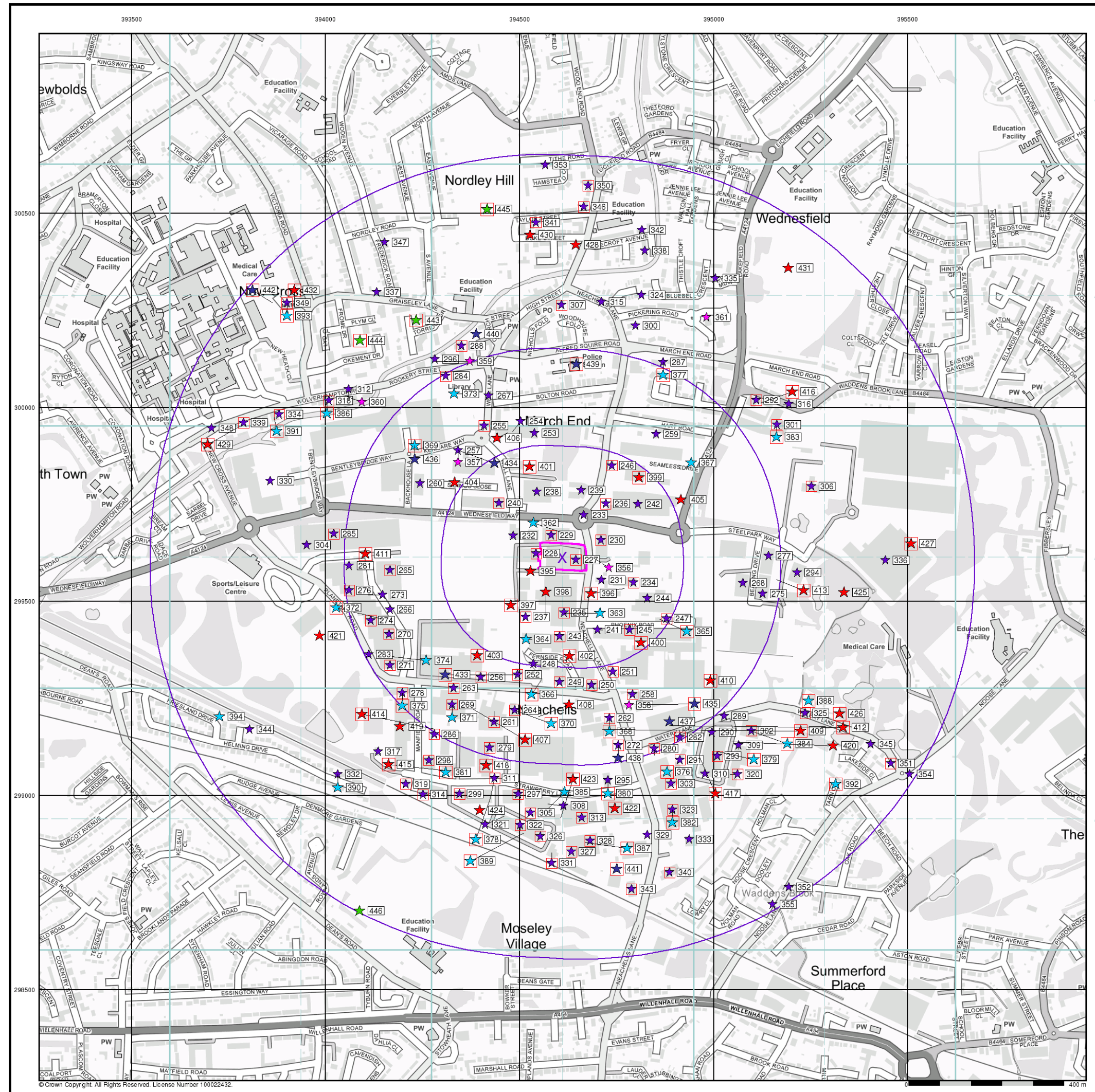


Order Details

Order Number: 294968434_1_1
 Customer Ref: 22-003
 National Grid Reference: 394610, 299610
 Slice: A
 Site Area (Ha): 0.81
 Search Buffer (m): 1000

Site Details

Proposed development, Satellite Ind. Park,
 WOLVERHAMPTON, WV11 3QG



Industrial Land Use Map

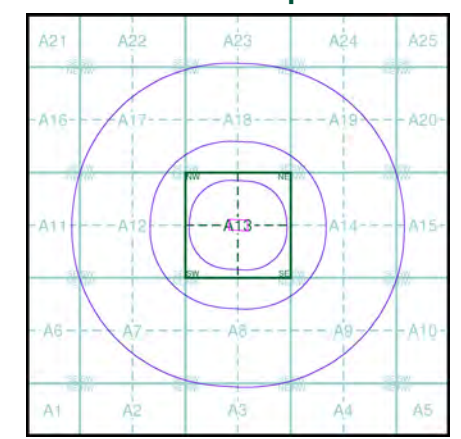
General

- Specified Site
- Slice
- Specified Buffer(s)
- Bearing Reference Point
- Map ID

Industrial Land Use

- Contemporary Trade Directory Entry
- Fuel Station Entry
- Gas Pipeline
- Points of Interest - Commercial Services
- Points of Interest - Education and Health
- Points of Interest - Manufacturing and Production
- Points of Interest - Public Infrastructure
- Points of Interest - Recreational and Environmental
- Underground Electrical Cables

Industrial Land Use Map - Slice A



Order Details

Order Number: 294968434_1_1
 Customer Ref: 22-003
 National Grid Reference: 394610, 299610
 Slice: A
 Site Area (Ha): 0.81
 Search Buffer (m): 1000

Site Details

Proposed development, Satellite Ind. Park,
 WOLVERHAMPTON, WV11 3QG



Tel: 0844 844 9952
 Fax: 0844 844 9951
 Web: www.envirocheck.co.uk