



### General

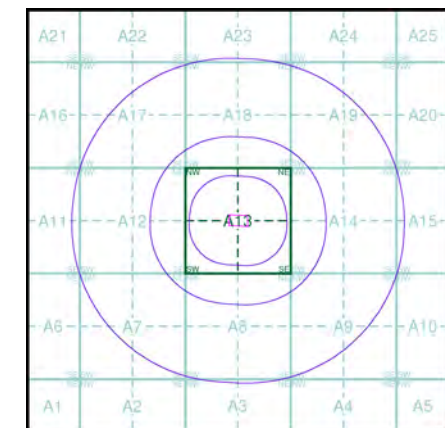
- Specified Site
- Specified Buffer(s)
- Bearing Reference Point

### Agency and Hydrological (Flood)

- Extreme Flooding from Rivers or Sea without Defences (Zone 2)
- Flooding from Rivers or Sea without Defences (Zone 3)
- Area Benefiting from Flood Defence
- Flood Water Storage Areas
- Flood Defence



### Flood Map - Slice A



### Order Details

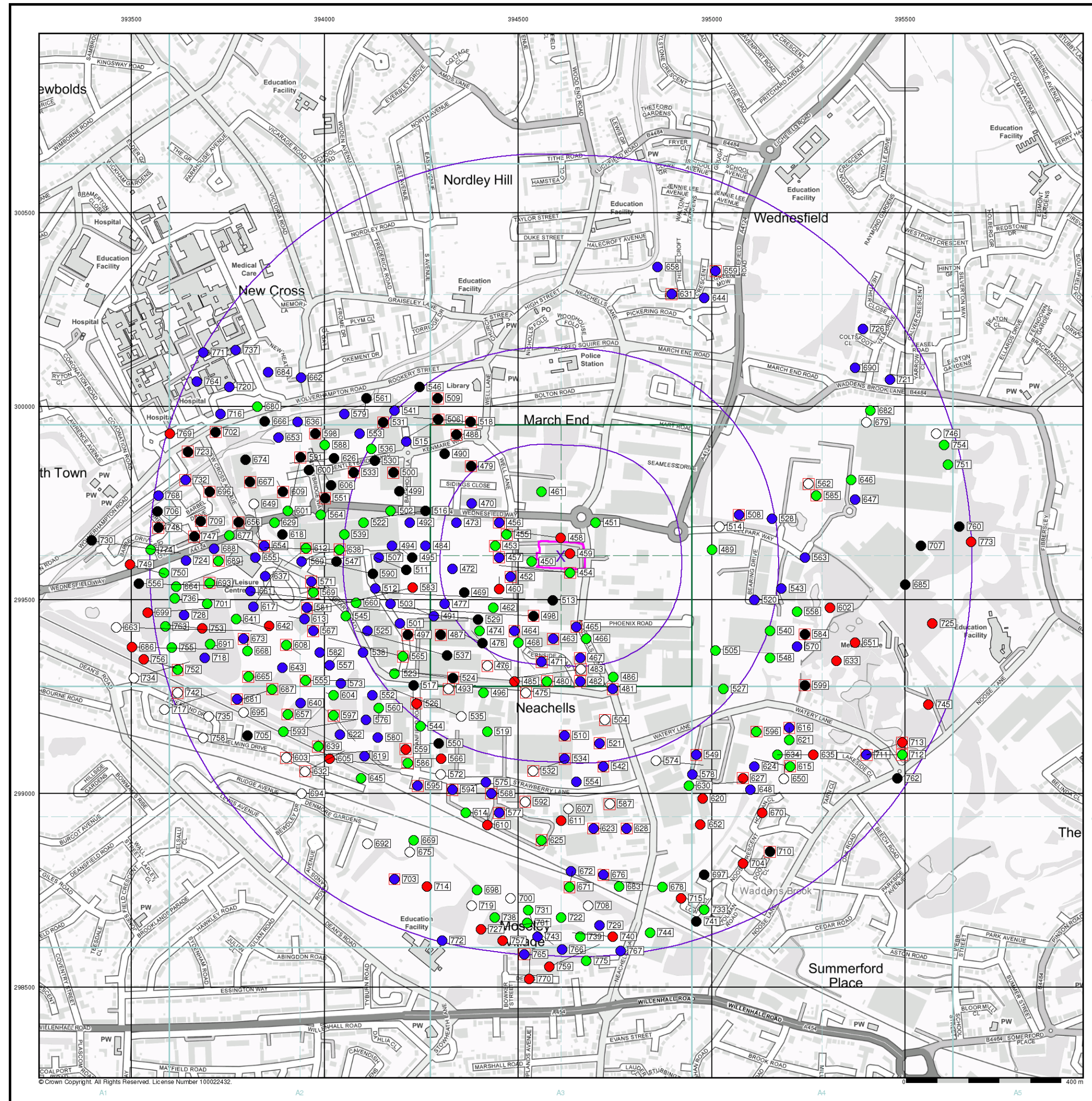
Order Number: 294968434\_1\_1  
 Customer Ref: 22-003  
 National Grid Reference: 394610, 299610  
 Slice: A  
 Site Area (Ha): 0.81  
 Search Buffer (m): 1000

### Site Details

Proposed development, Satellite Ind. Park,  
 WOLVERHAMPTON, WV11 3QG



Tel: 0844 844 9952  
 Fax: 0844 844 9951  
 Web: www.envirocheck.co.uk



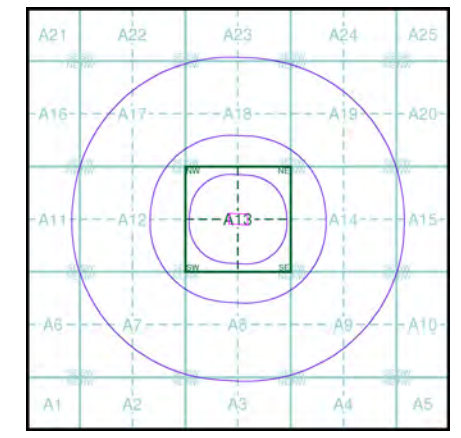
- General**
- Specified Site
  - Specified Buffer(s)
  - x Bearing Reference Point
  - PW Map ID
  - PW Several of Type at Location

- Agency and Hydrological (Boreholes)**
- BGS Borehole Depth 0 - 10m
  - BGS Borehole Depth 10 - 30m
  - BGS Borehole Depth 30m +
  - Confidential
  - Other

For Borehole information please refer to the Borehole .csv file which accompanied this slice.

A copy of the BGS Borehole Ordering Form is available to download from the Support section of [www.envirocheck.co.uk](http://www.envirocheck.co.uk).

**Borehole Map - Slice A**

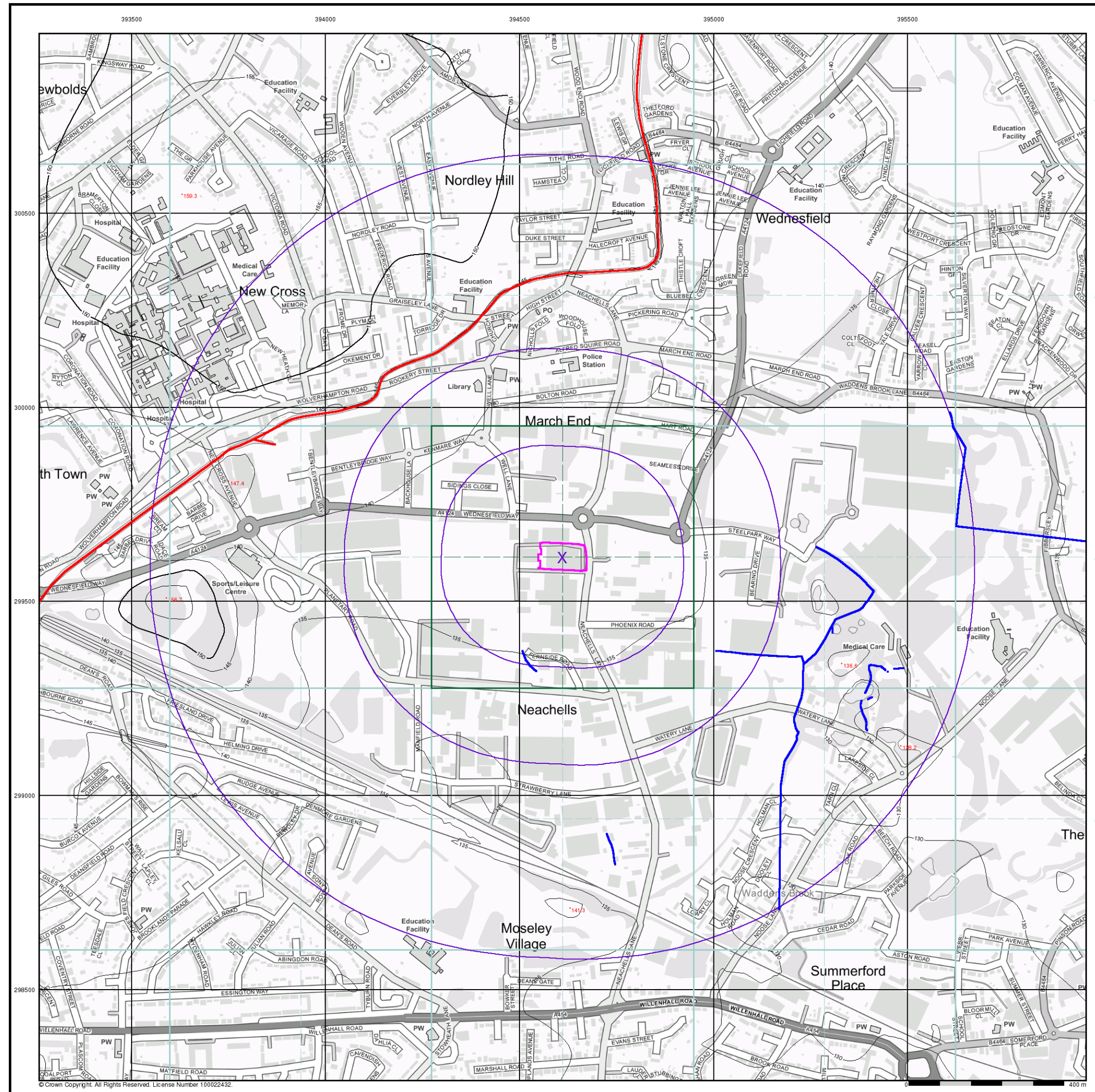


**Order Details**

Order Number: 294968434\_1\_1  
 Customer Ref: 22-003  
 National Grid Reference: 394610, 299610  
 Slice: A  
 Site Area (Ha): 0.81  
 Search Buffer (m): 1000

**Site Details**

Proposed development, Satellite Ind. Park,  
 WOLVERHAMPTON, WV11 3QG

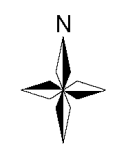
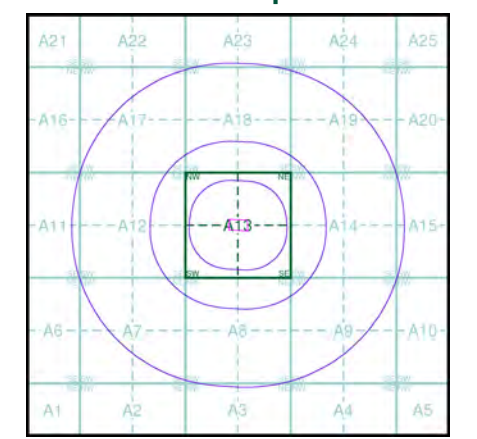


- General**
- Specified Site
  - Specified Buffer(s)
  - Bearing Reference Point

- OS Water Network Data**
- |              |                         |
|--------------|-------------------------|
| Canal        | Drain                   |
| Reservoir    | Other                   |
| Foreshore    | Lake                    |
| Marsh        | Transfer                |
| Tidal River  | Lock Or Flight Of Locks |
| Inland River | Sea                     |

- Contours (height in meters)**
- Standard Contour 105 100 95
- Master Contour 105 100 95
- Spot Height \*167.3
- MLW Mean Low Water
- MHW Mean High Water

**OS Water Network Map - Slice A**



**Order Details**

Order Number: 294968434\_1\_1  
 Customer Ref: 22-003  
 National Grid Reference: 394610, 299610  
 Slice: A  
 Site Area (Ha): 0.81  
 Search Buffer (m): 1000

**Site Details**

Proposed development, Satellite Ind. Park,  
 WOLVERHAMPTON, WV11 3QG

**Landmark**  
 INFORMATION GROUP

Tel: 0844 844 9952  
 Fax: 0844 844 9951  
 Web: www.envirocheck.co.uk

393500

394000

394500

395000

395500



**General**

- Specified Site
- Specified Buffer(s)
- Bearing Reference Point

**Risk of Flooding from Surface Water**

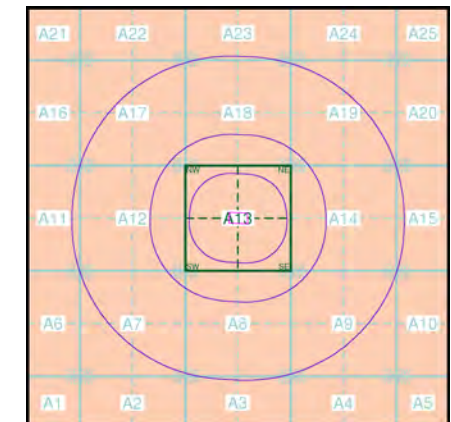
- High - 30 Year Return
- Medium - 100 Year Return
- Low - 1000 Year Return

**Suitability**

See the suitability map below

- National to county
- County to town
- Town to street
- Street to parcels of land
- Property

**EANRW Suitability Map - Slice A**



**Order Details**

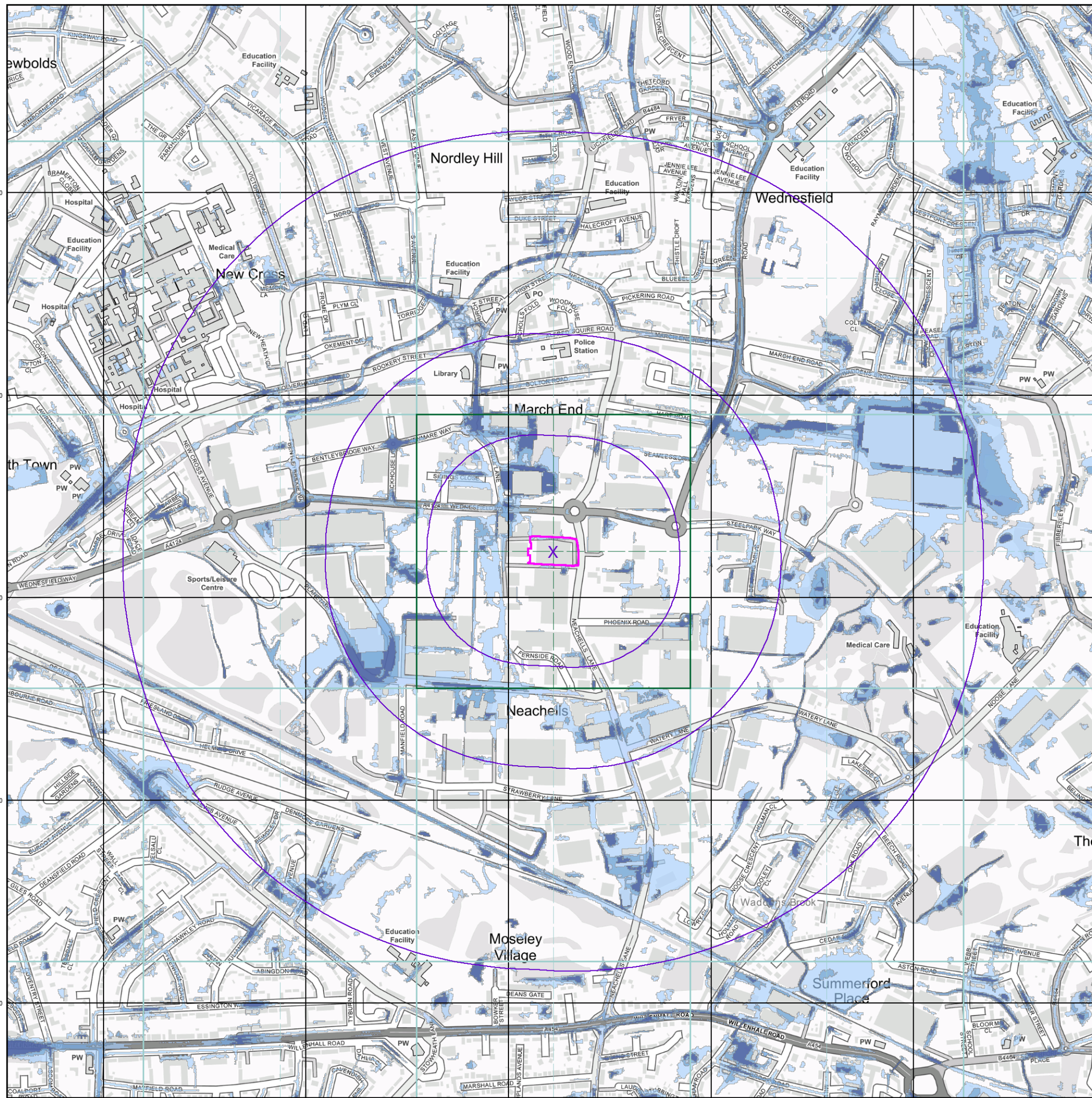
Order Number: 294968434\_1\_1  
 Customer Ref: 22-003  
 National Grid Reference: 394610, 299610  
 Slice: A  
 Site Area (Ha): 0.81  
 Search Buffer (m): 1000

**Site Details**

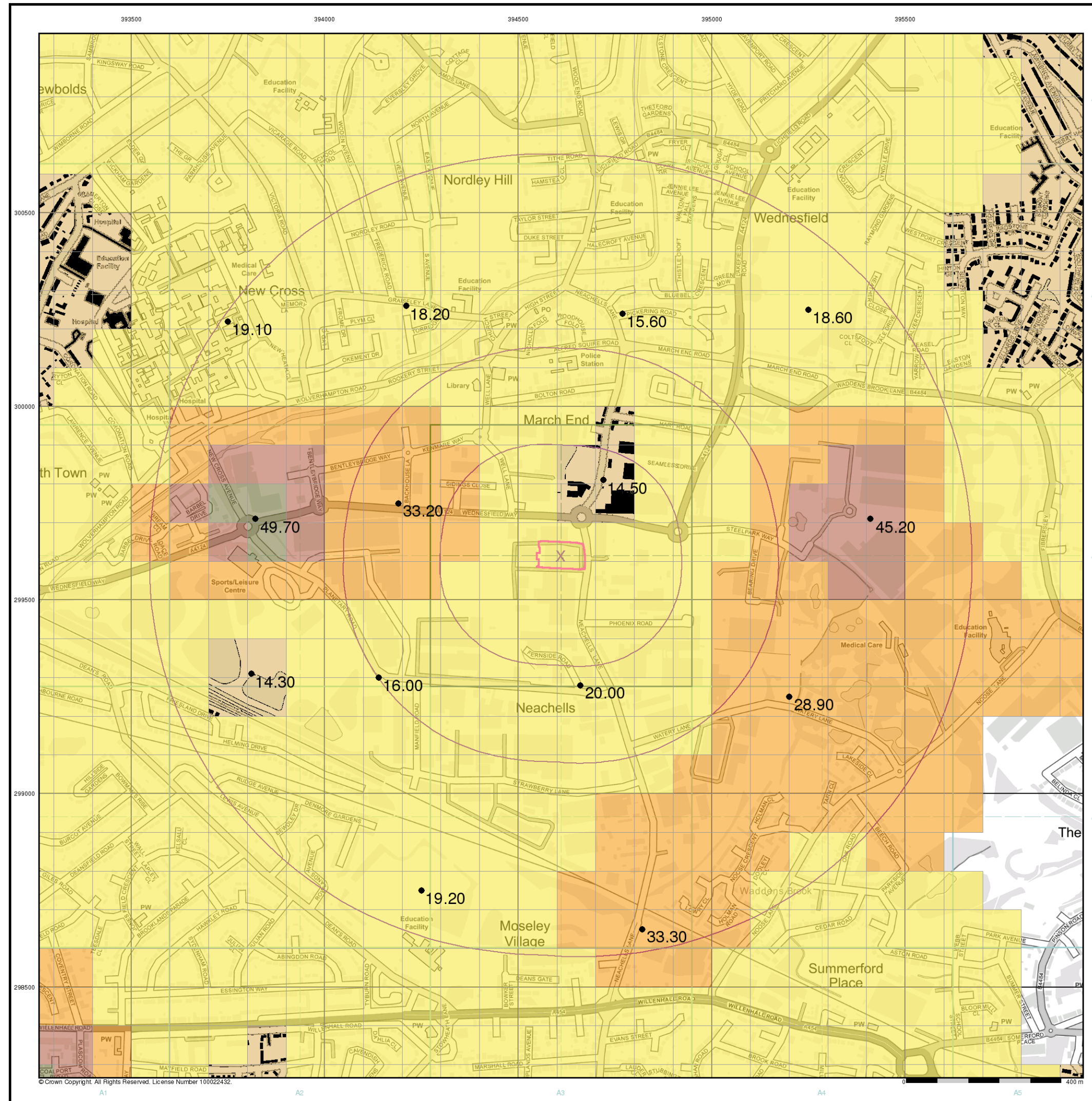
Proposed development, Satellite Ind. Park,  
 WOLVERHAMPTON, WV11 3QG



Tel: 0844 844 9952  
 Fax: 0844 844 9951  
 Web: www.envirocheck.co.uk



© Crown Copyright. All Rights Reserved. License Number 100022432.



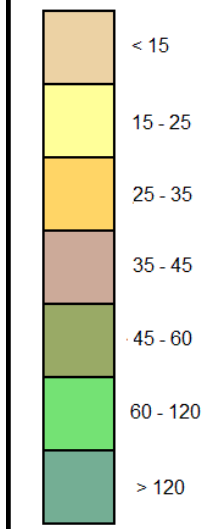
**General**

- Specified Site
- Specified Buffer(s)
- Bearing Reference Point

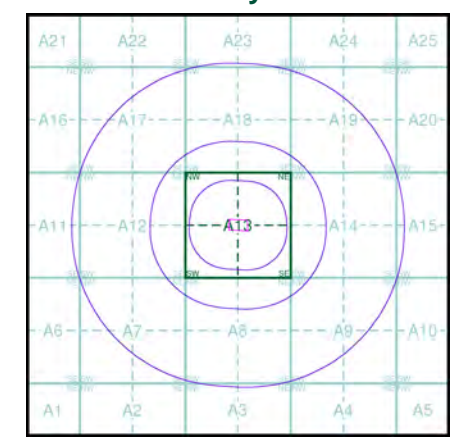
**Urban Soil Chemistry Arsenic**

● BGS Urban Soil Chemistry Measured Concentration Values (mg/kg)

Arsenic Concentrations mg/kg



**Urban Soil Chemistry Arsenic - Slice A**



**Order Details**

Order Details: 294968434\_1\_1  
 Customer Ref: 22-003  
 National Grid Reference: 394610, 299610  
 Slice: A  
 Site Area (Ha): 0.81  
 Search buffer (m): 1000

**Site Details**

Proposed development, Satellite Ind. Park,  
 WOLVERHAMPTON, WV11 3QG



Tel: 0844 844 9952  
 Fax: 0844 844 9951  
 Web: www.envirocheck.co.uk

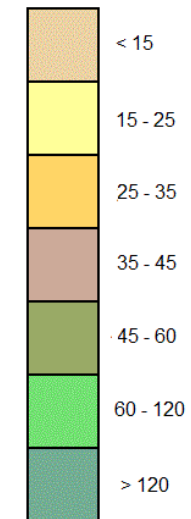


**General**

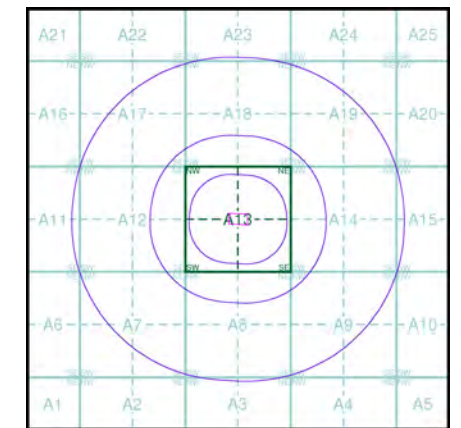
- Specified Site
- Specified Buffer(s)
- X Bearing Reference Point

**Estimated Soil Chemistry Arsenic**

Arsenic Concentrations mg/kg



**Estimated Soil Chemistry Arsenic - Slice A**



**Order Details**

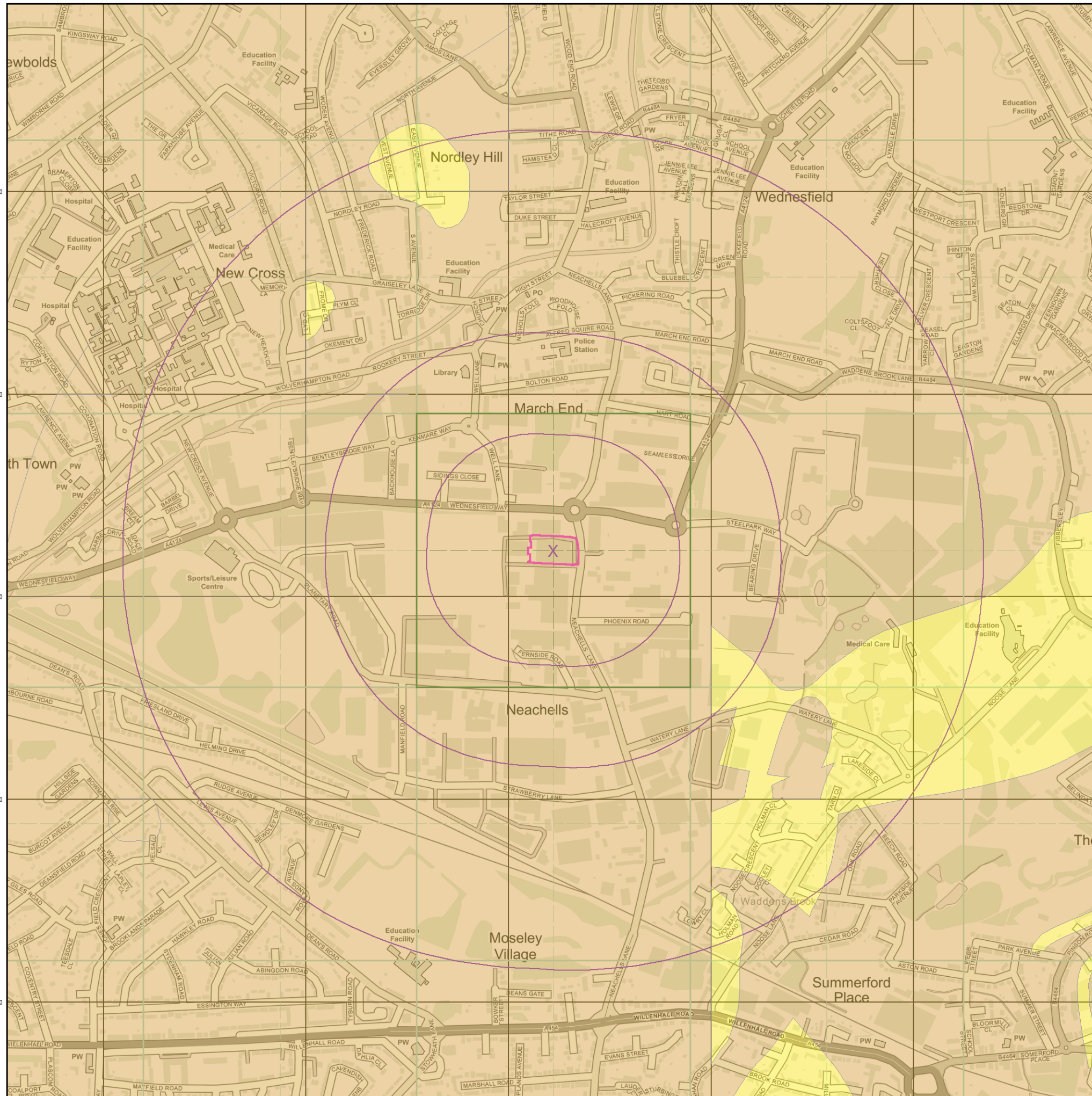
Order Details: 294968434\_1\_1  
 Customer Ref: 22-003  
 National Grid Reference: 394610, 299610  
 Slice: A  
 Site Area (Ha): 0.81  
 Search buffer (m): 1000

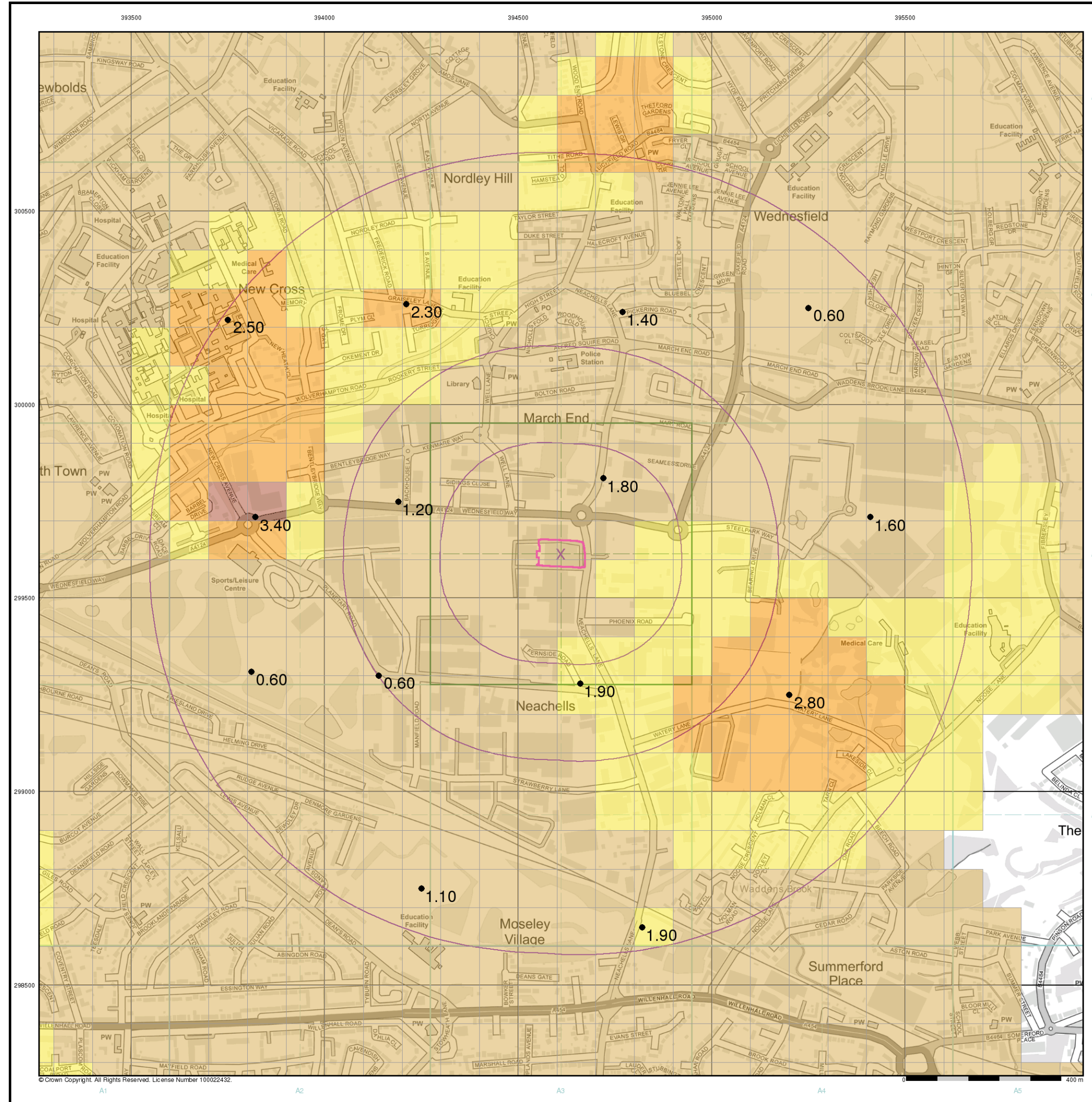
**Site Details**

Proposed development, Satellite Ind. Park,  
 WOLVERHAMPTON, WV11 3QG



Tel: 0844 844 9952  
 Fax: 0844 844 9951  
 Web: www.envirocheck.co.uk





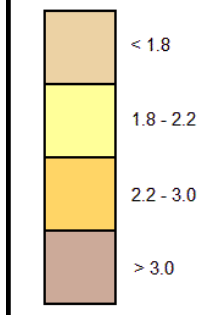
**General**

- Specified Site
- Specified Buffer(s)
- X Bearing Reference Point

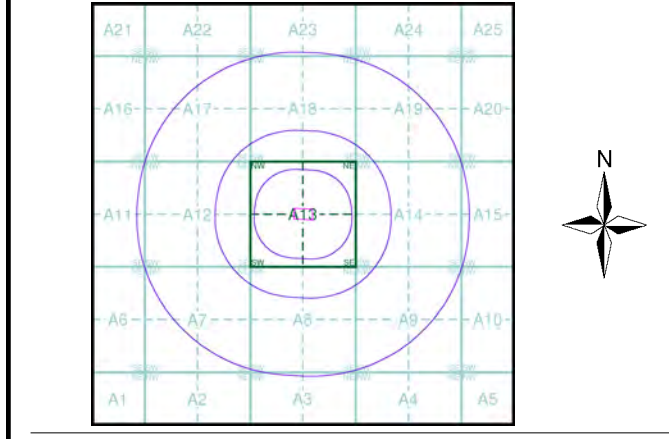
**Urban Soil Chemistry Cadmium**

● BGS Urban Soil Chemistry Measured Concentration Values (mg/kg)

Cadmium Concentrations mg/kg



**Urban Soil Chemistry Cadmium - Slice A**



**Order Details**

Order Details: 294968434\_1\_1  
 Customer Ref: 22-003  
 National Grid Reference: 394610, 299610  
 Slice: A  
 Site Area (Ha): 0.81  
 Search buffer (m): 1000

**Site Details**

Proposed development, Satellite Ind. Park,  
 WOLVERHAMPTON, WV11 3QG



Tel: 0844 844 9952  
 Fax: 0844 844 9951  
 Web: www.envirocheck.co.uk