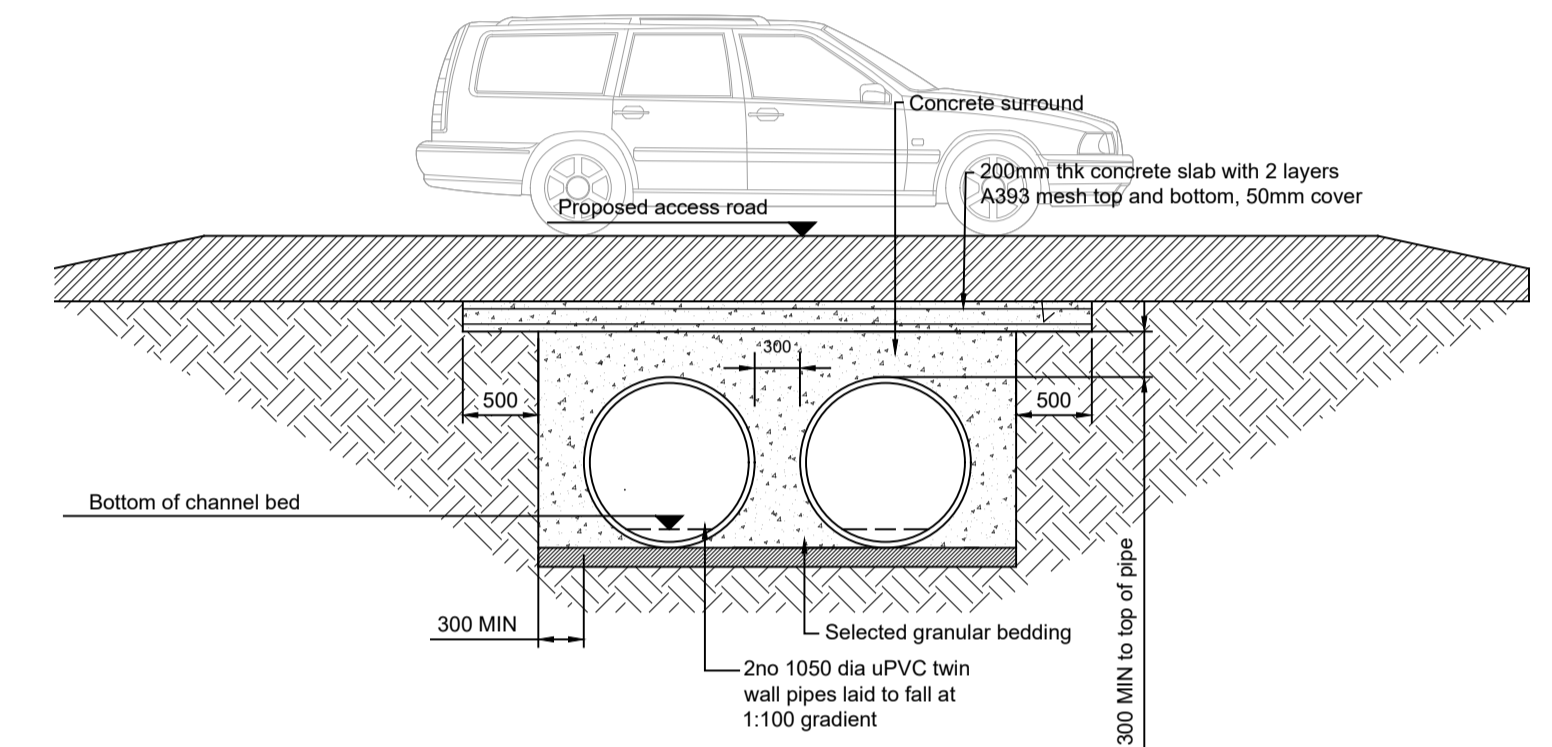
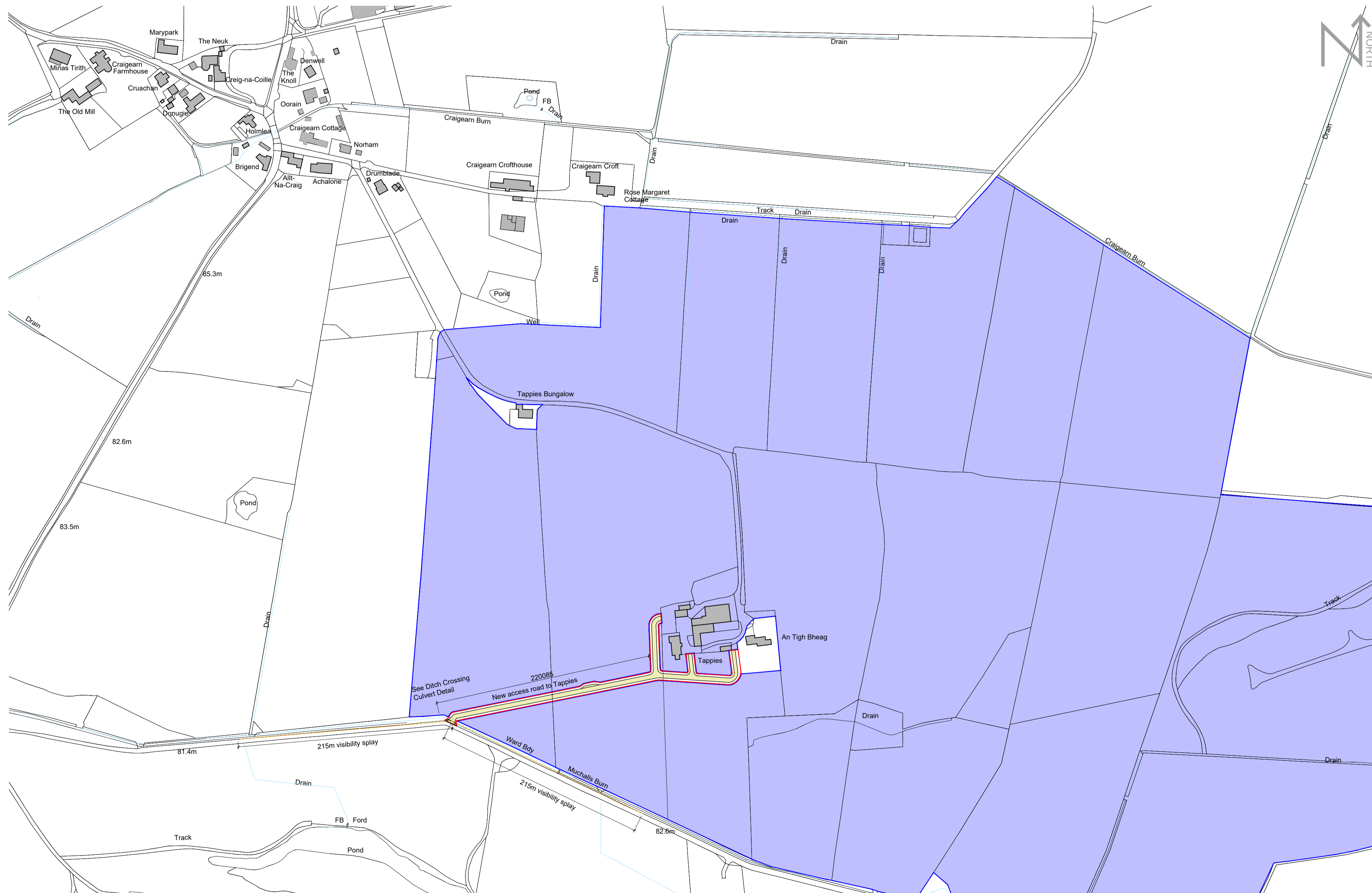
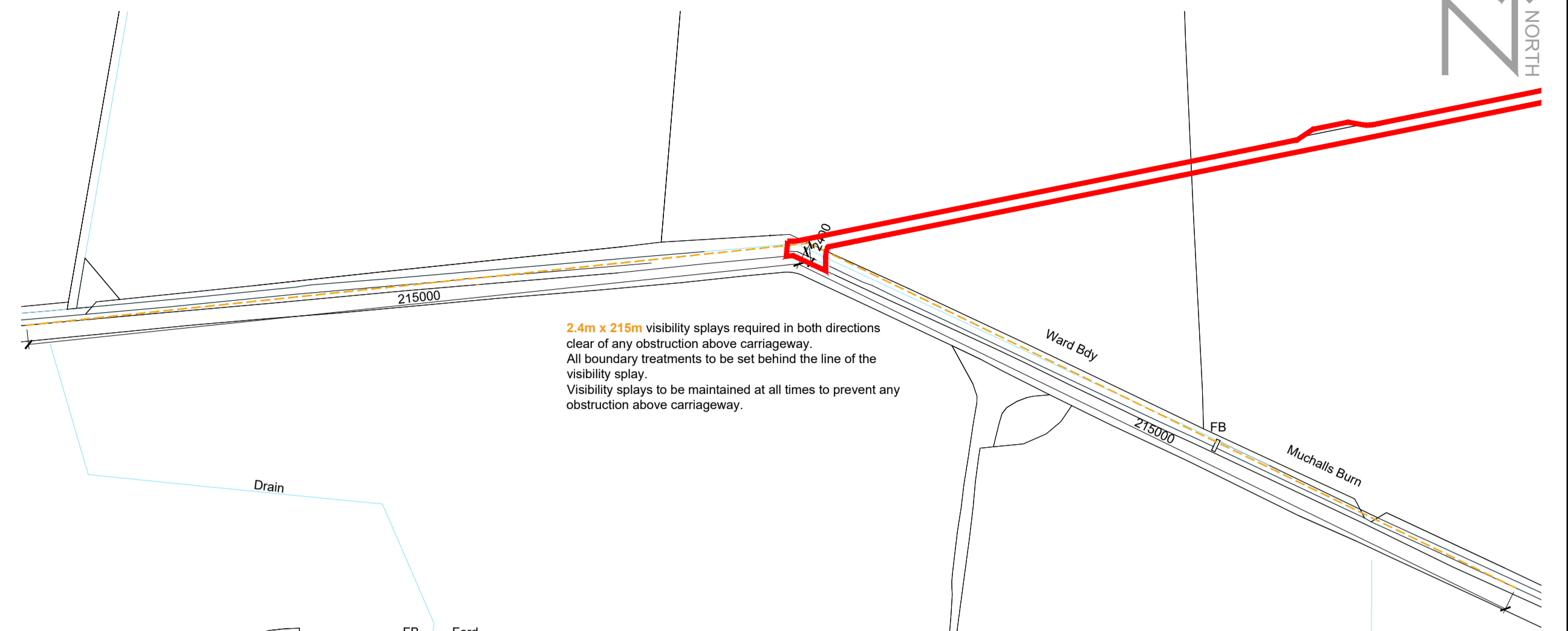
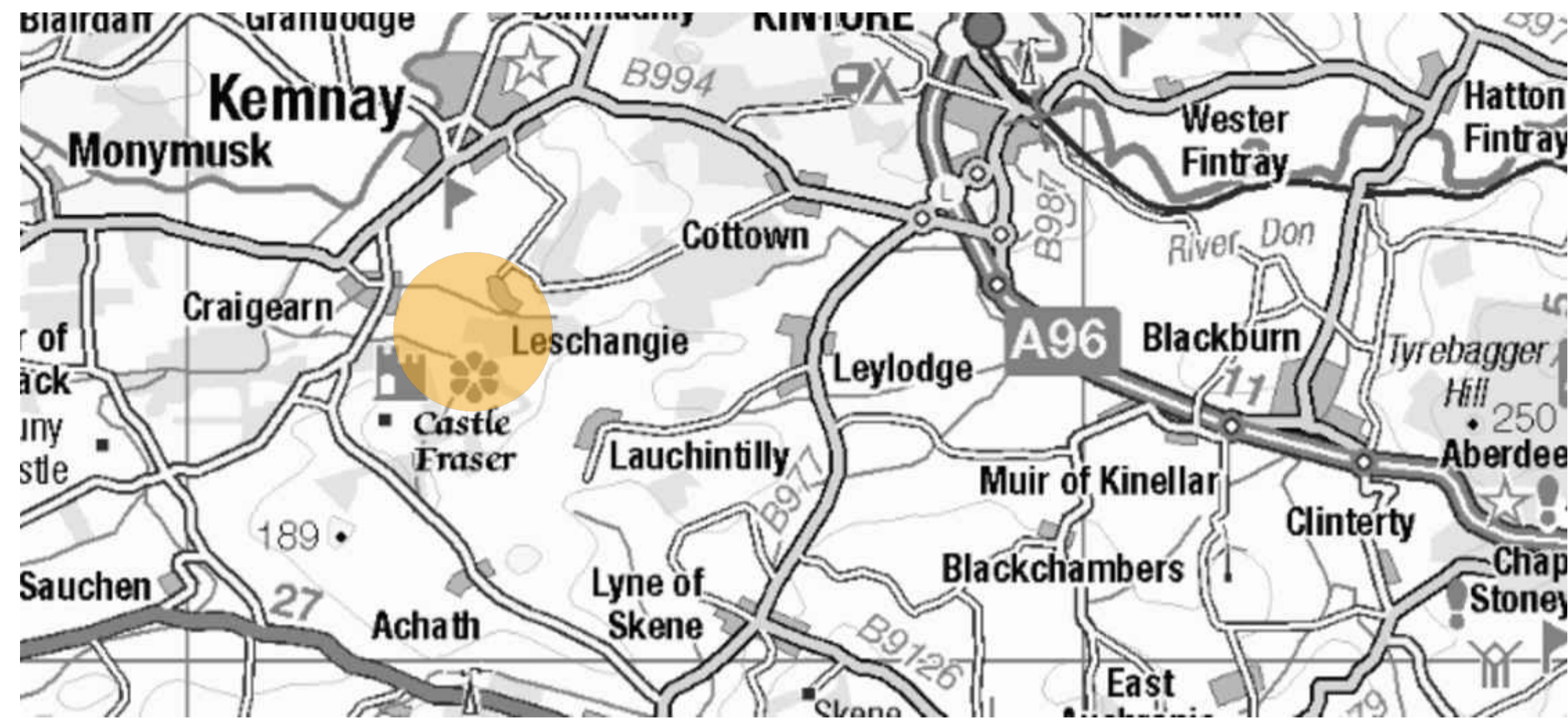
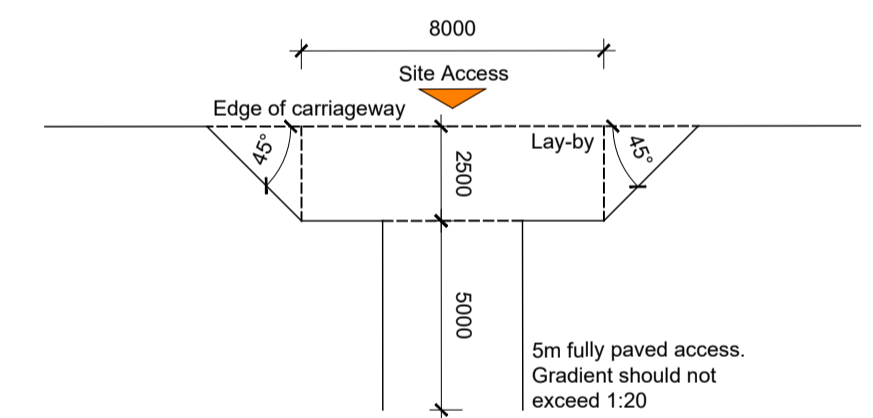


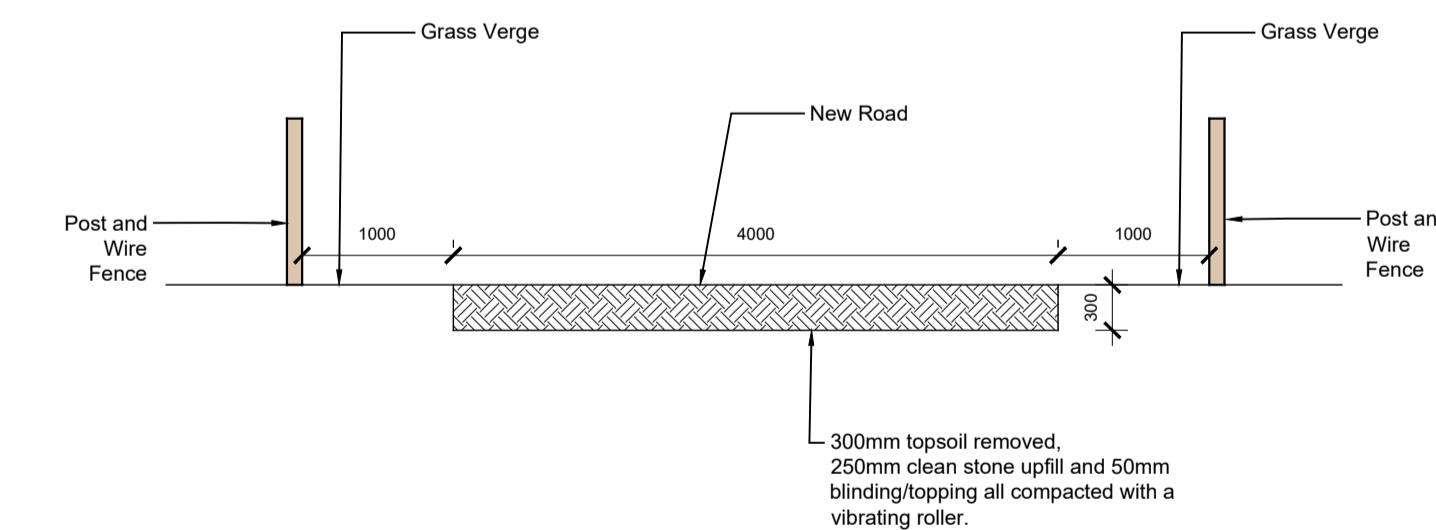
Access road is for Tappies farm only. This will allow agricultural vehicles access to the farm without having to go through Craigearn, reducing farm traffic in the village and increasing safety.



Typical Cross Section Through Proposed Ditch Crossing Culvert
Scale 1:50



Accessible Layby Detail
Scale 1:200



New Road Detail
Scale 1:50

Project	
Proposed Road	
At: Tappies Farm Kemnay AB51 7LN	
For: Mr Gordon Dow	
Drawing	
Site Location Plan	
Scale	Date
As noted @ A1	April 2024
Revision	Dwg No
-	2719-020
1-01464 841113 e-office@johnwinkdesign.co.uk Midtown of Foudland Glens of Foudland Hurthy Aberdeenshire AB54 6AR	
Note Dimensions must not be scaled from this drawing. If in any doubt - ask! All dimensions to be checked prior to work commencing or prior to any components being manufactured. Any discrepancy to be reported. All work and material to comply fully with all current British Standards Codes of Practice, building regulations, IEE regulations and all HSE acts.	
This drawing is copyright of John Wink Design. ©	

Rev:	Details:	Date:	By: