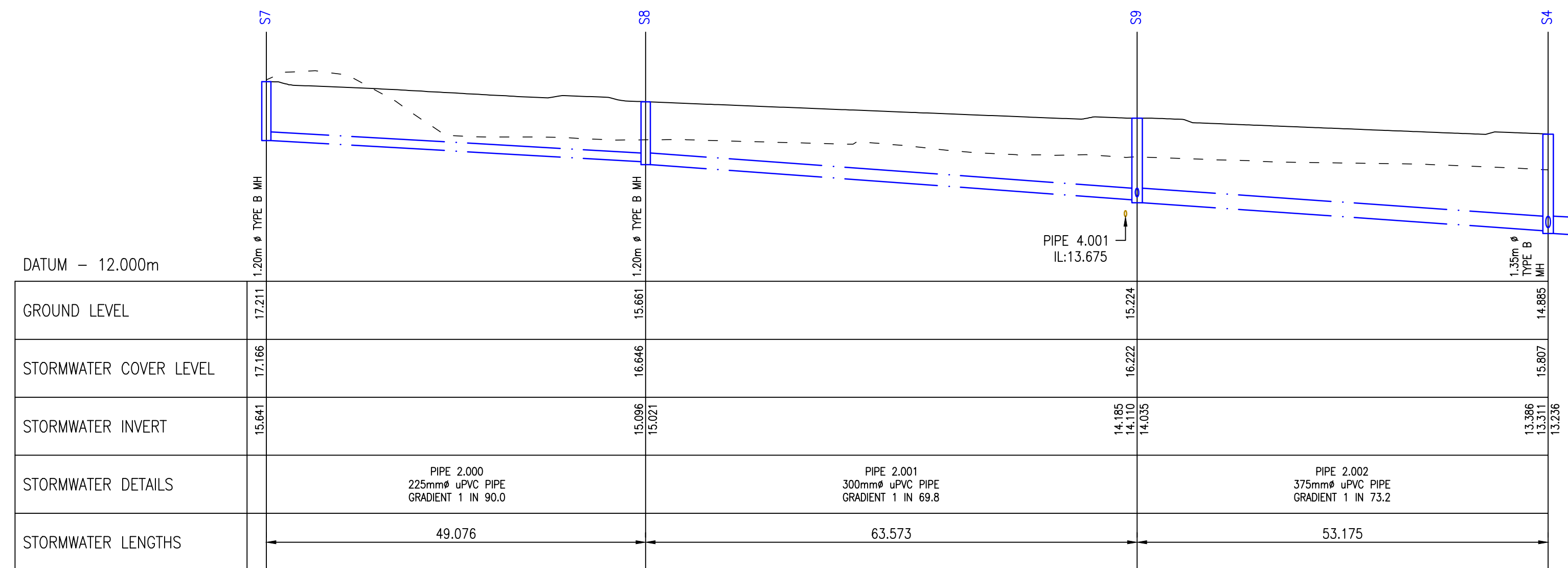



SURFACE WATER SEWER LONG SECTIONS PIPE RUN 1.000 (EAST INLET)

(SCALE: Horizontal 1:500, Vertical 1:100)




SURFACE WATER SEWER LONG SECTIONS PIPE RUN 2.000 (EAST INLET)

(SCALE: Horizontal 1:500, Vertical 1:100)



SURFACE WATER SEWER LONG SECTIONS PIPE RUN 3.000 (EAST INLET)

(SCALE: Horizontal 1:500, Vertical 1:100)



SURFACE WATER SEWER LONG SECTIONS PIPE RUN 4.000 (EAST INLET)

(SCALE: Horizontal 1:500, Vertical 1:100)

Do not scale from this drawing.

**SAFETY HEALTH AND ENVIRONMENTAL INFORMATION**

IN ADDITION TO THE HAZARD/RISKS NORMALLY ASSOCIATED WITH THE TYPES OF WORK DETAILED ON THIS DRAWING, NOTE THE FOLLOWING RISKS AND INFORMATION.

RISKS LISTED HERE ARE NOT EXHAUSTIVE. REFER TO DESIGN ASSESSMENT FORM NO.

**CONSTRUCTION**  
250mm Ø SCOTTISH WATER ASBESTOS CEMENT WATER MAIN ADJACENT TO NORTH EAST SITE BOUNDARY. INUNDATION OF CANAL WATER TO CONSTRUCTION SITE DUE TO CANAL LOCK FAILURE.

**DEMOLITION**  
NONE THAT COULD NOT BE FORESEEN BY A COMPETENT CONTRACTOR.

FOR INFORMATION RELATING TO USE, CLEANING AND MAINTENANCE SEE THE HEALTH AND SAFETY FILE

IT IS ASSUMED THAT ALL WORKS WILL BE CARRIED OUT BY A COMPETENT CONTRACTOR WORKING, WHERE APPROPRIATE, TO AN APPROVED METHOD STATEMENT.

**Notes:**

- DO NOT SCALE FROM THIS DRAWING
- ALL DIMENSIONS ARE IN METRES UNLESS SPECIFIED OTHERWISE
- REFER TO FAIRHURST DRAWING 149592/2200 & 2201 FOR DRAINAGE LAYOUT PLAN SHEETS 1 & 2.
- REFER TO FAIRHURST DRAWING 149592/2212 FOR SURFACE WATER LONGITUDINAL SECTIONS SHEET 2,
- REFER TO FAIRHURST DRAWINGS 149592/2203 & 2204 FOR FOUL WATER LONGITUDINAL SECTIONS SHEETS 1 & 2.

**LEGEND:**

- PROPOSED ROAD LEVEL
- - - EXISTING GROUND LEVEL
- PROPOSED CONCRETE PROTECTION

Rev.	Date	Description	Drawn	Chkd.	Appd.
<b>FAIRHURST</b>					
Elvie House Beechwood Business Park INVERNESS KW 38W Tel: 01463 724 544 Fax: 0844 381 4412					
 <b>The Highland Council</b> Comhairle na Gàidhealtachd					

Project Title:  
**NOR HOUSING TORVEAN NORTH**

Drawing Title:  
**SURFACE WATER LONGITUDINAL SECTIONS (EAST INLET) SHEET 1 OF 2 PHASE 1**

Scale of AT: <b>AS SHOWN</b>	Status: For Approval
Drawn: SWM	Checked: RMS
Date: 11/03/24	Date: 13/03/24
Approved: JP	Date: 15/03/24

Drawing No.: **149592/2202**      Revision: **-**