

Do not scale from this drawing.

SAFETY HEALTH AND ENVIRONMENTAL INFORMATION

IN ADDITION TO THE HAZARD/RISKS NORMALLY ASSOCIATED WITH THE TYPES OF WORK DETAILED ON THIS DRAWING, NOTE THE FOLLOWING RISKS AND INFORMATION.

RISKS LISTED HERE ARE NOT EXHAUSTIVE. REFER TO DESIGN ASSESSMENT FORM.

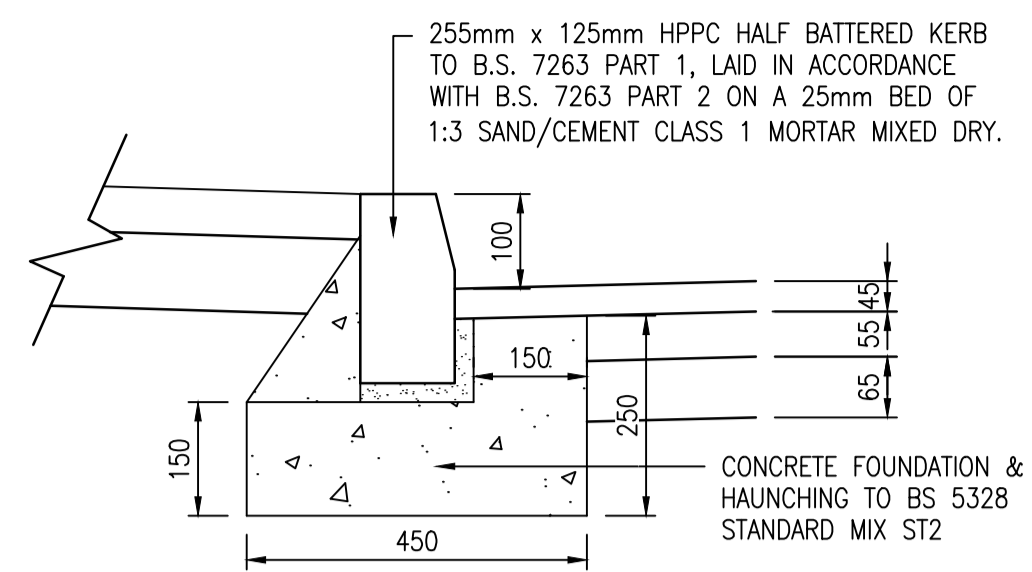
CONSTRUCTION
250mm Ø SCOTTISH WATER ASBESTOS CEMENT WATER MAIN ADJACENT TO NORTH EAST SITE BOUNDARY. INUNDATION OF CANAL WATER TO CONSTRUCTION SITE DUE TO CANAL LOCK FAILURE.

DEMOLITION
NONE THAT COULD NOT BE FORESEEN BY A COMPETENT CONTRACTOR.

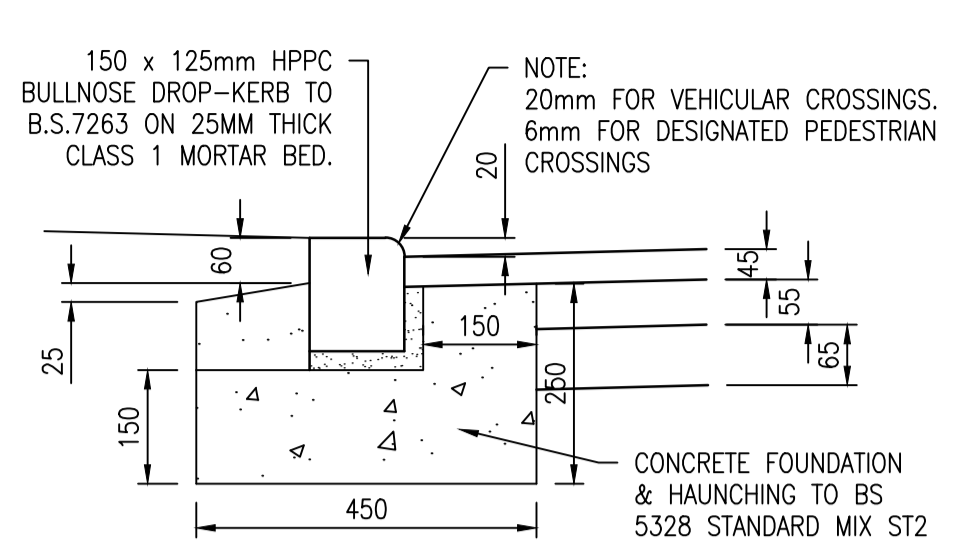
FOR INFORMATION RELATING TO USE, CLEANING AND MAINTENANCE SEE THE HEALTH AND SAFETY FILE

IT IS ASSUMED THAT ALL WORKS WILL BE CARRIED OUT BY A COMPETENT CONTRACTOR WORKING, WHERE APPROPRIATE, TO AN APPROVED METHOD STATEMENT.

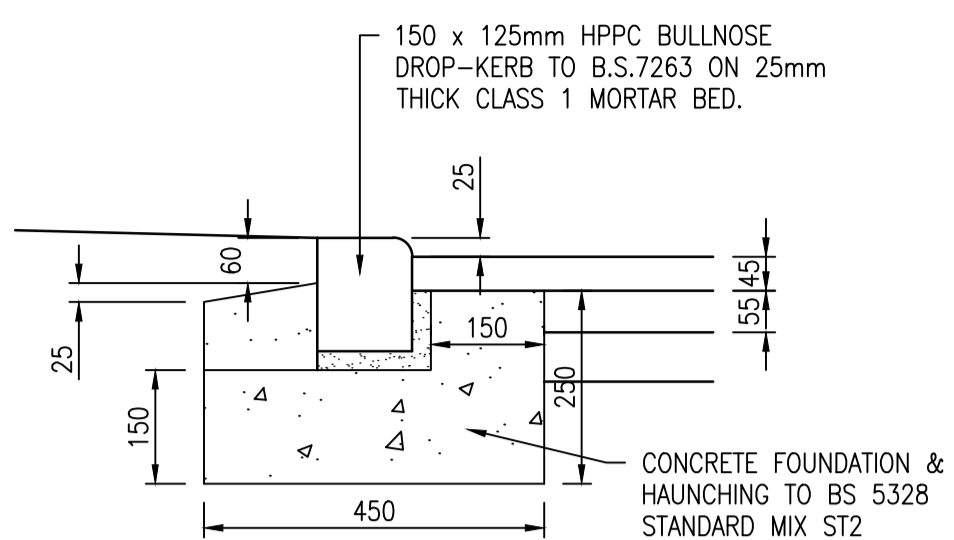
NOTES:
1. REFER TO FAIRHURST DRAWING 149592/1206 FOR ROAD CONSTRUCTION DETAILS SHEET 2.



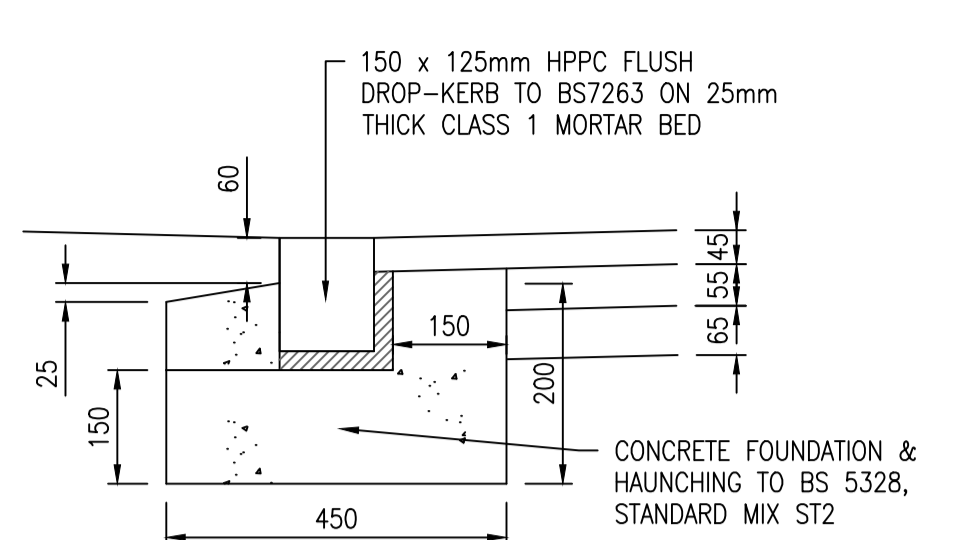
TYPICAL KERB DETAIL 100MM UPSTAND
(SCALE 1:10)



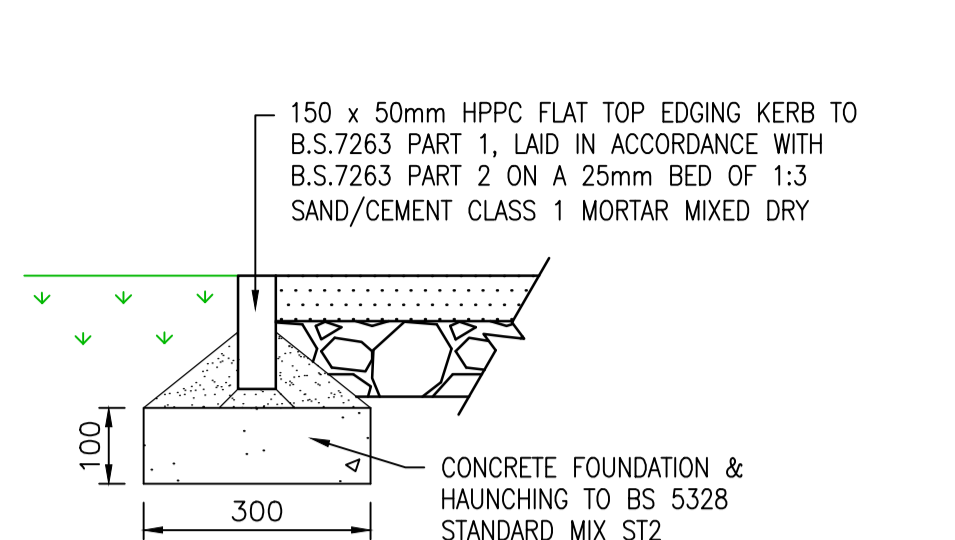
TYPICAL DROP KERB DETAIL
(Scale 1:10)



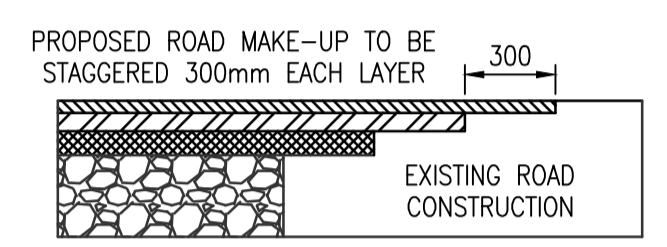
TYPICAL KERB DETAIL 25MM UPSTAND
(SCALE 1:10)



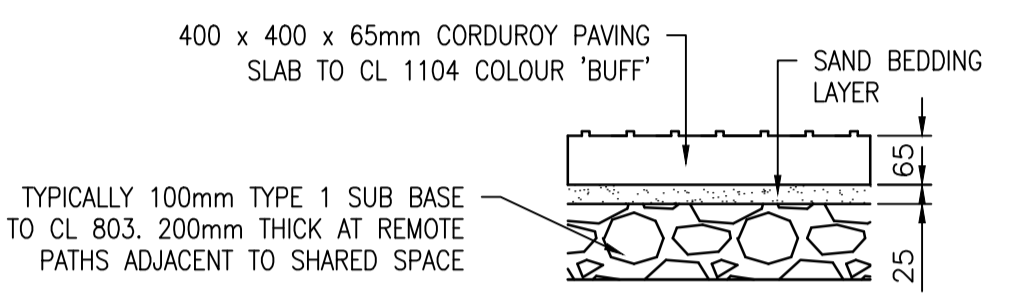
TYPICAL FLUSH KERB DETAIL
(SCALE 1:10)



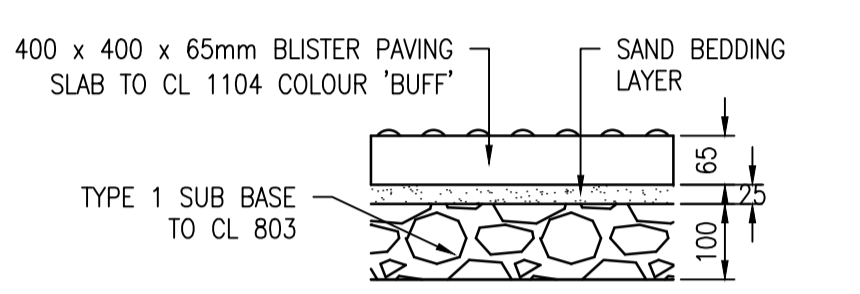
FOOTWAY BACKING KERB DETAIL
(SCALE 1:10)



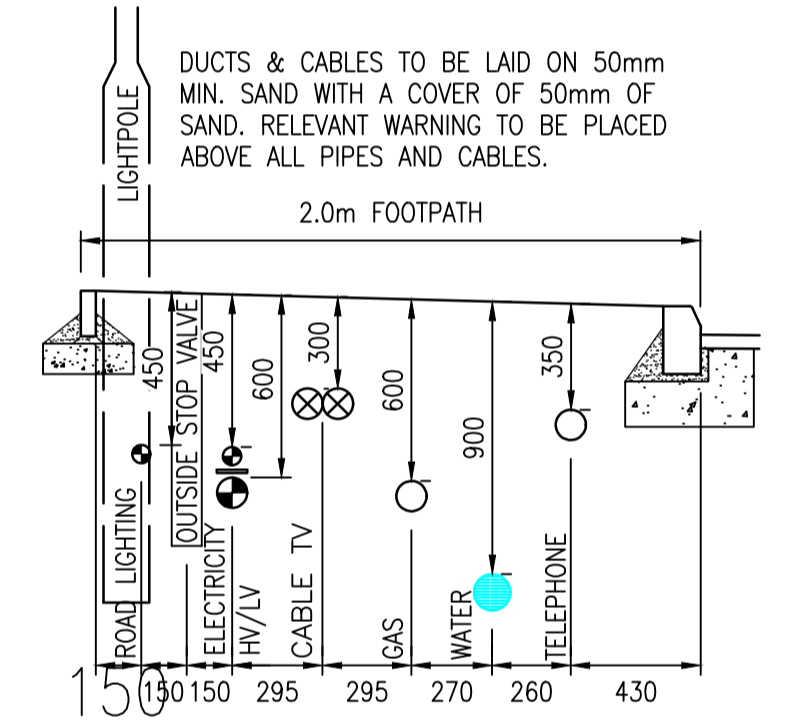
TYPICAL JOINT BETWEEN PROPOSED & EXISTING BITMAC ROAD CONSTRUCTION
(SCALE 1:25)



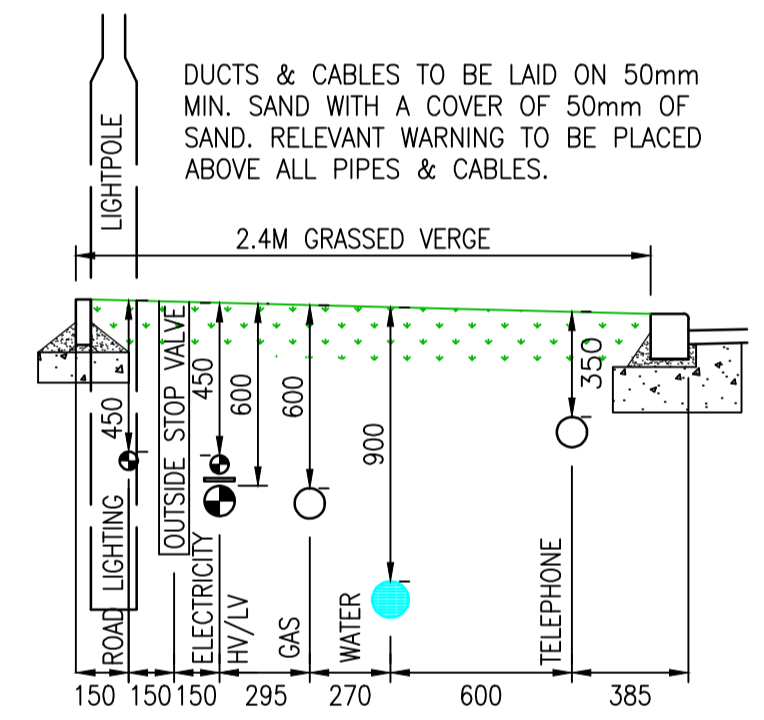
TACTILE CORDUROY PAVING DETAIL
(Scale 1:10)



TACTILE BLISTER PAVING DETAIL
(Scale 1:10)

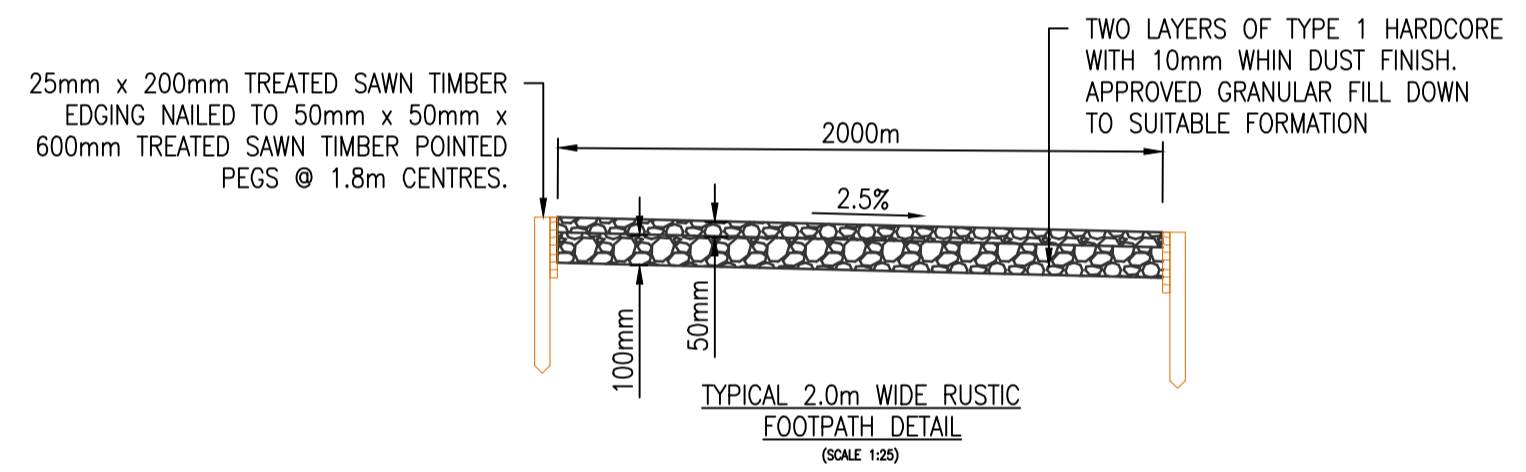


DISPOSITION OF SERVICES WITHIN FOOTWAY
(SCALE 1:25)

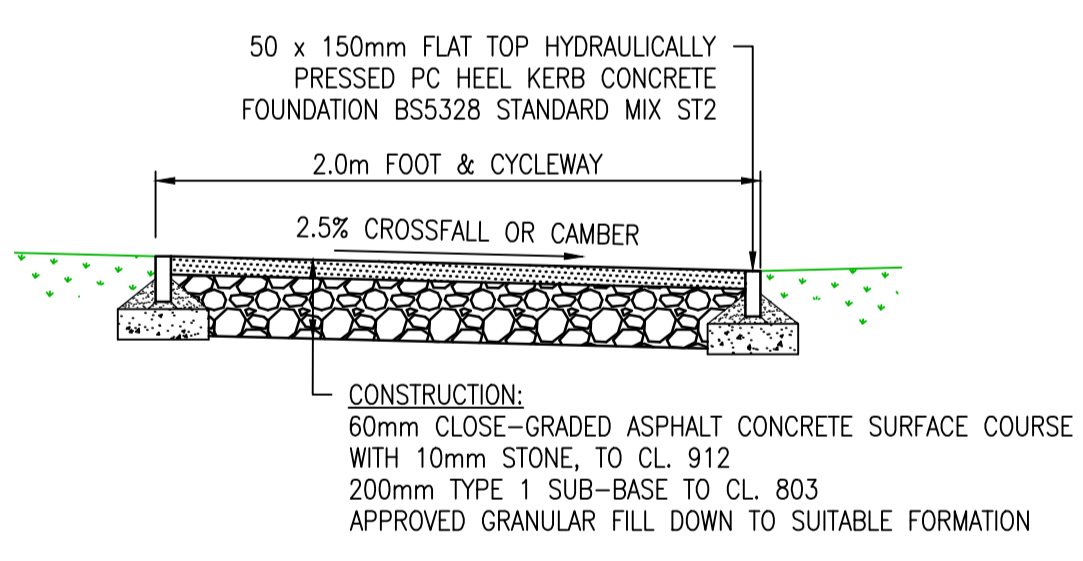


DISPOSITION OF SERVICES WITHIN SERVICES STRIP
(SCALE 1:25)

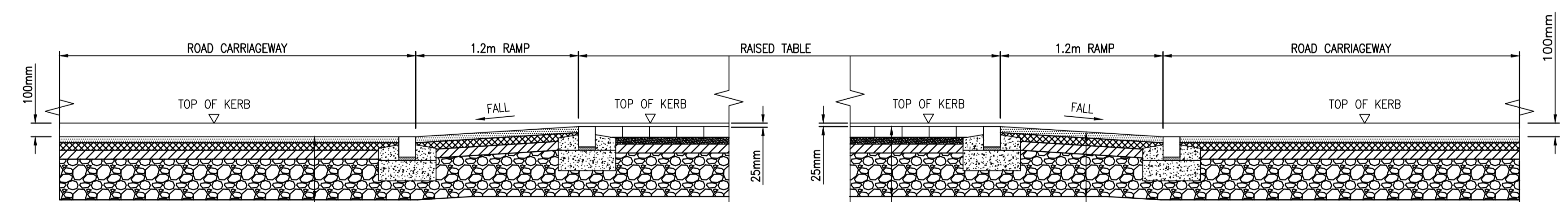
NOTE: GRASSED SERVICE STRIP
THE GRASSED SERVICE VERGE IS CONDITIONED IN EACH PROPERTIES TITLE DEED OF CONDITIONS TO ALLOW THE COUNCIL AND STATUTORY UNDERTAKERS ACCESS AT ANY TIME. THE SERVICE VERGE IS TO BE MAINTAINED IN GRASS AND IS NOT TO BE PLANTED OR HAVE A FENCE ERECTED.



TYPICAL 2.0m WIDE RUSTIC FOOTPATH DETAIL
(SCALE 1:25)



TYPICAL REMOTE FOOT & CYCLE PATH CONSTRUCTION CROSS SECTION
(SCALE 1:25)



ROAD CONSTRUCTION
45mm HOT ROLLED ASPHALT SURFACE COURSE TO CL. 910 OR CL. 911 (BLACK CHIPPINGS)
55mm DENSE ASPHALT CONCRETE BINDER COURSE, 20mm NOMINAL SIZE TO CL. 906
65mm DENSE ASPHALT CONCRETE BASE 28mm NOMINAL SIZE TO CL. 906 OR CL. 929
300mm TYPE 1 GRANULAR SUB-BASE TO CL. 803
APPROVED GRANULAR FILL DOWN TO SUITABLE FORMATION
NOTE: 465mm MIN. NON FROST SUSCEPTIBLE MATERIAL FROM ROAD SURFACE.

SPEED TABLE ROAD CONSTRUCTION
200mm x 100mm x 80mm THICK BLOCK PAVING TO CL. 1107 - COLOURED GREY WITH PROPRIETARY MORTAR
50mm THICK SAND BEDDING LAYER
65mm DENSE ASPHALT CONCRETE BASE 32mm NOMINAL SIZE TO CL. 906
300mm TYPE 1 GRANULAR SUB-BASE TO CL. 803
APPROVED GRANULAR FILL DOWN TO SUITABLE FORMATION
NOTE: 465mm MIN. NON FROST SUSCEPTIBLE MATERIAL FROM ROAD SURFACE.

RAMP ROAD CONSTRUCTION
45mm HOT ROLLED ASPHALT SURFACE COURSE TO CL. 910 OR CL. 911 (RED CHIPPINGS)
55mm DENSE ASPHALT CONCRETE BINDER COURSE, 20mm NOMINAL SIZE TO CL. 906
65mm DENSE ASPHALT CONCRETE BASE 28mm NOMINAL SIZE TO CL. 906 OR CL. 929
300mm TYPE 1 GRANULAR SUB-BASE TO CL. 803
APPROVED GRANULAR FILL DOWN TO SUITABLE FORMATION
NOTE: 465mm MIN. NON FROST SUSCEPTIBLE MATERIAL FROM ROAD SURFACE.

TYPICAL CROSS SECTION THROUGH RAMP ONTO SPEED TABLE CONSTRUCTION DETAIL
(SCALE 1:25)

Rev.	Date	Description	Drawn	Chkd.	Appd.
Client: The Highland Council Comhairle na Gàidhealtachd Elvie House Beechwood Business Park INVERNESS N2 3BW Tel: 01463 724 544 Fax: 0844 361 4412					

Project Title:
NEW HOUSING NORVEAN NORTH

Drawing Title:
ROAD CONSTRUCTION DETAILS PHASE 1 (SHEET 1 OF 2)

Scale of A1: AS SHOWN	Status: For Approval
Drawn: GM	Checked: RMS
Date: 11/03/24	Date: 13/03/24
Approved: JP	Date: 15/03/24

Drawing No.: 149592/1205 - Revision: -