

Do not scale from this drawing.

- LEGEND:**
- PHASE 1 BOUNDARY
 - PHASE 2 BOUNDARY
 - ROADS TO BE ADOPTED
 - FOOTWAYS TO BE ADOPTED
 - VERGE TO BE ADOPTED
 - FOOTPATH TO BE ADOPTED

SAFETY HEALTH AND ENVIRONMENTAL INFORMATION

IN ADDITION TO THE HAZARD/RISKS NORMALLY ASSOCIATED WITH THE TYPES OF WORK DETAILED ON THIS DRAWING, NOTE THE FOLLOWING RISKS AND INFORMATION.


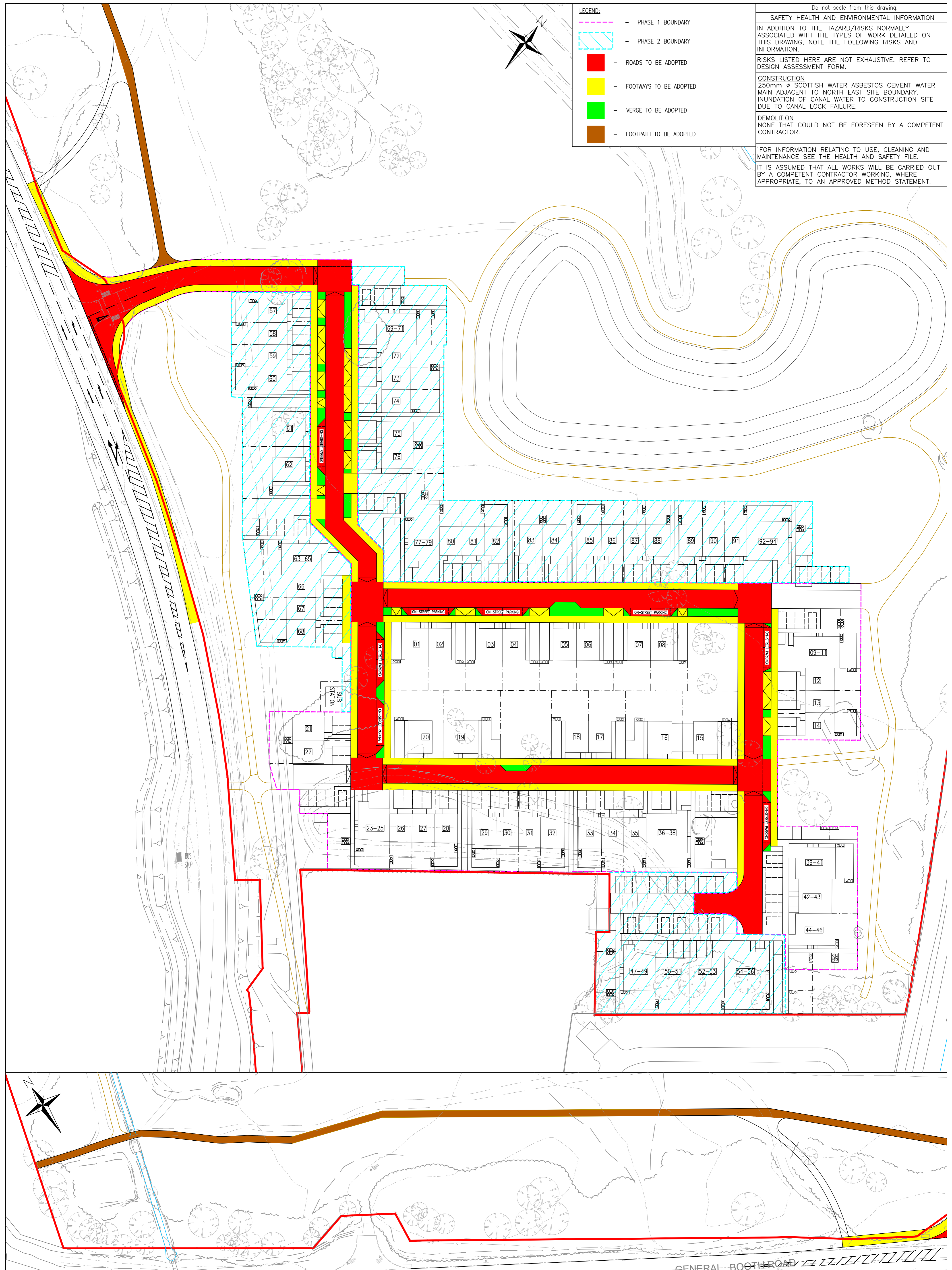
RISKS LISTED HERE ARE NOT EXHAUSTIVE. REFER TO DESIGN ASSESSMENT FORM.

CONSTRUCTION
250mm Ø SCOTTISH WATER ASBESTOS CEMENT WATER MAIN ADJACENT TO NORTH EAST SITE BOUNDARY. INUNDATION OF CANAL WATER TO CONSTRUCTION SITE DUE TO CANAL LOCK FAILURE.

DEMOLITION
NONE THAT COULD NOT BE FORESEEN BY A COMPETENT CONTRACTOR.


*FOR INFORMATION RELATING TO USE, CLEANING AND MAINTENANCE SEE THE HEALTH AND SAFETY FILE.

IT IS ASSUMED THAT ALL WORKS WILL BE CARRIED OUT BY A COMPETENT CONTRACTOR WORKING, WHERE APPROPRIATE, TO AN APPROVED METHOD STATEMENT.



Rev.	Date	Description	Drawn	Checked	Approved

- Notes:**
- DO NOT SCALE FROM THIS DRAWING.
 - DEVELOPMENT LAYOUT PLAN BY HRI ARCHITECTS, BOUNDARY LINES SHOWN ON PLAN ARE INDICATIVE ONLY.
 - REFER TO FAIRHURST DRAWING 149592/1200 FOR ROADS LAYOUT PLAN.
 - REFER TO FAIRHURST DRAWING 149592/1201 & 1202 FOR ROAD LONGITUDINAL SECTIONS SHEETS 1 & 2.
 - HORIZONTAL ROAD ALIGNMENT DESIGNED IN ACCORDANCE WITH THE HIGHLAND COUNCILS ROAD & TRANSPORT GUIDELINES FOR NEW DEVELOPMENTS.



Client:
Project Title:
NEW HOUSING TORVEAN NORTH

Drawing Title:
ADOPTION AREAS PLAN PHASE 1

FAIRHURST

Elvie House,
Beechwood Business Park, INVERNESS, IV2 3BW
Tel: 01463 724 544 Fax: 0844 381 4412

Scale at A1:
1:500

Status:
FOR APPROVAL

Drawn: RMS	Checked: JP	Approved: DE
Date: 11/03/24	Date: 13/03/24	Date: 15/03/24

Drawing No.:
149592/1203

Revision:
-