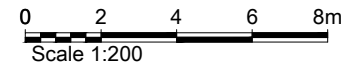
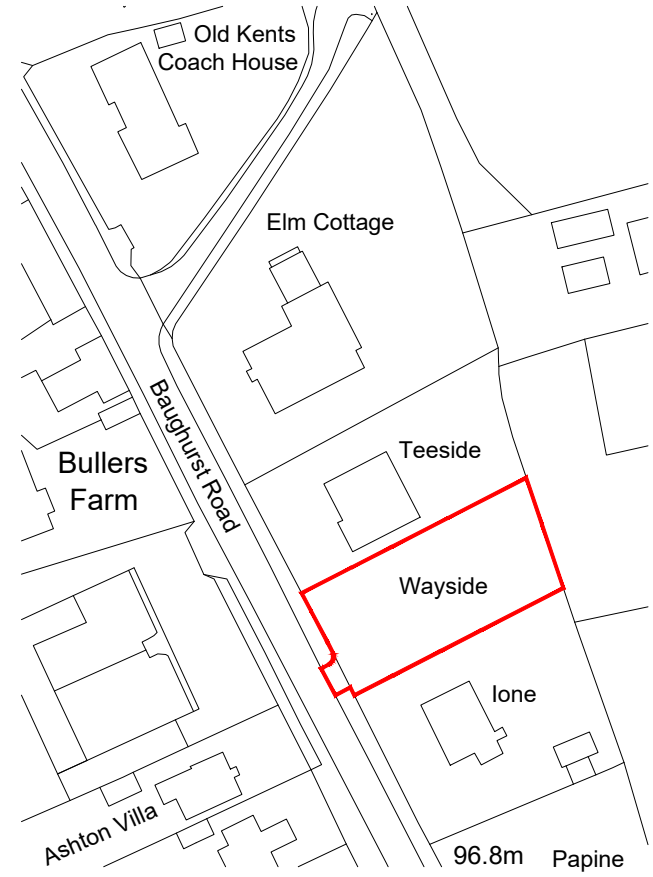
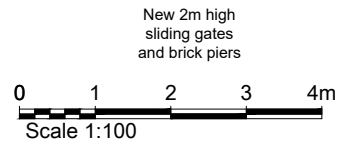


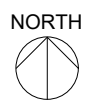
PROPOSED BLOCK PLAN
Scale 1:200



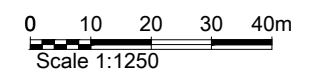
PROPOSED STREET SCENE
Scale 1:100



PROPOSED LOCATION PLAN
Scale 1:1250



Ordnance Survey, (c) Crown Copyright
2024. All rights reserved. Licence
number 100022432



PLANNING NOTES	
ALL PLANS PRODUCED IN GOOD FAITH AND BASED ON INFORMATION READILY FOUND ON SITE. BUILDER TO CARRY OUT OWN SITE SURVEY AND AGREE ALL PROPOSED WORK WITH CLIENT. ALL DIMENSIONS/LEVELS TO BE DETERMINED ON SITE.	
SWC Design - Build	
0781 887 3474 Steven@SWCDesign-Build.co.uk www.swcdesign-build.co.uk	
Proposed Development For: Wayside Baughurst Road Tadley RG26 5LL	
Date: 29-03-2024	
Sheet: Scaled as shown @ A3	
Revision A	No: AB_01