
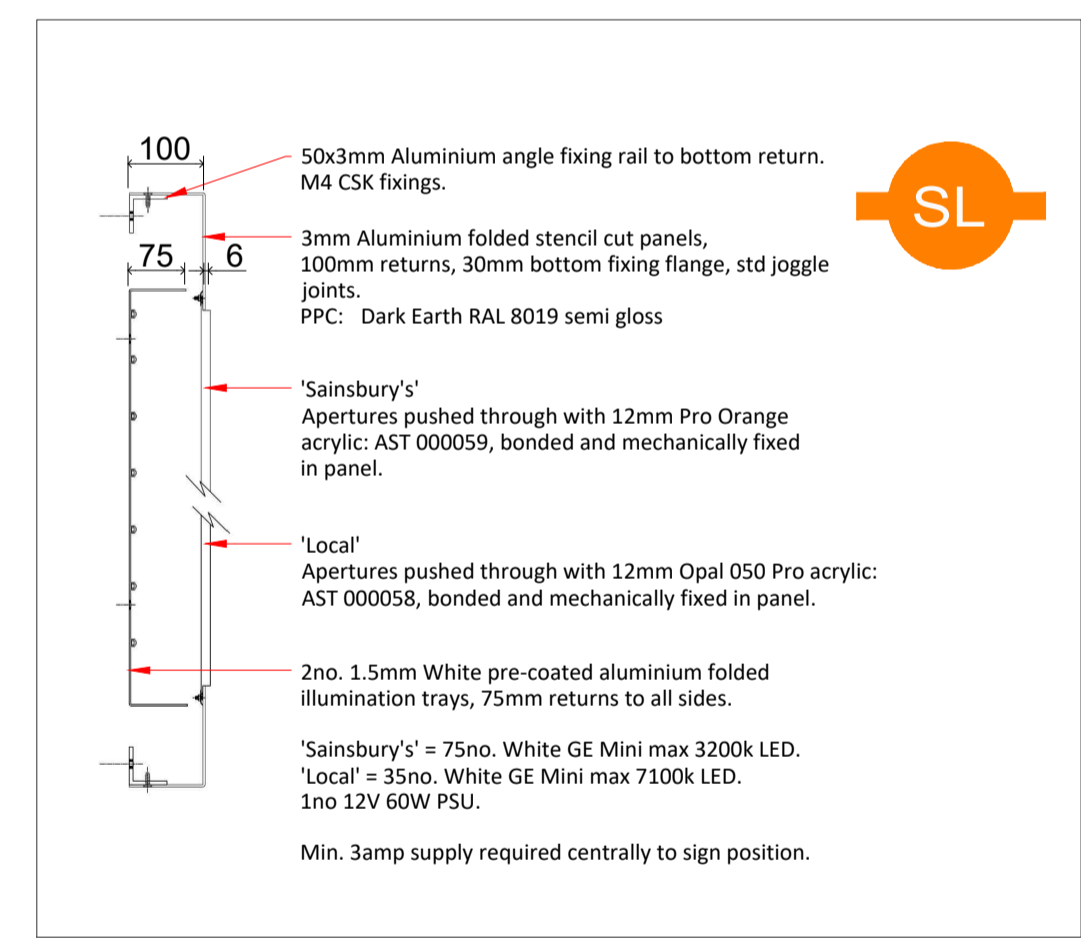


Proposed North West Elevation  
Scale 1:50 @ A1



Proposed South West Elevation  
Scale 1:50 @ A1

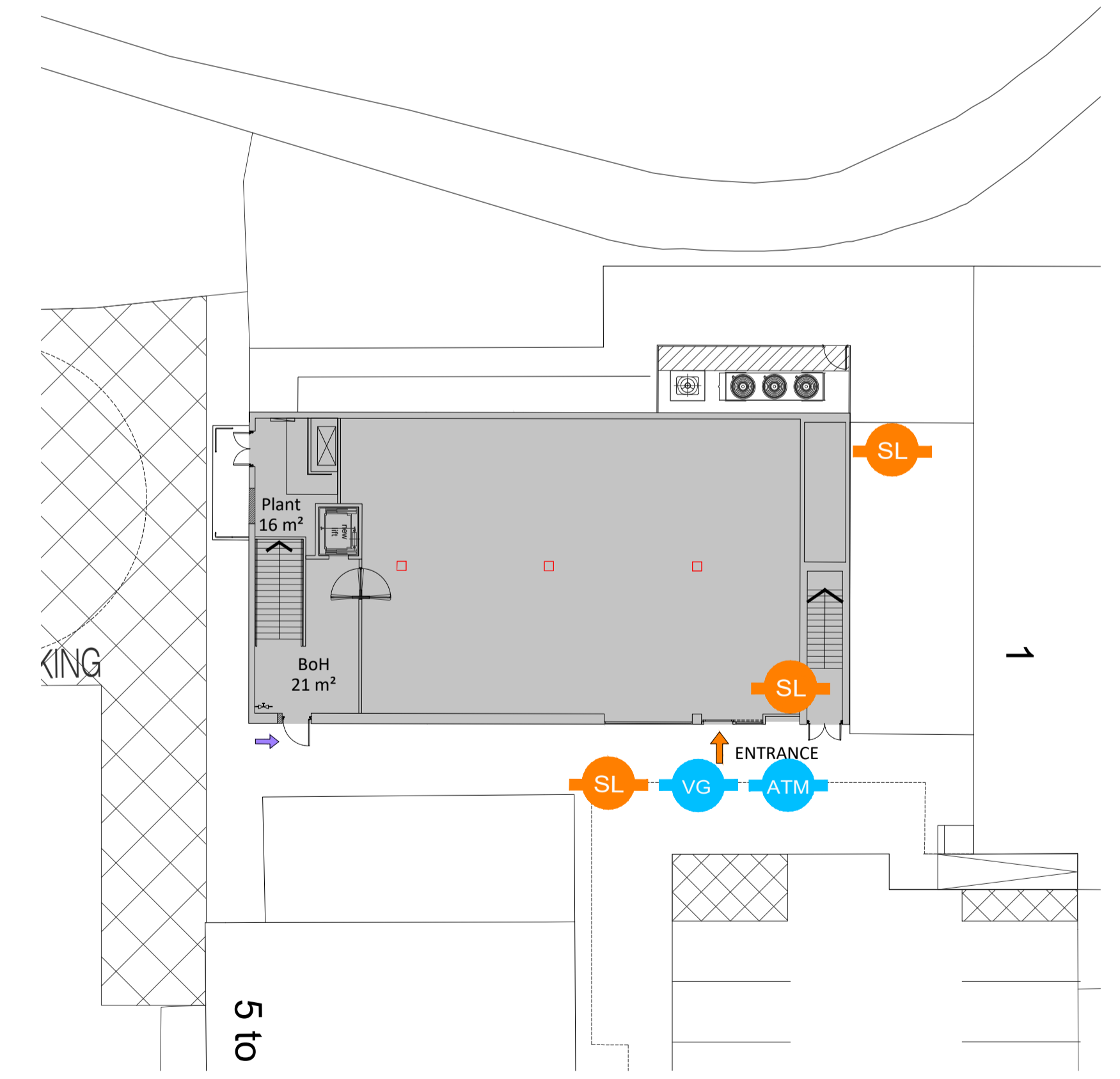


Section Through Fascia Sign  
Scale 1:10 @ A1

- Signage Key:
- SL Fascia Signs
  - VG Vinyl Graphics
  - ATM ATM Signage



Proposed Glazing Manifestation Vinyls  
Scale 1:10 @ A1



Proposed Building Signage Location Plan  
Scale 1:200 @ A1

| <p>All drawings are subject to full site survey. All dimensions are to be checked on site.</p> | <table border="1" style="width: 100%; border-collapse: collapse;"> <thead> <tr> <th>NO.</th> <th>DESCRIPTION</th> <th>DATE</th> <th>REVISION</th> </tr> </thead> <tbody> <tr> <td> </td> <td> </td> <td> </td> <td> </td> </tr> </tbody> </table> | NO.  | DESCRIPTION | DATE | REVISION |  |  |  |  |  |  | <p><b>PLANNING</b></p> | <p><b>Sainsbury's</b> <b>CHQ ARCHITECTS</b></p> <p>100 Glasgow Rd<br/>MILLERSNEUK DRIVE<br/>LENZIE<br/>KIRKINTILLOCH, GLASGOW<br/>G66 5LW<br/>01463 810000<br/>01463 810001<br/>www.chqarchitects.co.uk</p> <p>Project: MILLERSNEUK DRIVE<br/>LENZIE<br/>KIRKINTILLOCH, GLASGOW<br/>01463 810000<br/>CHO 23 16850</p> <p>Proposed Signage Details<br/>AS-0000_XXXXCHQ_207_00 PL-A-1006</p> <p>ISO A1 Landscape</p> |
|--|---|------|-------------|------|----------|--|--|--|--|--|--|------------------------|--|
| NO.  | DESCRIPTION   | DATE | REVISION    |      |          |  |  |  |  |  |  |                        |  |
|  |   |      |             |      |          |  |  |  |  |  |  |                        |  |