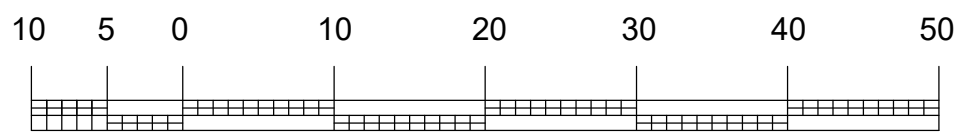
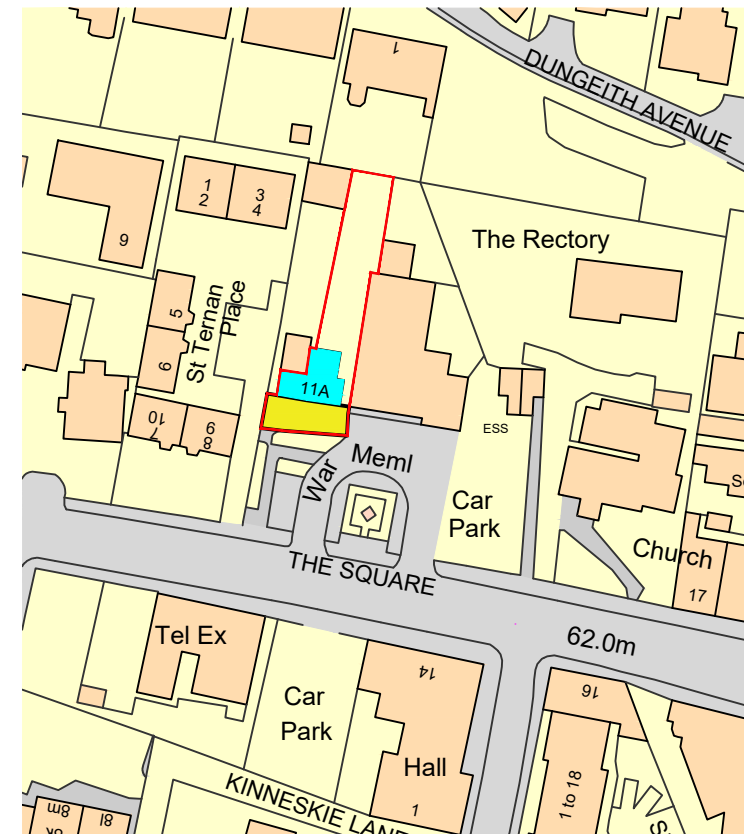
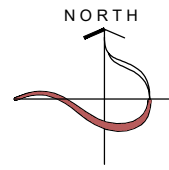


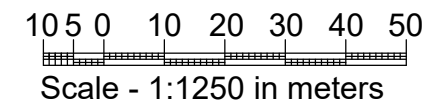
SITE PLAN - 11A HIGH STREET, BANCHORY
Scale 1:500



Scale - 1:500 in meters



LOCATION PLAN - 11A HIGH STREET, BANCHORY
Scale 1:1250



Scale - 1:1250 in meters

- KEY:
- Title deeds boundary for 11A High Street, Banchory with a right in common to shared solum area tinted blue and a right in common shared car park area tinted yellow
 - Right in common with the proprietor or proprietors of the first floor flatted dwellinghouse numbered Eleven (a) High Street, Banchory, in and to the solum of the said dwelling houses tinted blue
 - Right in common along with the proprietor or proprietors of the first floor flatted dwellinghouse numbered Eleven (a) High Street, Banchory in and to the mutual car parking area tinted yellow

Tel. 01330 827300 Burnett House Burn O'Bennie Road Banchory Aberdeenshire AB31 5ZU					
Planning					
Client ref. UPRN	8310170011A	HIP Number HIP30583			
Property address	11A High Street, Banchory				
Client	Aberdeenshire Council				
Drawing title	Site and Location Plan				
Drawing number	Revision	Scale @ A3	Date	Drawn by	Checked by
02	-	As Shown	Jul.'23	KH	-