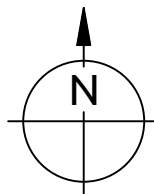
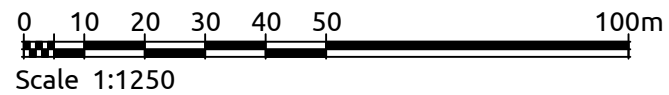


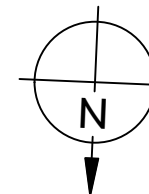
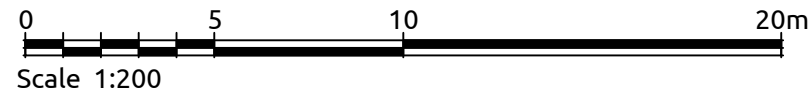
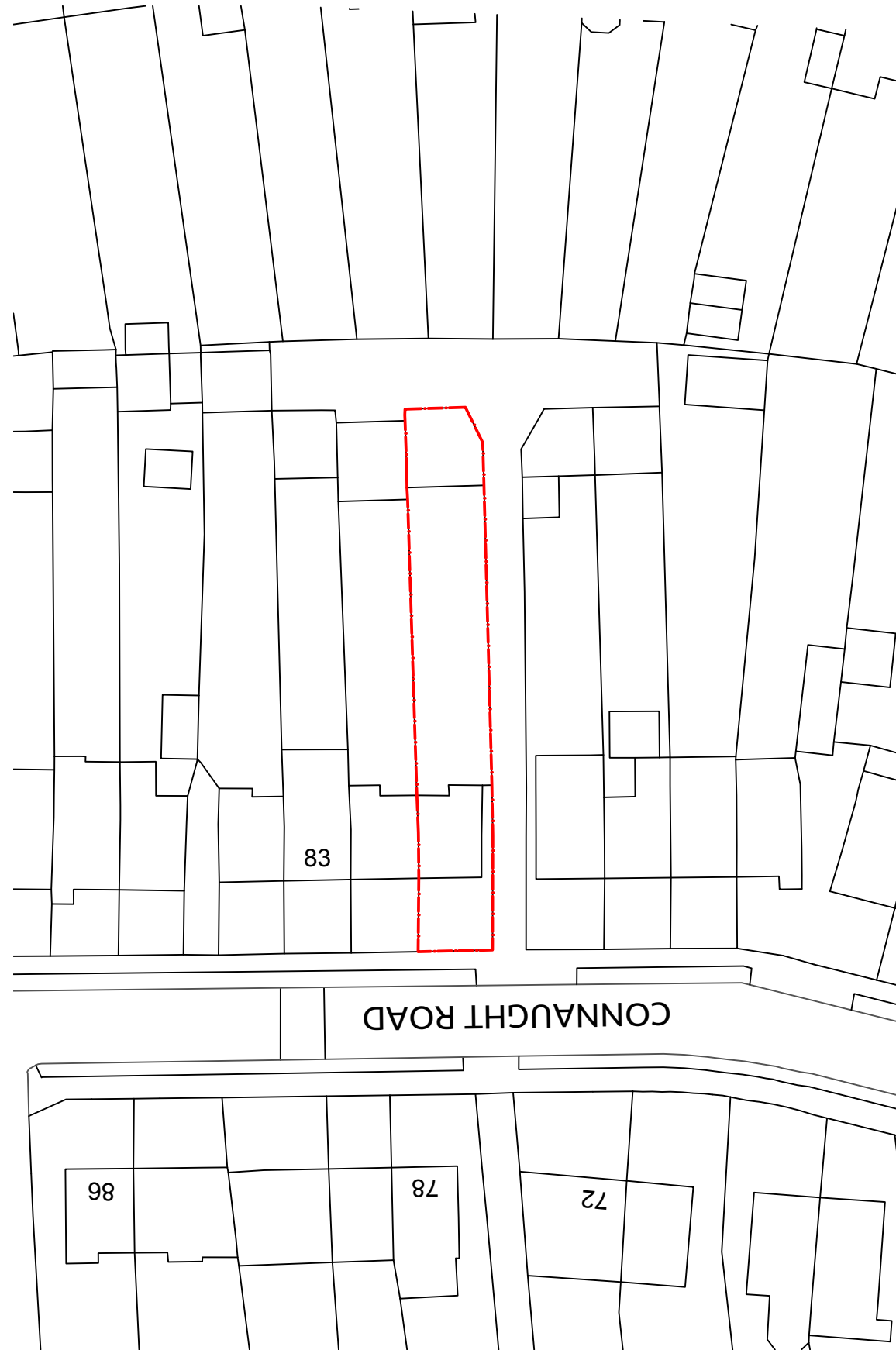
Location Plan (1:1250)



Produced on 13 March 2024 from the Ordnance Survey National Geographic Database and incorporating surveyed revision available at this date.
 This map shows the area bounded by 526835 165430,526977 165430,526977 165572,526835 165572,526835 165430
 Crown copyright and database rights 2024 OS 100054135. Supplied by copla ltd trading as UKPlanningMaps.com a licensed Ordnance Survey partner (OS 100054135).
 Data licence expires 13 March 2025. Unique plan reference: v2e/1072968/1444815




Block Plan (1:200)



NOTES:

This drawing is the copyright of Jeremy Taylor Architecture Ltd and must not be reproduced in any form without prior written consent.

 Boundary Line

 Proposed new building area

Drawing Title
Location and Block Plans

Status
Permitted Development

Client Name
Mr & Mrs Szostek
 Project Title
**Loft extension of
 79 Connaught Road, Sutton
 SM1 3PJ**

jta JEREMY TAYLOR
 ARCHITECTURE

w: www.jt-architecture.co.uk 53 Miles Road,
 e: info@jt-architecture.co.uk Epsom, Surrey
 t: 07970 041276 KT19 9AA

Drawn by:
JIT
 Drawing Number
24CR-PD-001 Revision
 -
 Date
03/04/2024 Scale @ A3:
1:200 / 1:1250