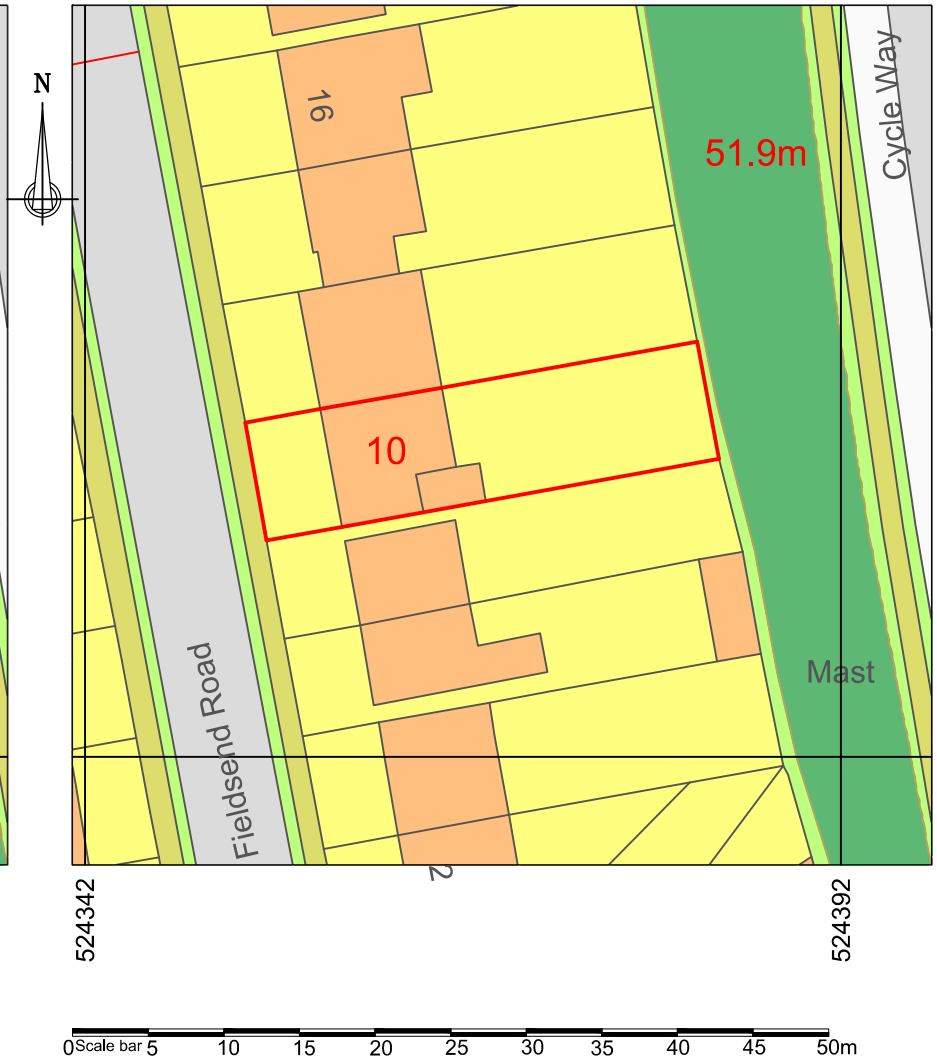
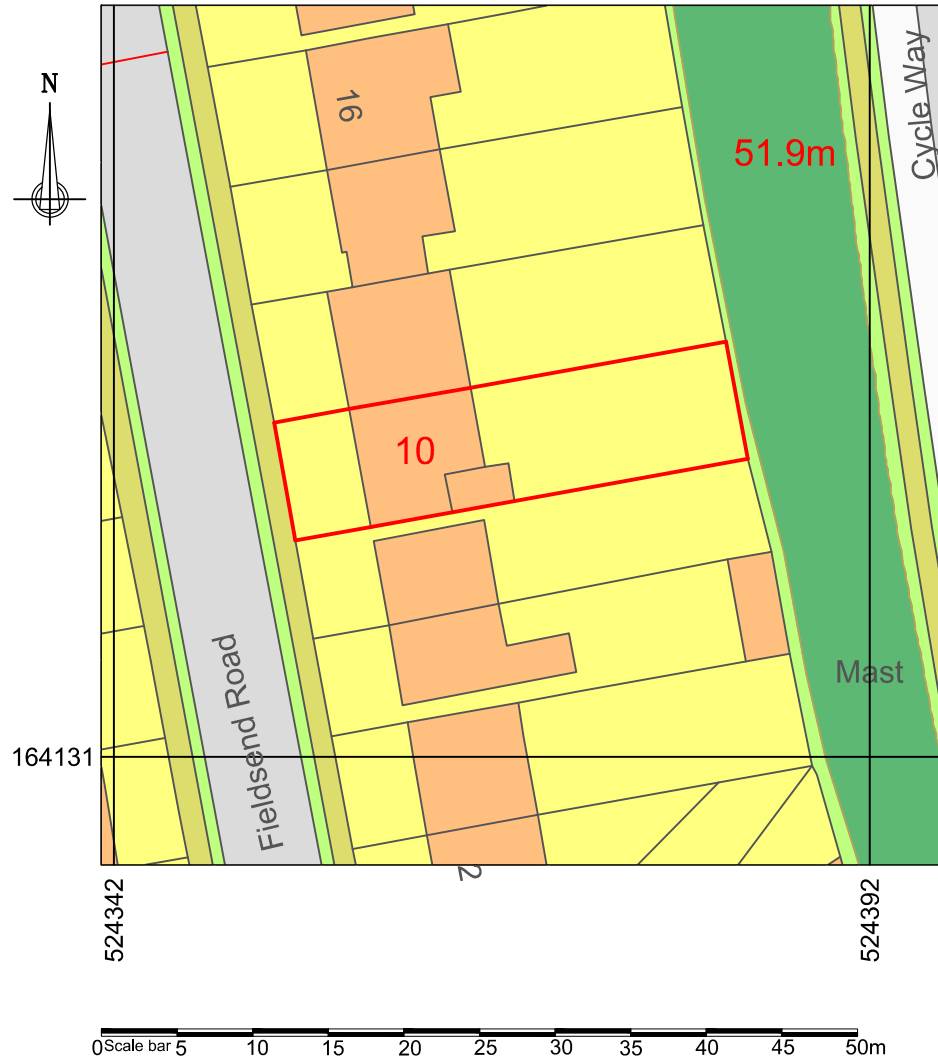
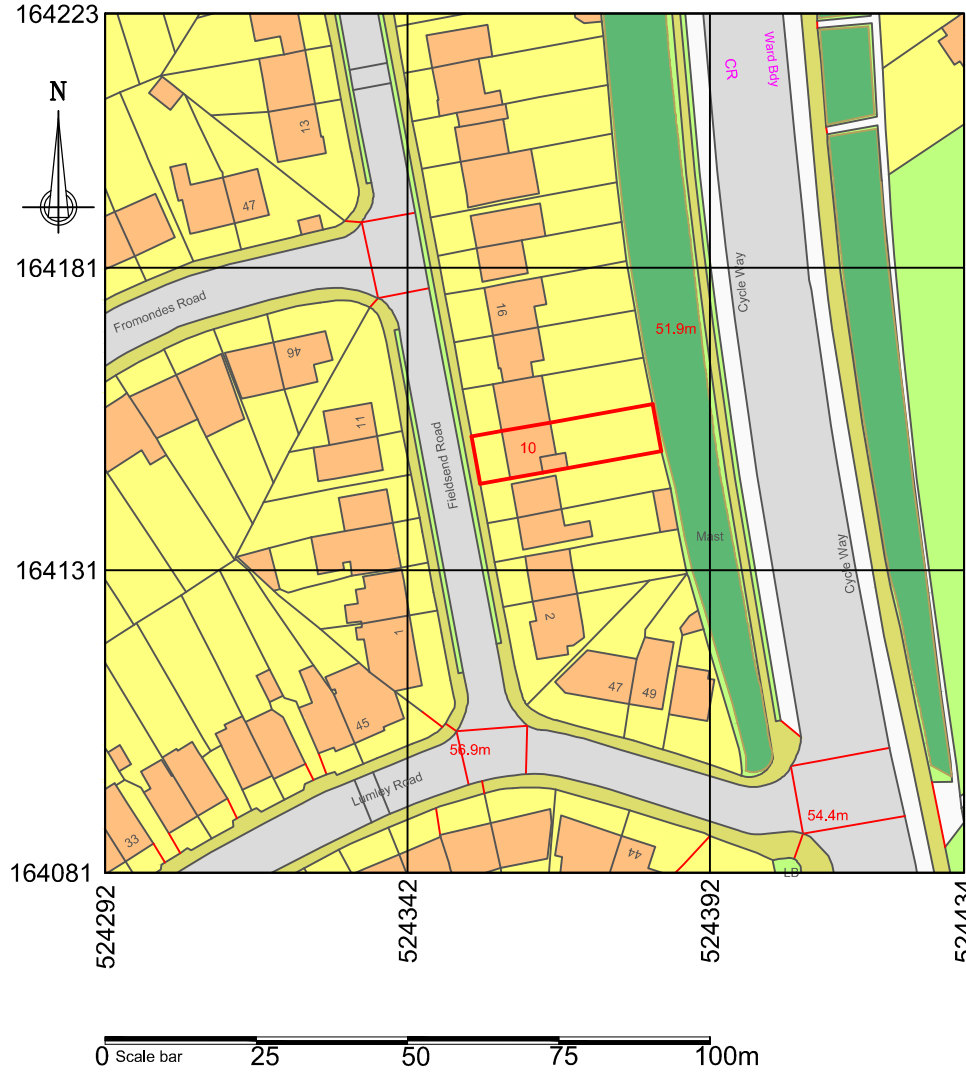


Location plan
1:1250

Site plan existing
1:500

Site plan proposed
1:500



Produced on 16 April 2024 from the Ordnance Survey National Geographic Database and incorporating surveyed revision available at this date.

This map shows the area bounded by 524292 164081,524434 164081,524434 164223,524292 164223,524292 164081

Crown copyright and database rights 2024 OS 100054135. Supplied by copla ltd trading as UKPlanningMaps.com a licensed Ordnance Survey partner (OS 100054135).

Data licence expires 16 April 2025. Unique plan reference: v2e//1087020/1463451

Rev	Date	Description	Client	Project	Address	Drwg. title	Scale @ A3	Job No.	Drawing No.	Rev
-	-	-	Dimitar P.	Loft conversion, Hip to gable, Rear dormer, Two roof lights	10 Fieldsend Road, Cheam, Sutton, SM3 8NR	Location plan	1:500	D000460	A-7	00
-	-	-				Existing / Proposed Block plans	1:1250	Status of drawing	Planning	Design Stage
-	-	-					Drawn by IS	Application		3
-	-	-					Checked by AS			
-	-	-					Date 15/04/24			