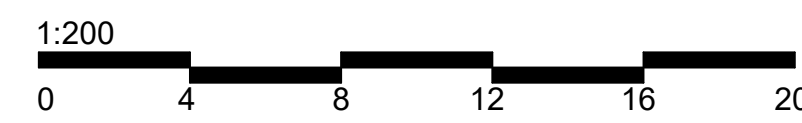


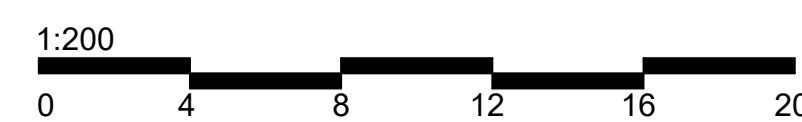
LOCATION PLAN | 1:1250



EXISTING SITE PLAN | 1:200



BLOCK PLAN | 1:500



PROPOSED SITE PLAN | 1:200

Yellow.

NOTES

-  PD PLANNING
REF:12777389
-  PROPOSED
HOUSEHOLDER
PLANNING
APPLICATION
-  EXISTING BUILDING

- 1.All Dimensions to be checked on site.
- 2.The landscape areas demarcated including levels are for representation purposes only and may vary on site.
- 3.The drawing is for the planning purposes only.

NUMBER 01 REVISIONS 00

DATE

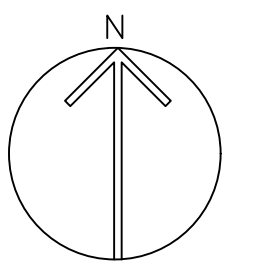
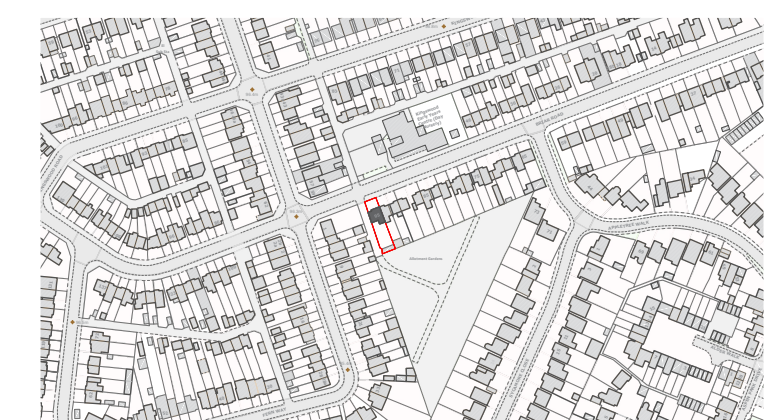
VALID FOR CONSTRUCTION IF STAMPED AND SIGNED BY ARCHITECT

PROJECT STAGE HOUSEHOLDER

PROJECT TITLE

95 Briar Road
WD25 0LQ

KEY PLAN



DRAWING TITLE

SUPPORTING
DRAWING SET

1:VAR @ A1	SCALE
SB	DRAWN
NV	CHECKED
835	PROJECT NO.