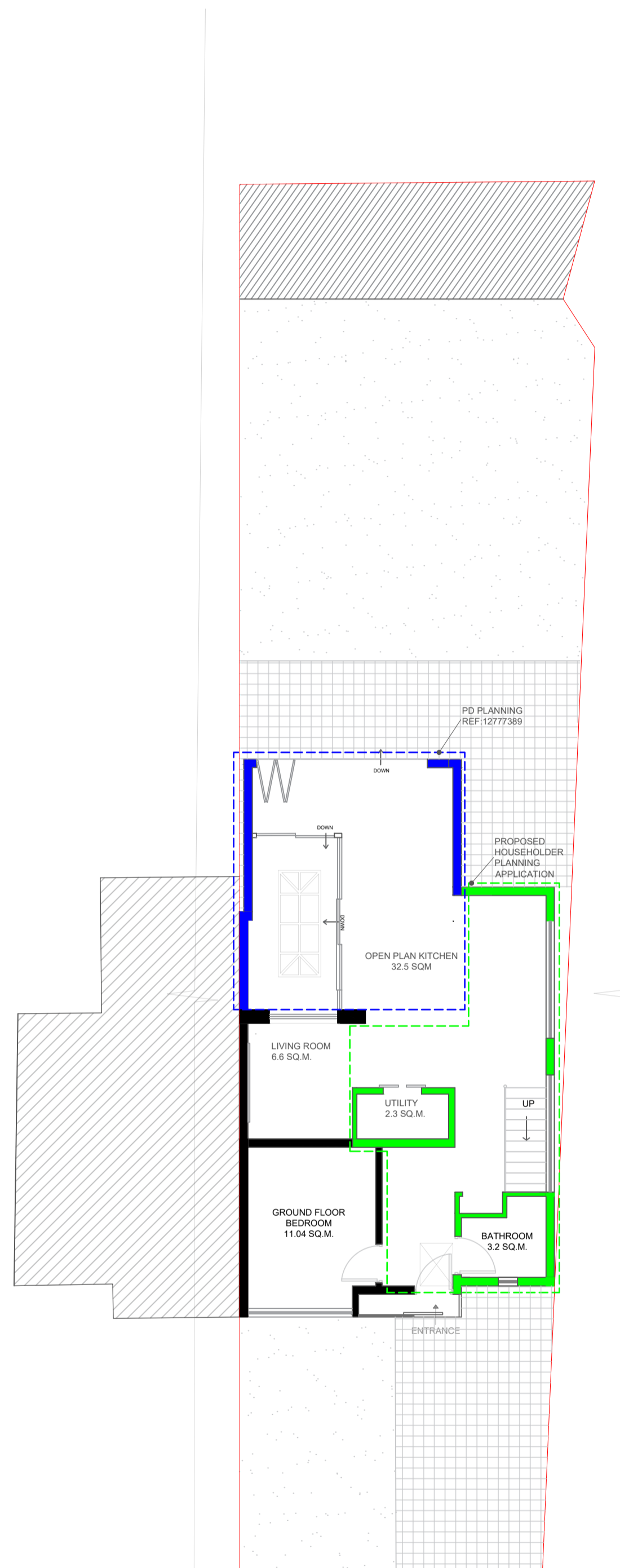


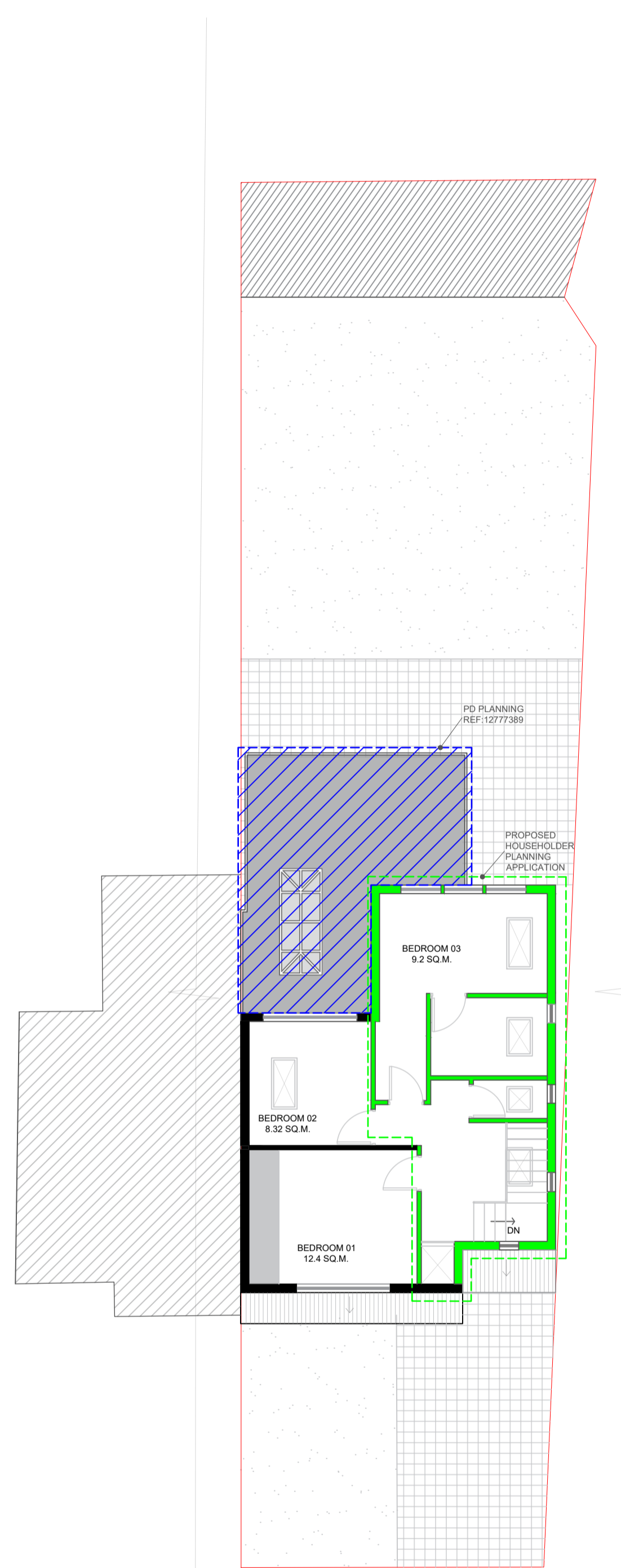
NOTES

- PROPOSED HOUSEHOLDER PLANNING APPLICATION
- PD PLANNING REF:1277389

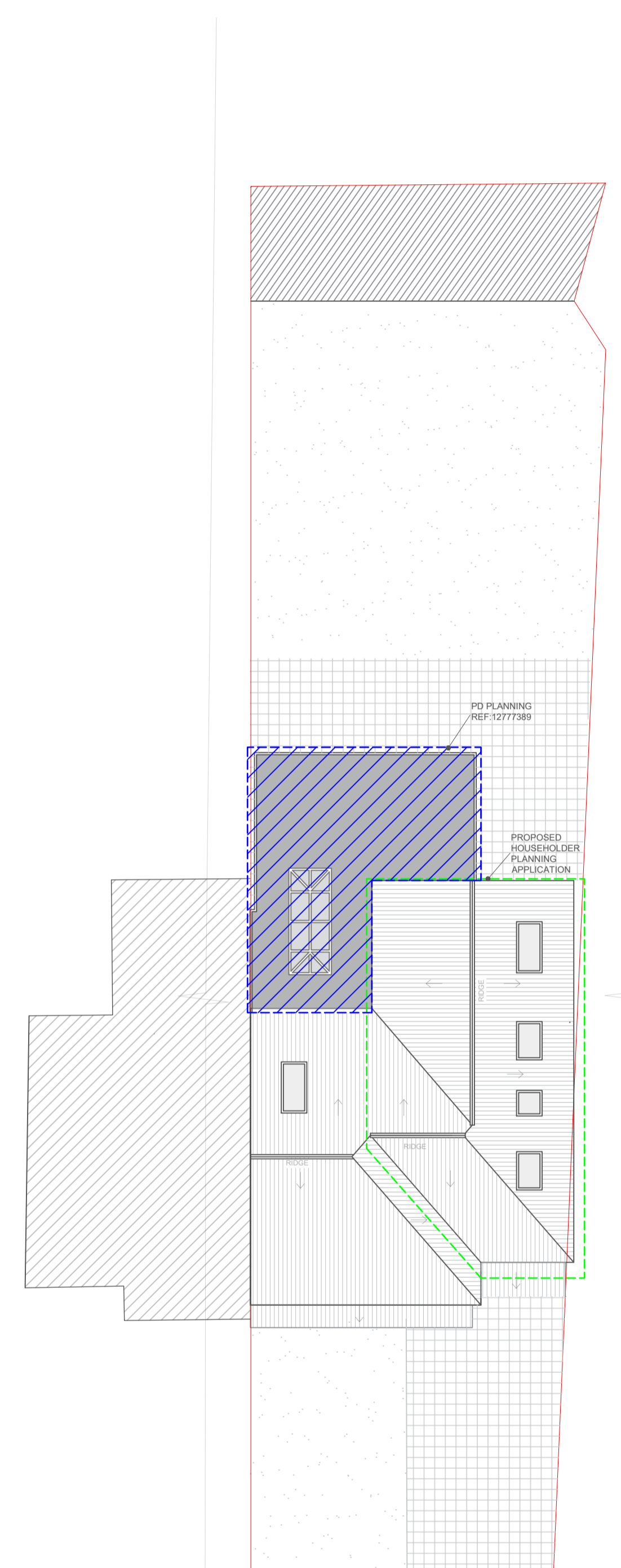
- 1.All Dimensions to be checked on site.
- 2.The landscape areas demarcated including levels are for representation purposes only and may vary on site.
- 3.The drawing is for the planning purposes only.



GROUND FLOOR



FIRST FLOOR



ROOF PLAN

NUMBER 04 REVISIONS 00

DATE

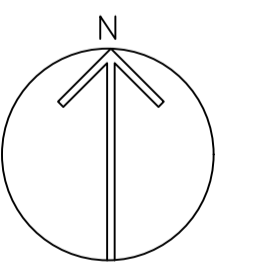
VALID FOR CONSTRUCTION IF STAMPED AND SIGNED BY ARCHITECT

PROJECT STAGE HOUSEHOLDER

PROJECT TITLE

95 Briar Road
WD25 0LQ

KEY PLAN



DRAWING TITLE

PROPOSED FLOOR PLANS

1:100	@ A1	SCALE
AA		DRAWN
NV		CHECKED
835		PROJECT NO.

