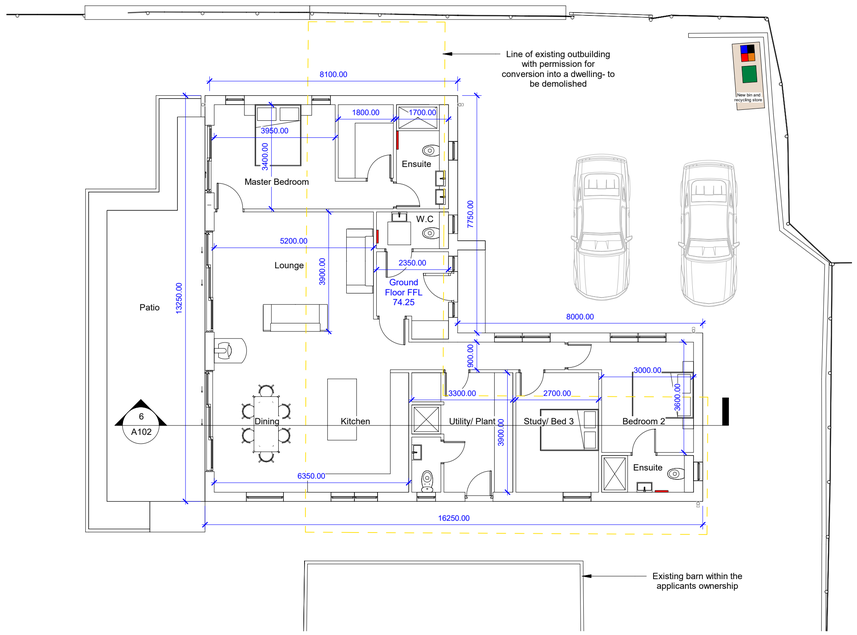

1 Bungalow Ground Floor Plan
1 : 100

0m 2m 4m 6m 8m 10m

VISUAL SCALE 1:100 @ A1

2 North Elevation- Side
1 : 100

3 West Elevation- Rear
1 : 100

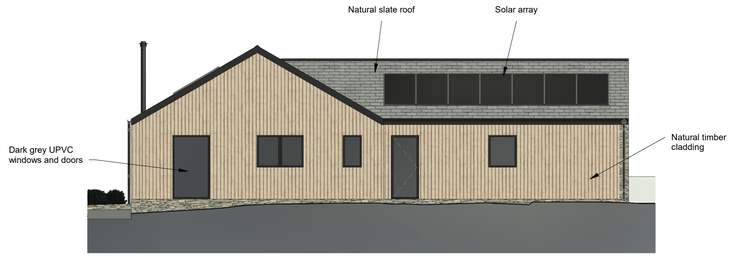

4 South Elevation- Side
1 : 100

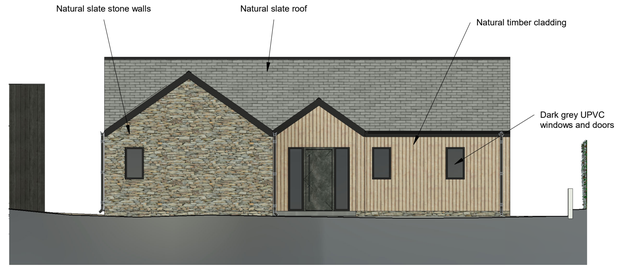

5 East Elevation- Front
1 : 100

0m 2m 4m 6m 8m 10m

VISUAL SCALE 1:100 @ A1

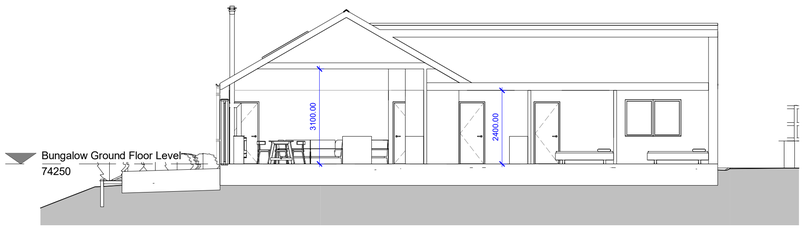

6 Section 1
1 : 100

0m 2m 4m 6m 8m 10m

VISUAL SCALE 1:100 @ A1

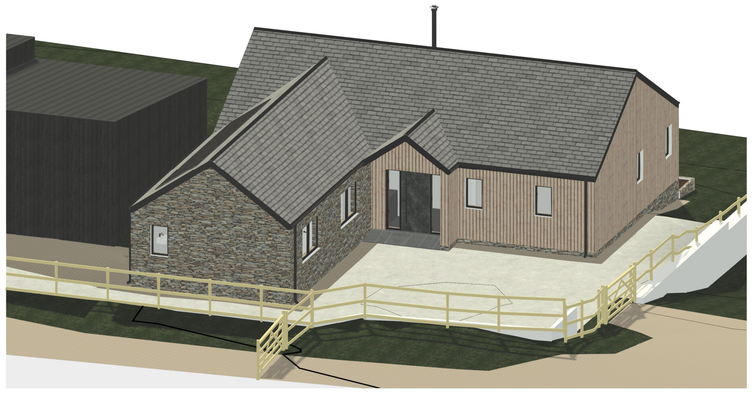

7 3D Axo- Front

8 3D Axo- Rear

GENERAL NOTES:
1. PLEASE DO NOT SCALE for construction purposes.
2. Figured dimensions are in millimetres, levels in metres and are to be checked on site prior to all contractors commencing their works.
3. Areas are in metres. Any areas indicated are approximate and indicative only.
4. Any discrepancies to be reported to Webber Architecture in writing prior to any works being carried out.
5. Drawing only to be used for the purpose specified.

REVISION	DATE	BY

WEBBER ARCHITECTURE
e: webberarchitecture@aol.com t: 07956 112777
w: www.webberarchitecture.com

PROJECT: Land Adj to Six Acres			CLIENT: Mr Stephen Jinks	
SHEET: Proposed Bungalow- Mixed Plans	Date: 07/03/24	Project number: 314	Drawn: JW	Checked: PW
PURPOSE: Planning Submission	Scale (@ A1): 1 : 100	DRAWING NUMBER: A102		REV: -