



Application Area:

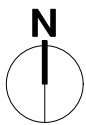
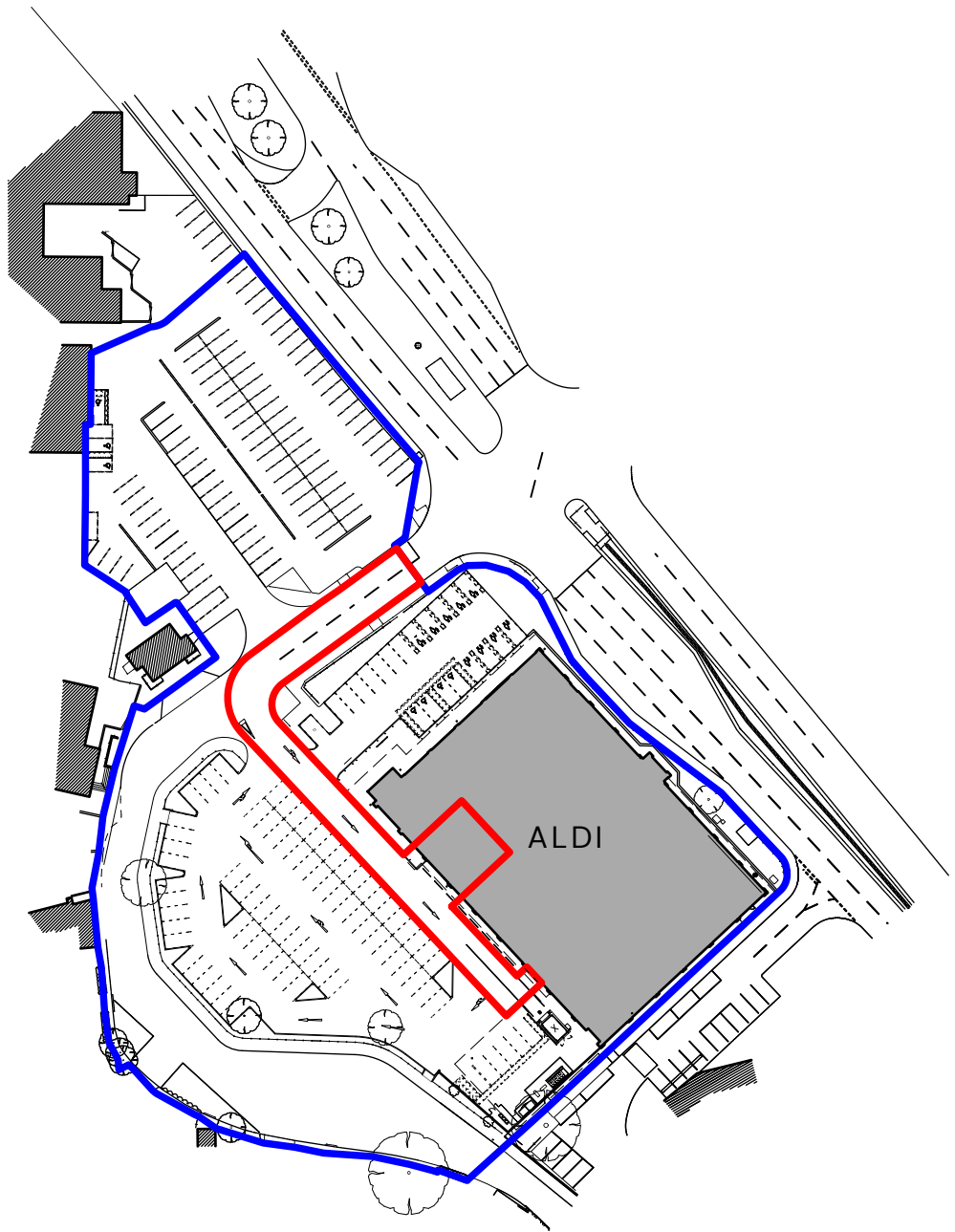
879 m²
 0.088 hectares 
 0.217 acres

Ownership Area:

11,248 m²
 1.124 hectares 
 2.78 acres

Site Address:

Aldi,
 Wyndham Way,
 Portishead,
 Bristol,
 BS20 8LR



0 25 50 M

1:1250 SCALE AT A4

P02	11/04/2024	JS	GS	Application area extended to cover revised plant proposals at ground level.
P01	08/03/2024	DG	JS	Drawing issue.
Rev	Date	By	Ap	Note

Drawing Title	
Site Location Plan	
Project Number/Drawing Number	Revision
240117-1000	P02
Check all dimensions and levels on site	
© Copyright	



Kendall Kingscott
 Glentworth Court, Lime Kiln Close,
 Stoke Gifford, Bristol, BS34 8SR
 +44 (0)117 931 2062
www.kendallkingscott.co.uk

Project
**#35 Aldi Portishead,
 Wyndham Way**
 Client
ALDI Stores Ltd

Date
07/03/2024
 Scale
1:1250
 Filename
**240117 Portishead Plant PF
 MASTER.vwx**

Drawn
DG
 Checked
JS

Purpose/Status
PLANNING
 Paper Size
ISO A4

Only to be used on the site for which designed. The electronic transmission of designs/information contained in this drawing is carried out entirely at the User's risk and Kendall Kingscott Ltd. will have no liability for any errors or inaccuracies arising therefrom. The production of amended or updated information from the said designs/information by the User is entirely the responsibility of the User and Kendall Kingscott Ltd. shall have no responsibility in respect thereof whatsoever.