

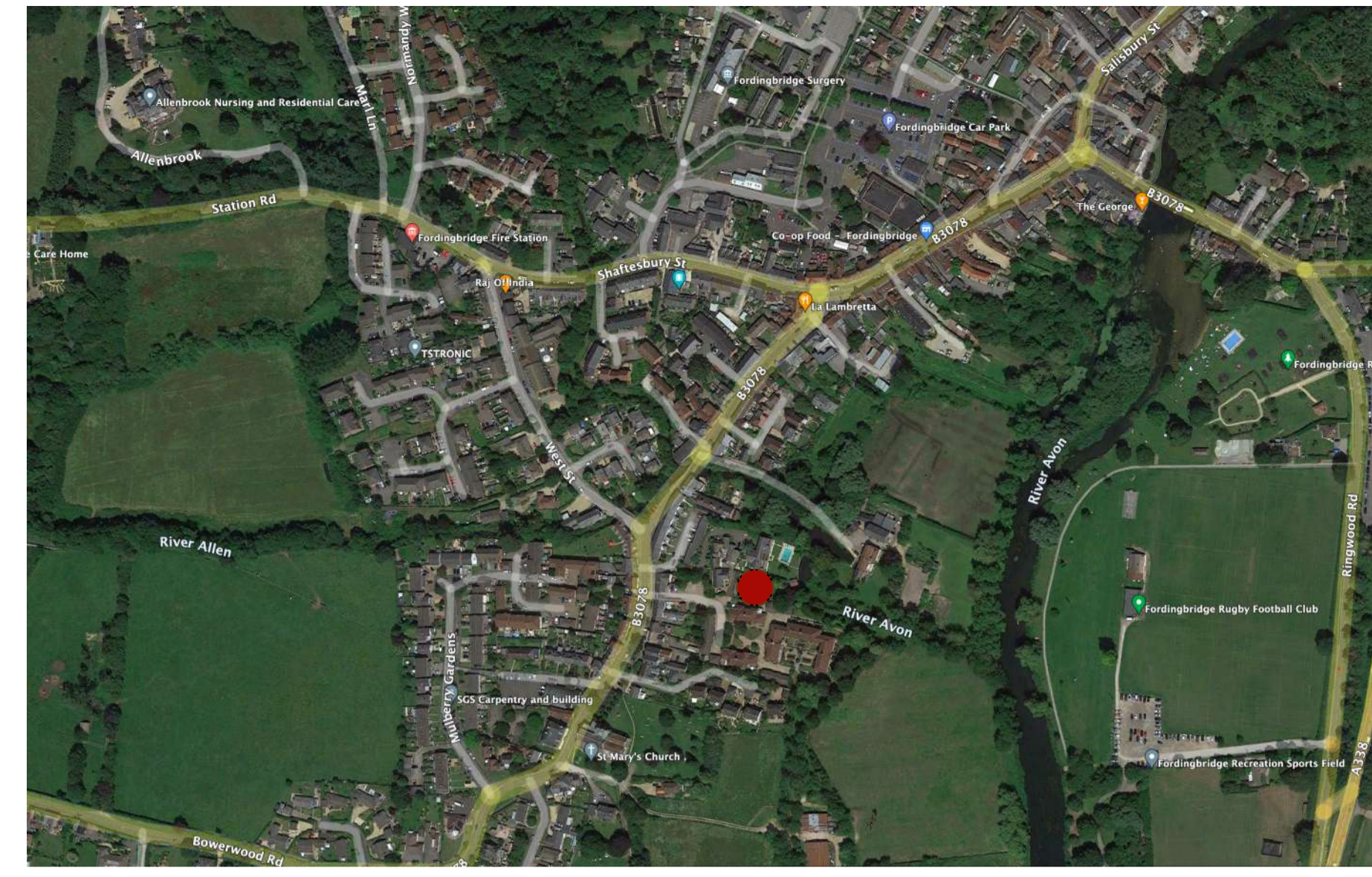
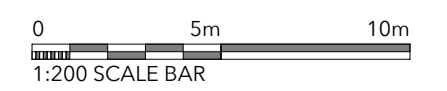
SITE PLAN - EXISTING

1:200

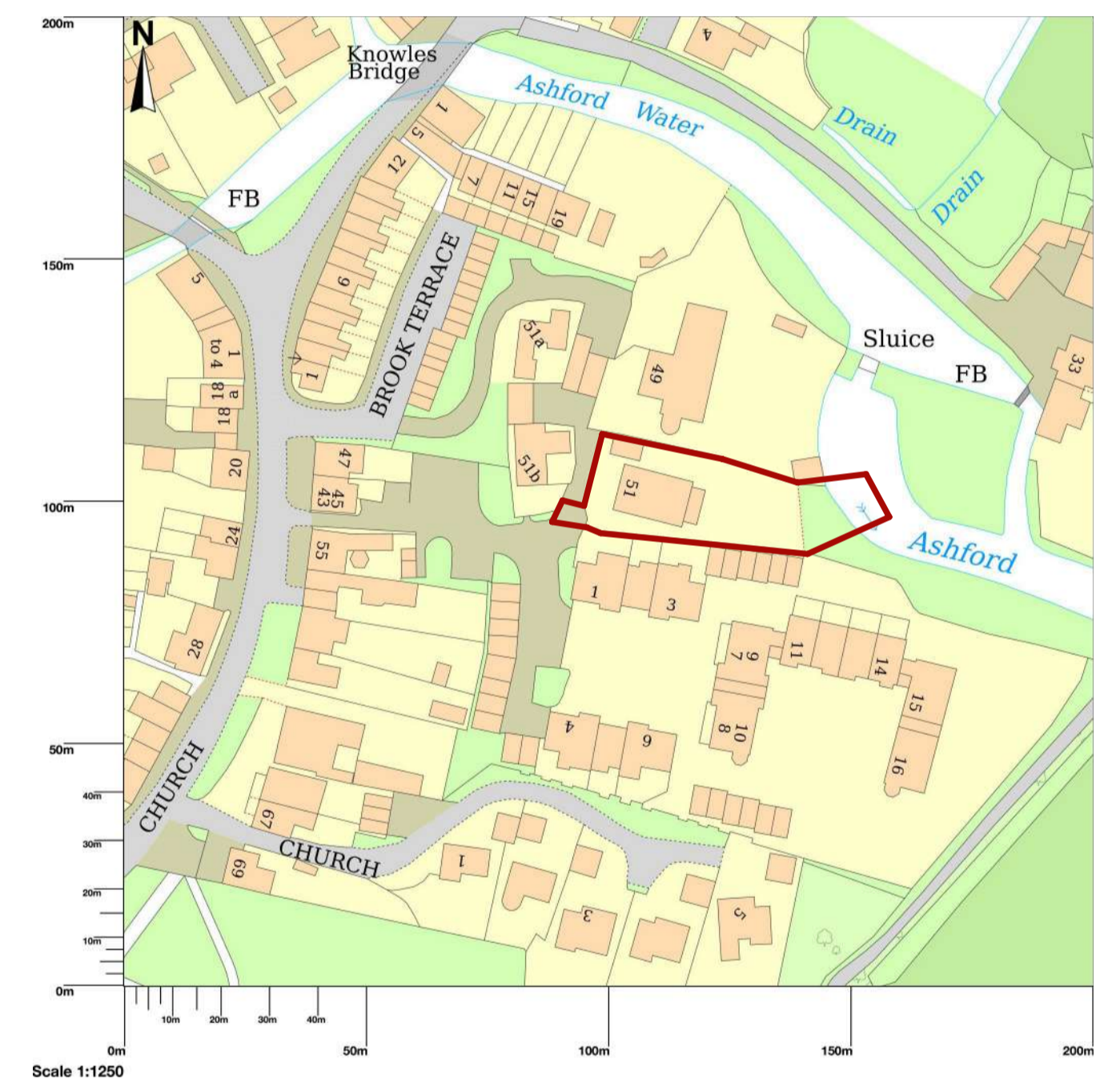


SITE PLAN - PROPOSED

1:200



LOCATION PLAN



OS MAP

1:1250

© Crown copyright and database rights 2024 OS 100054135. Map area bounded by: 414515.113826 414715.114026. Produced on 08 April 2024 from the OS National Geographic Database. Supplied by UKPlanningMaps.com. Unique plan reference: p4euk/1083381/1458576



NOTES
THIS DRAWING IS COPYRIGHT AND REMAINS PROPERTY OF BEAR ARCHITECTS LIMITED.
DRAWINGS MUST NOT BE SCALED OTHER THAN FOR PLANNING
FIGURED DIMENSIONS TAKE PRECEDENCE TO SCALING.
OVERALL DIMENSIONS TAKE PRECEDENCE.
ALL DIMENSIONS, LEVELS AND HEIGHTS TO BE CHECKED ON SITE, AND ANY DISCREPANCIES TO BE REPORTED TO BEAR ARCHITECTS LIMITED BEFORE ANY WORK IS PUT INTO HAND.

REV	DATE	DESCRIPTION
A	02/11/2023	ISSUED FOR INFORMATION
B	03/04/2024	ISSUED FOR PLANNING APPROVAL
C	12/04/2024	SITE BOUNDARY ADDED TO OS MAP
D	15/04/2024	SITE BOUNDARY CORRECTED

CLIENT
MR & MRS CRAWFORD
51 CHURCH STREET, FORDINGBRIDGE,
SP6 1BB

CLIENT SIGNATURE:

RIBA Chartered Practice
arb Architects Registration Board
REG NO: 068530E

BearArchitects
www.beararchitects.co.uk 07494 269786

PROJECT ARCHITECT / DESIGNER
ROGAN DUFFY
+44 7494 2699 86

DRAWN BY
#Project Team Member

PROJECT
51 CHURCH STREET, FORDINGBRIDGE,
SP6 1BB

PROPOSED ALTERATIONS AND
ADDITIONS TO EXISTING RESIDENCE

DRAWING TITLE
SITE PLANS

SCALE	DATE	SHEET SIZE
1:200	15/04/2024	A1

PROJECT No.	DRAWING No.	REV
BA2358	130.01	D



PROPOSED WESTERN 3D VIEW not to scale