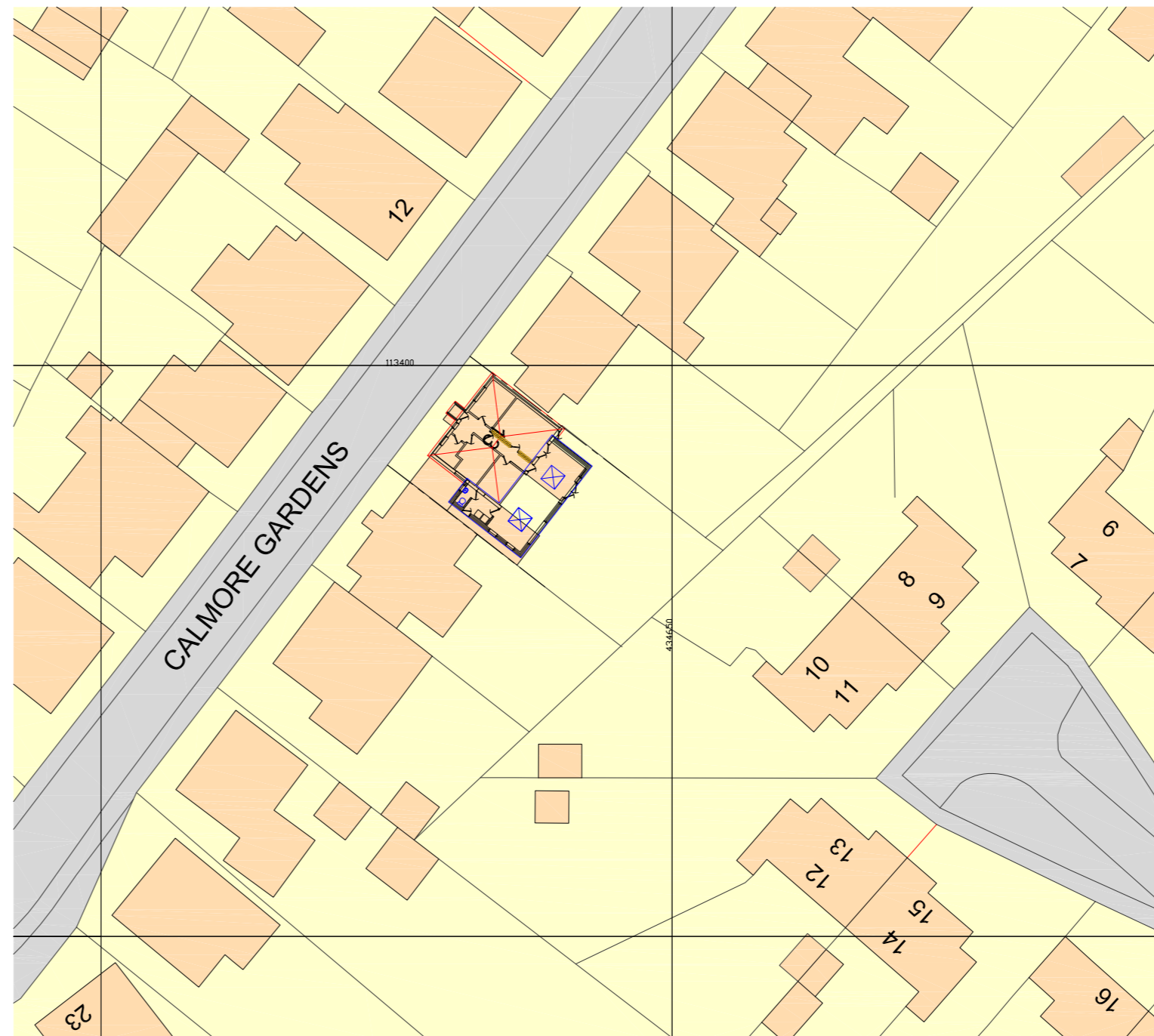



Ordnance Survey, (c) Crown Copyright 2024. All rights reserved. Licence number 100022432

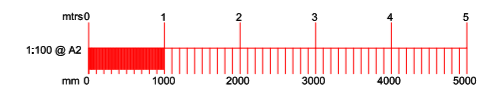
Site Location Plan
Scale 1:1250



Block Plan
Scale 1:500



Notes
All dimensions and details to be checked on site by builder prior to commencement of works.
This plan must not be acted upon until it has been approved by the Local Authority.
Client to conform to party wall act of 1996 if required.



B		
A		
	Date	Revisions

Drawing Title:
Maps

SITE ADDRESS	CLIENT ADDRESS
13 Calmore Gardens Totton Southampton SO40 8ES	

Scale.	as noted	PAPER SIZE A2
Date.	April 2024	Drawn by, <i>R.N.S.</i>

Sanders Design Services Ltd
 95 Cedar Road
 Hythe
 Southampton
 SO45 3PX
www.sandersdesignservices.co.uk
info@sandersdesignservices.co.uk
 023 8020 7195

Drawing No	stl sht 3	Revision	x
------------	-----------	----------	---